

Azimuth: True North

D.H.-019-68-23

Surface

100'

100'

200'

200'

300'

300'

400'


400'

500'

500'

LEGEND:

- 5 Rhyolite
- 4 Dacite
- 3 Amygdaloidal Lava
- 2 Tuff, Lapilli Tuff
- 1 Agglomerate
- Sulphides
- Δ Brecciated
- 6 Gabbro



Ministère des Richesses Naturelles, Québec  
 22 AOÛ 1969  
 SERVICE DES GITES MINÉRAUX  
 No GM-24658

M'INTYRE PORCUPINE MINES LIMITED  
 QUEBEC GOLD BELT OPTION  
 LOUVICOURT TOWNSHIP  
 QUEBEC

SECTION - D.H.-019-68-23

SCALE: 1" = 50'

DATE: Jan., 1969.

Azimuth: True North

D.H.-019-68-22

Surface

100'

100'

200'

200'

300'

300'








400'

400'

500'

500'

LEGEND:

-  Rhyolite
-  Dacite
-  Amygdaloidal Lava
-  Tuff, Lapilli Tuff
-  Agglomerate
-  Sulphides
-  Brecciated

Ministère des Richesses Naturelles, Québec  
22 AOÜ 1969  
SERVICE DES GITES MINÉRAUX  
No GM- 24658

M'INTYRE PORCUPINE MINES LIMITED  
QUEBEC GOLD BELT OPTION  
LOUVICOURT TOWNSHIP  
QUEBEC

SECTION - D.H.-019-68-22

SCALE: 1"=50'

DATE: Jan., 1969.

Azimuth: True North

D.H.-68-24

Surface

100'

100'

200'

200'

300'

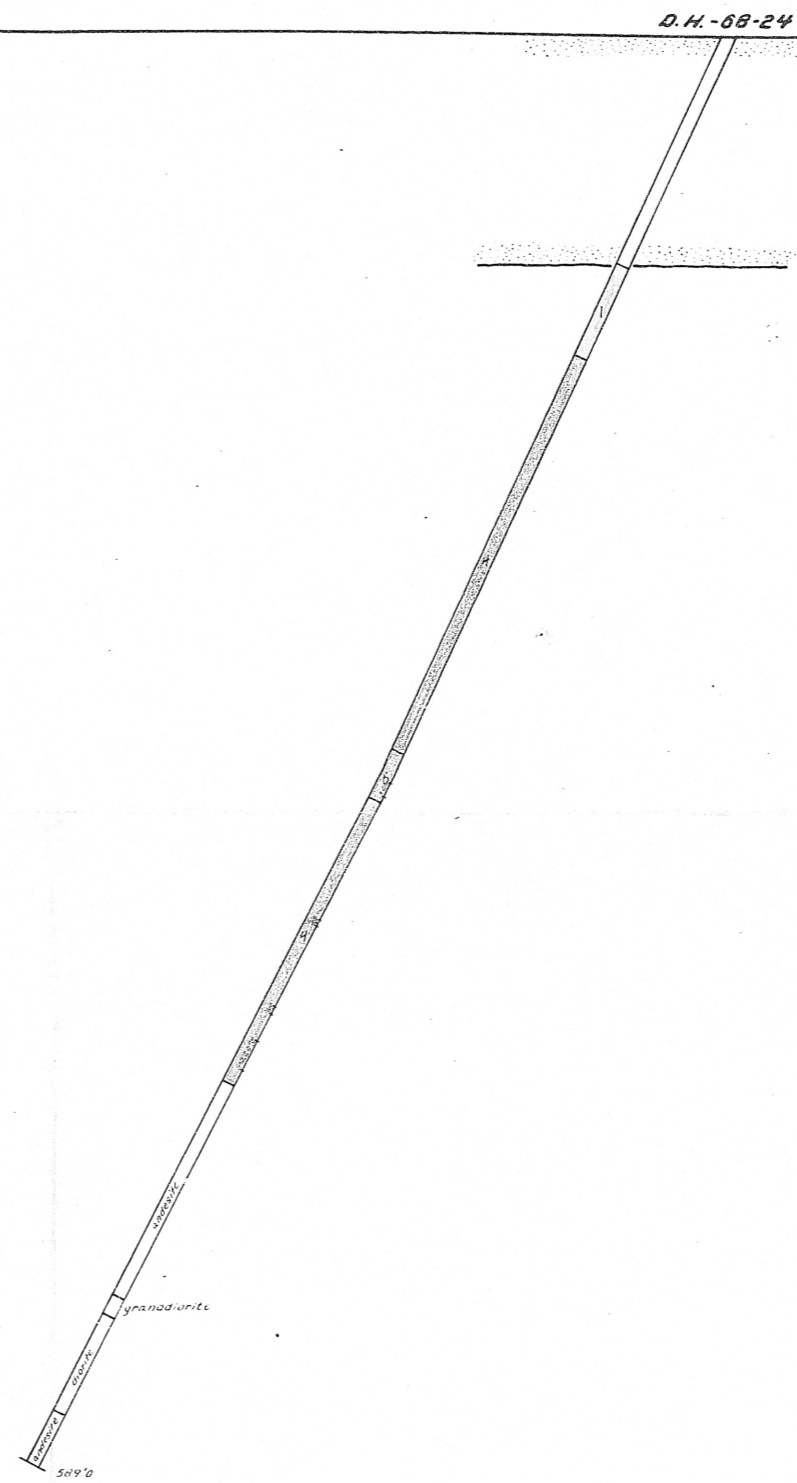
300'









400'

400'

500'

500'



- LEGEND:**
-  Rhyolite
  -  Dacite
  -  Amygdaloidal Lava
  -  Tuff, Lapilli Tuff
  -  Agglomerate
  -  Sulphides
  -  Brecciated
  -  Gabbro

Ministère des Richesses Naturelles, Québec  
 22 AOUT 1969  
 SERVICE DES GITES MINÉRAUX  
 No GM-24658

M<sup>C</sup>INTYRE PORCUPINE MINES LIMITED  
 QUEBEC GOLD BELT OPTION  
 LOUVICOURT TOWNSHIP  
 QUEBEC

**SECTION - D.H. - 019-68-24**

SCALE: 1"=50'      DATE: Jan., 1969.

Azimuth: True North

D.H. 019-68-25

Surface

100'

100'

200'

200'

300'

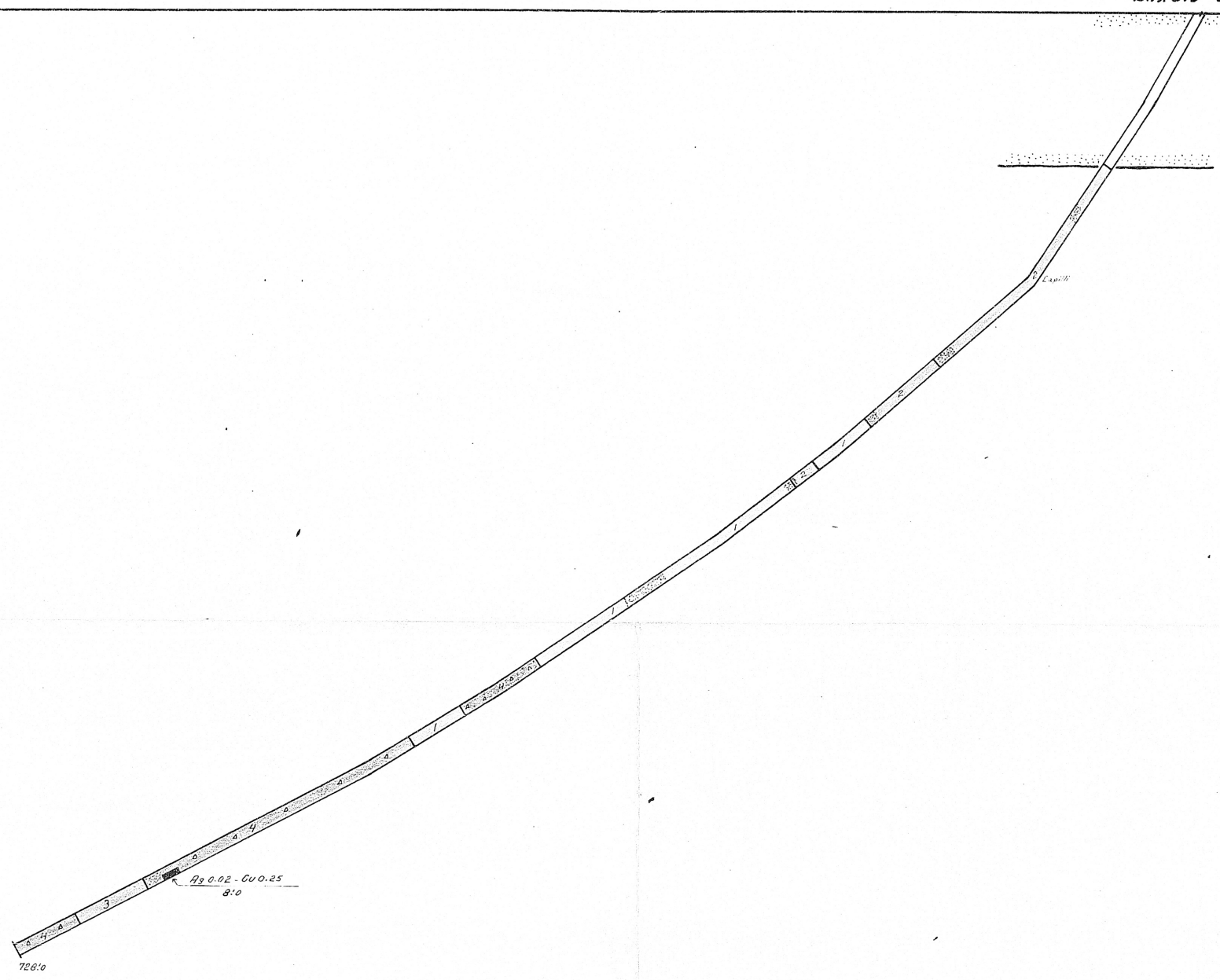
300'

400'

400'

500'

500'



- LEGEND:**
- 5 Rhyolite
  - 4 Dacite
  - 3 Amygdaloidal Lava
  - 2 Tuff, Lapilli Tuff
  - 1 Agglomerate
  - Sulphides
  - Δ Brecciated

Ministère des Richesses Naturelles, Québec  
 22 AOÛ 1969  
 SERVICE DES GITES MINÉRAUX  
 No GM-24658

*McIntyre Porcupine Mines Limited*  
 QUEBEC GOLD BELT OPTION  
 LOUVICOURT TOWNSHIP  
 QUEBEC

**SECTION - D.H. - 019-68-25**

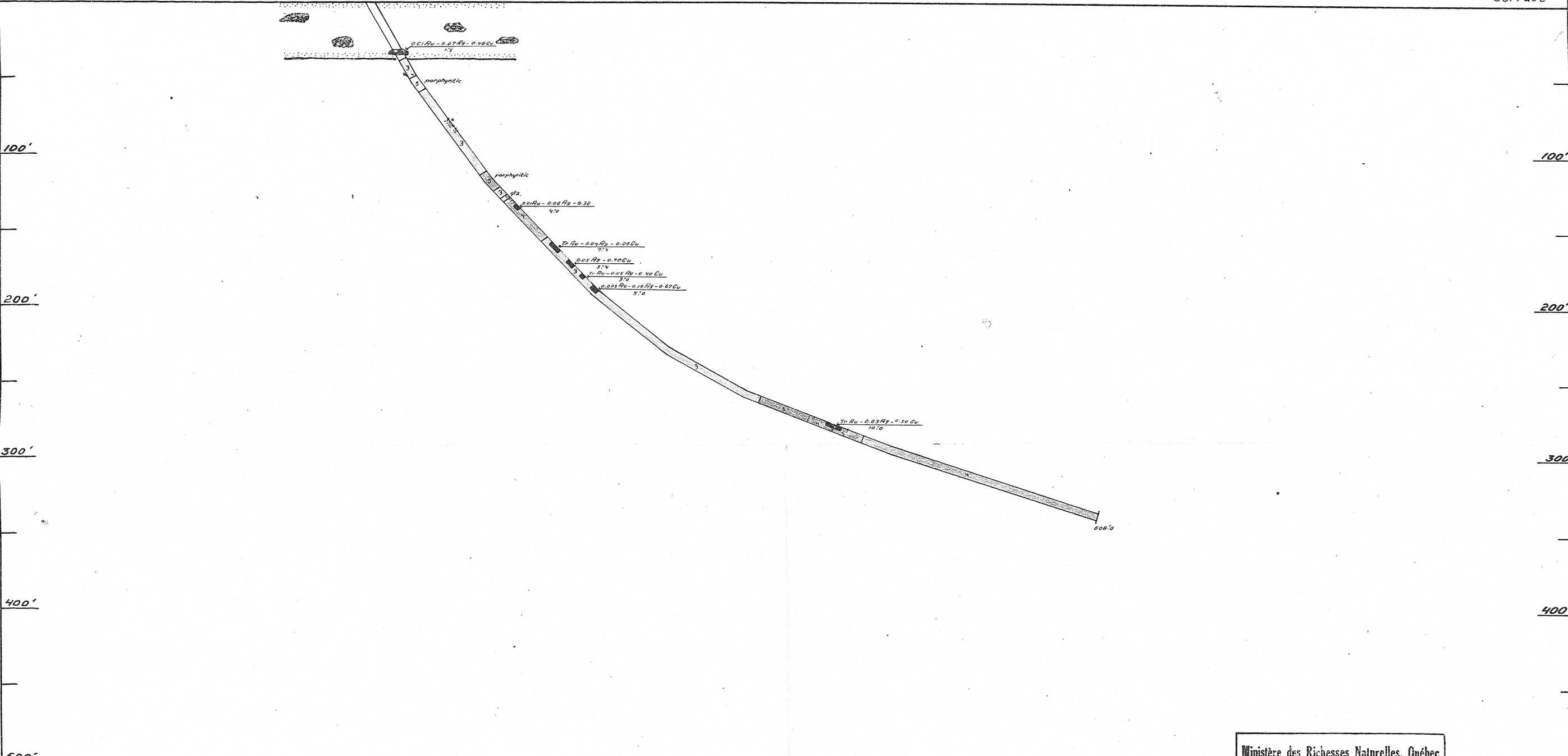
SCALE: 1"=50'

DATE: Jan., 1969.








Azimuth: True North

Surface

D.H.-019-68-21



LEGEND:

-  Rhyolite
-  Dacite
-  Amygdaloidal Lava
-  Tuff, Lapilli Tuff
-  Agglomerate
-  Sulphides
-  Brecciated

Ministère des Richesses Naturelles, Québec  
 22 AOÜ 1969  
 SERVICE DES GITES MINÉRAUX  
 No GM- 24658

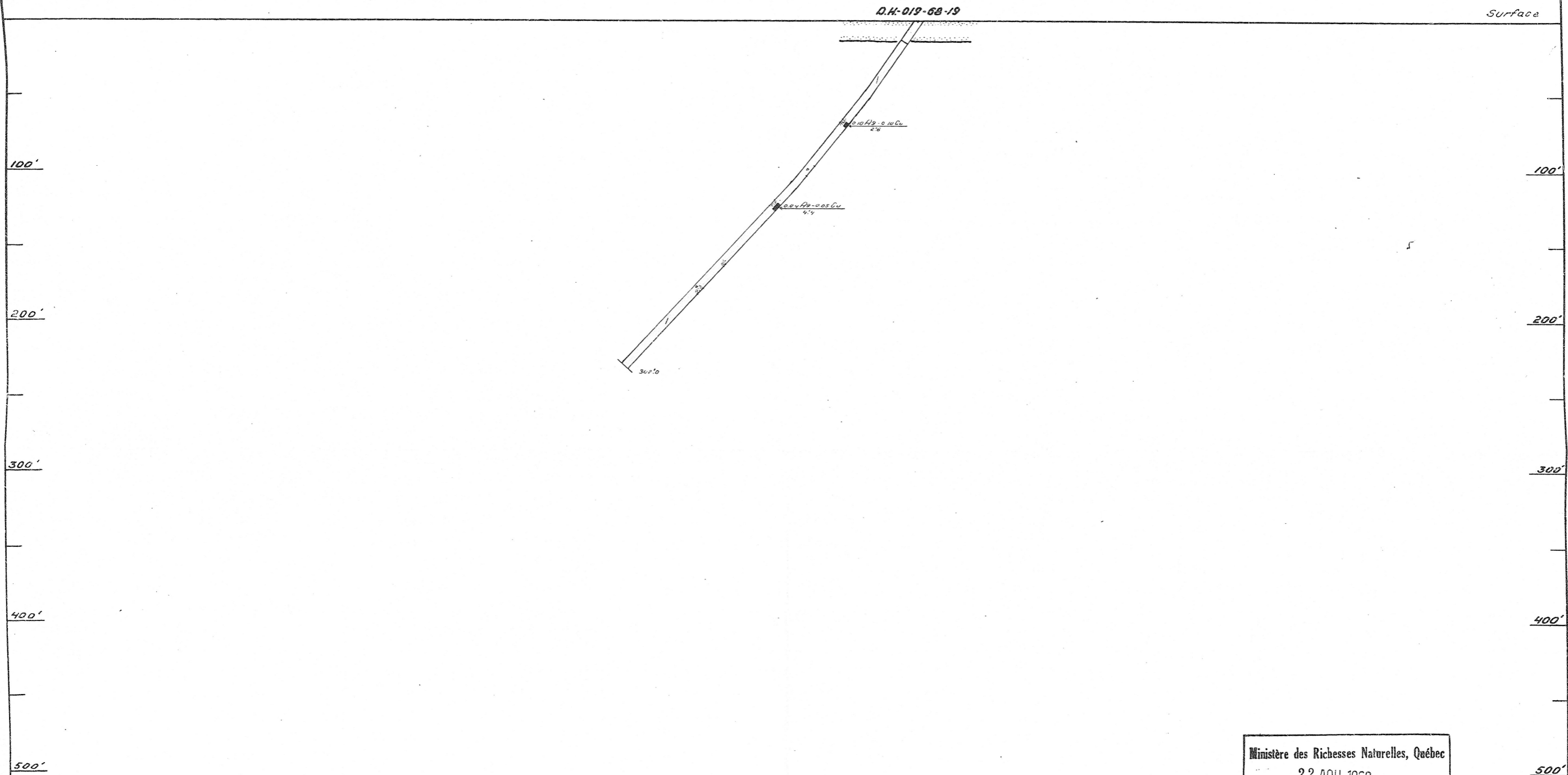
M<sup>C</sup>INTYRE PORCUPINE MINES LIMITED  
 QUEBEC GOLD BELT OPTION  
 LOUVICOURT TOWNSHIP  
 QUEBEC

SECTION - D.H.-019-68-21

SCALE: 1"=50'

DATE: Jan., 1969.

▲ Azimuth: True West



LEGEND:

- Rhyolite
- Dacite
- Amygdaloidal Lava
- Tuff, Lapilli Tuff
- Agglomerate
- Sulpinides
- Brecciated

Ministère des Richesses Naturelles, Québec  
22 AOU 1969  
SERVICE DES GITES MINÉRAUX  
No GM-24658

M'INTYRE PORCUPINE MINES LIMITED  
QUEBEC GOLD BELT OPTION  
LOUVICOURT TOWNSHIP  
QUEBEC

SECTION - D.H.-019-68-19

SCALE: 1"=50'

DATE: Jan., 1969.

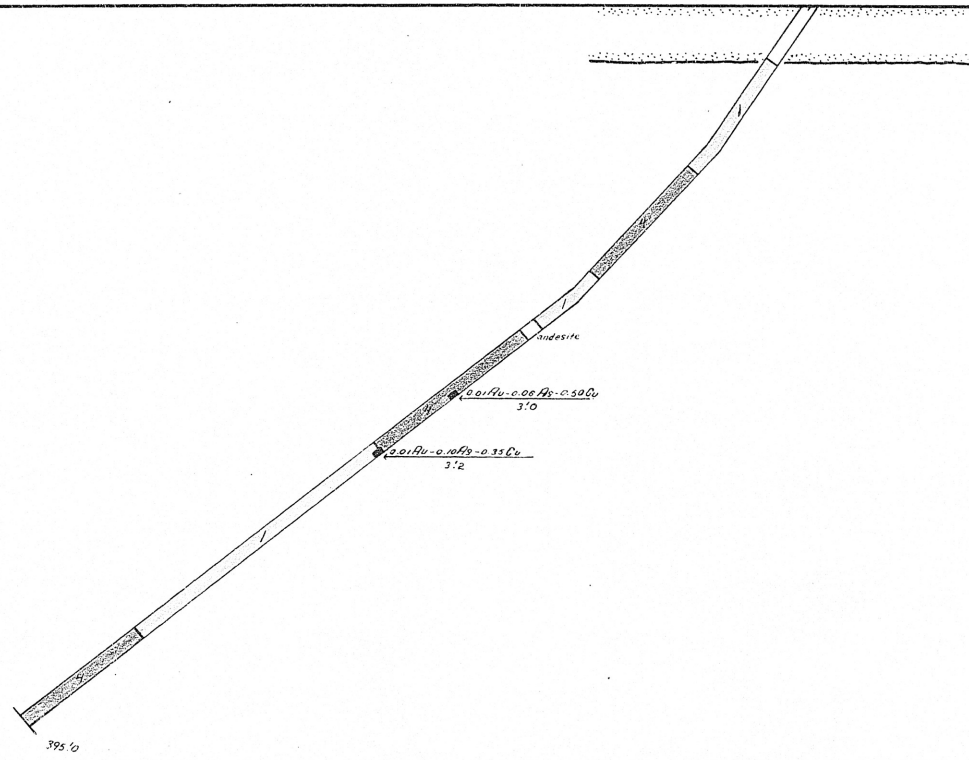
Azimuth: True North

Surface








D.H.-019-68-18

100'  
200'  
300'  
400'  
500'

100'  
200'  
300'  
400'  
500'



LEGEND:

-  Rhyolite
-  Dacite
-  Amygdaloidal Lava
-  Tuff, Lapilli Tuff
-  Agglomerate
-  Sulphides
-  Brecciated

Ministère des Richesses Naturelles, Québec  
 22 AOU 1969  
 SERVICE DES GITES MINÉRAUX  
 No GM- 24658

M<sup>c</sup>INTYRE PORCUPINE MINES LIMITED  
 QUEBEC GOLD BELT OPTION  
 LOUVICOURT TOWNSHIP  
 QUEBEC

SECTION - D.H.-019-68-18

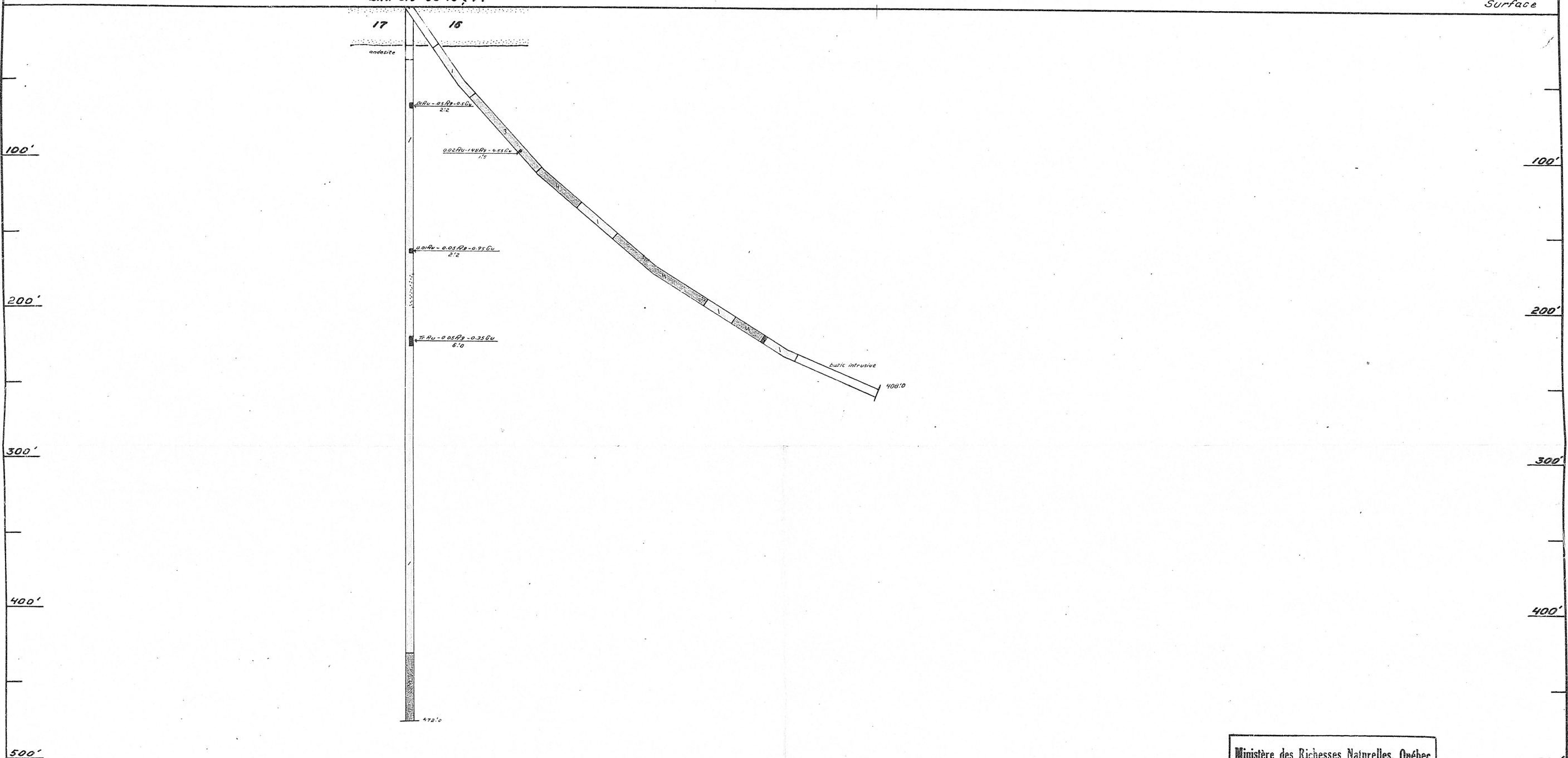
SCALE: 1"=50'

DATE: Jan., 1969.

Azimuth: True North

D.H.-019-68-16 & 17

Surface



- LEGEND:**
- Rhyolite
  - Dacite
  - Amygdaloidal Lava
  - Tuff, Lapilli Tuff
  - Agglomerate
  - Sulphides
  - Brecciated

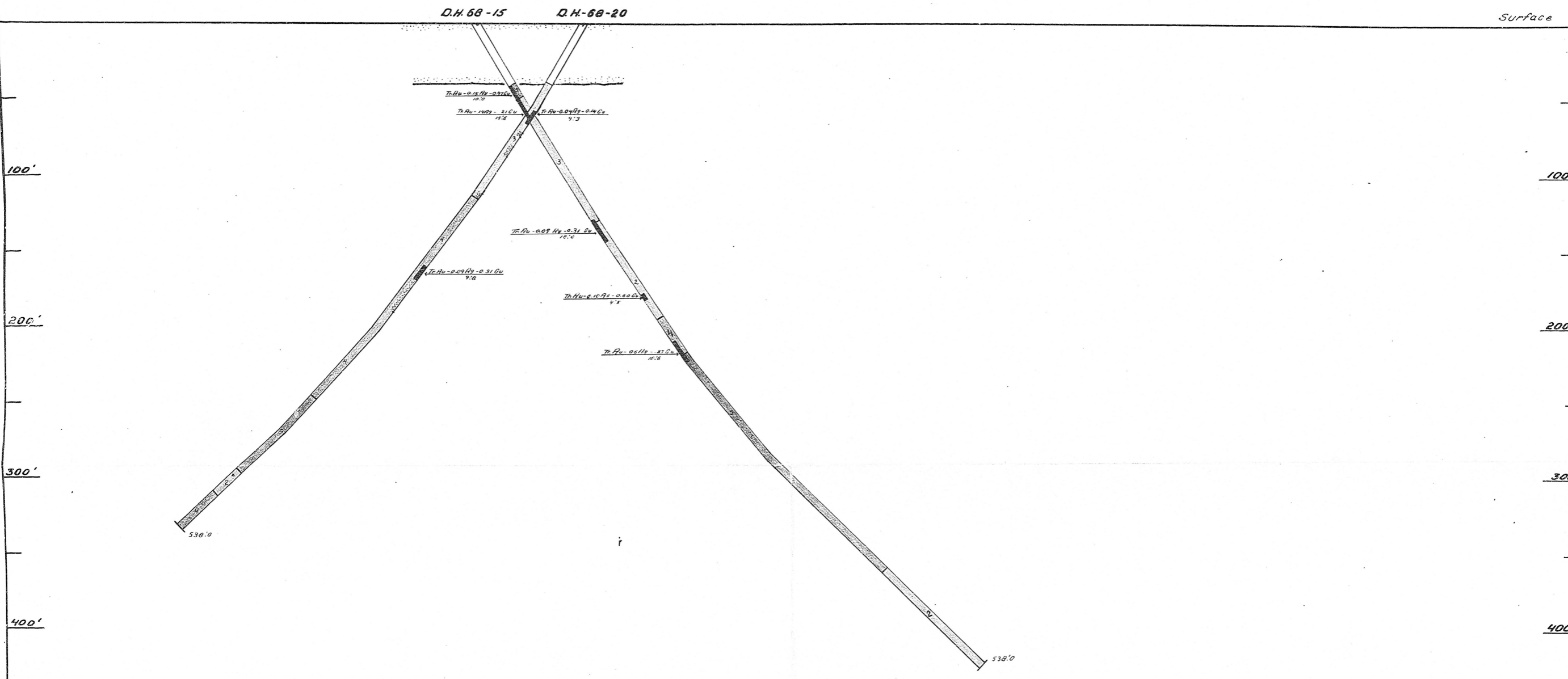
Ministère des Richesses Naturelles, Québec  
 22 AOU 1969  
 SERVICE DES GITES MINÉRAUX  
 No GM- 24658

**McINTYRE PORCUPINE MINES LIMITED**  
 QUEBEC GOLD BELT OPTION  
 LOUVICOURT TOWNSHIP  
 QUEBEC

**SECTION - D.H. - 019-68-16 & 17**

SCALE: 1" = 50'      DATE: Jan., 1969.

▲ Azimuth: True North



- LEGEND:**
- Rhyolite
  - Dacite
  - Amygdaloidal Lava
  - Tuff, Lapilli Tuff
  - Agglomerate
  - Sulphides
  - Brecciated

Ministère des Richesses Naturelles, Québec  
 22 AOÛ 1969  
 SERVICE DES GITES MINÉRAUX  
 No GM- **24658**

**McINTYRE PORCUPINE MINES LIMITED**  
**QUEBEC GOLD BELT OPTION**  
 LOUVICOURT TOWNSHIP  
 QUEBEC

**SECTION - D.H. - 019-68-15 & 20**  
 SCALE: 1" = 50'      DATE: Jan., 1969.

Azimuth: True North

Surface

D.H. - 68-14

100'

100'

200'

200'

300'

300'

400'








400'

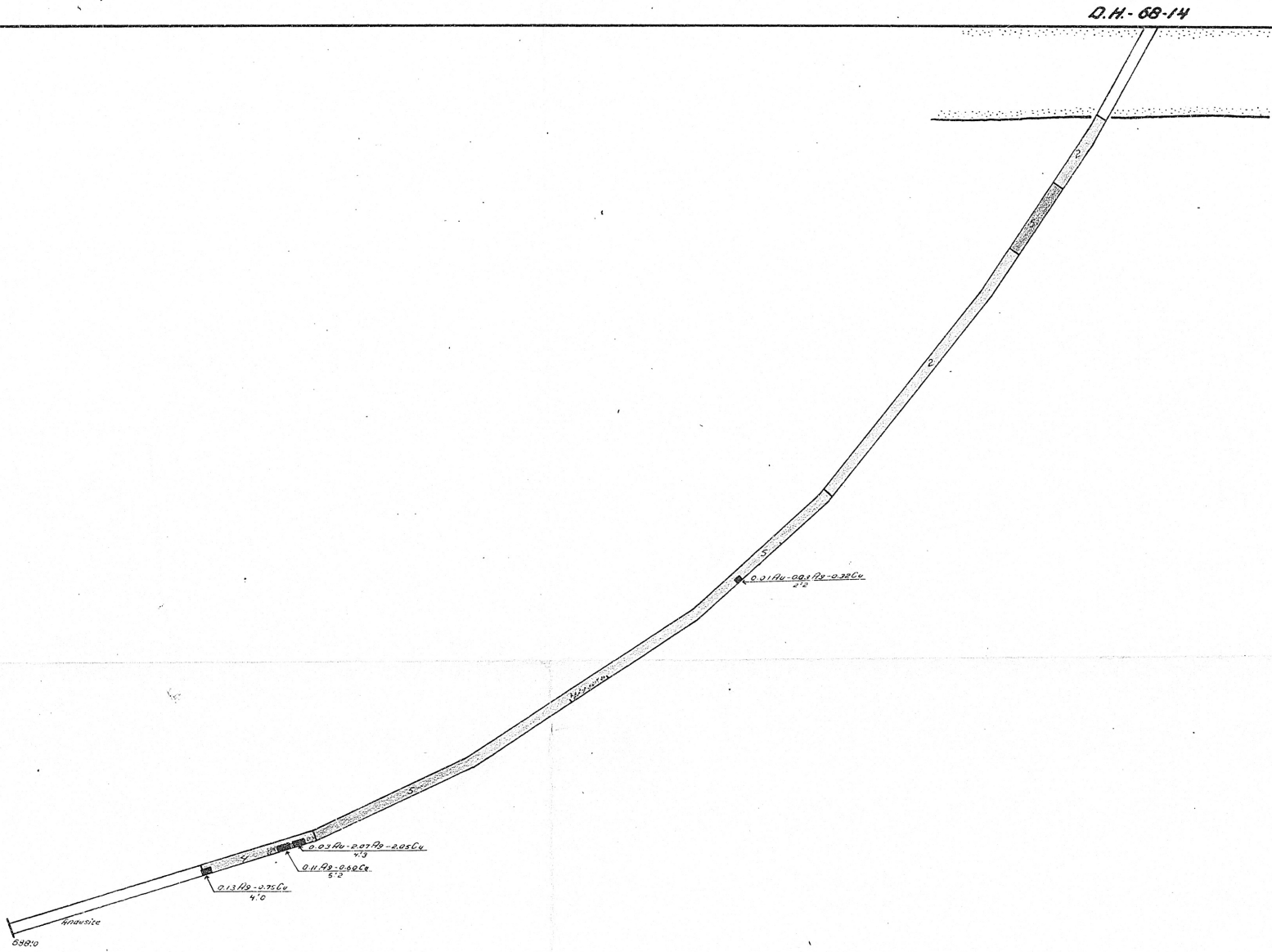
500'

500'

600'

LEGEND:

-  Rhyolite
-  Dacite
-  Amygdaloidal Lava
-  Tuff, Lapilli Tuff
-  Agglomerate
-  Sulphides
-  Brecciated



Ministère des Richesses Naturelles, Québec  
 22 AOU 1969  
 SERVICE DES GITES MINÉRAUX  
 No GM- 24658

M'INTYRE PORCUPINE MINES LIMITED  
 QUEBEC GOLD BELT OPTION  
 LOUVICOURT TOWNSHIP  
 QUEBEC

SECTION - D.H. - 019-68-14

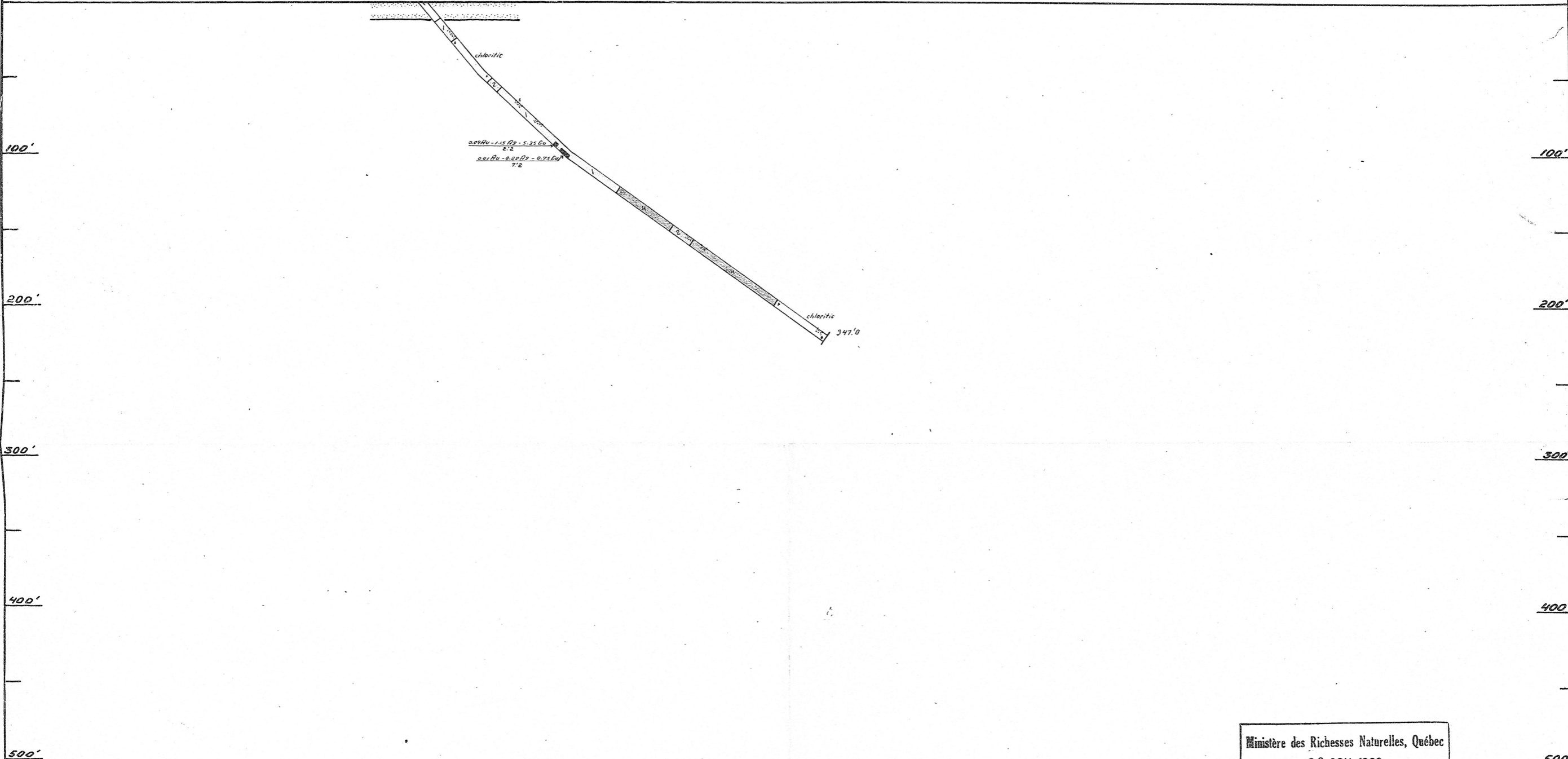
SCALE: 1" = 50'

DATE: Jan., 1969.








Azimuth: True North

D.H-019-68-13

Surface



LEGEND:

-  Rhyolite
-  Dacite
-  Amygdaloidal Lava
-  Tuff, Lapilli Tuff
-  Agglomerate
-  Sulphides
-  Brecciated

Ministère des Richesses Naturelles, Québec  
 22 AOU 1969  
 SERVICE DES GITES MINÉRAUX  
 No GM- 24658

M'INTYRE PORCUPINE MINES LIMITED  
 QUEBEC GOLD BELT OPTION  
 LOUVICOURT TOWNSHIP  
 QUEBEC

SECTION - D.H.-019-68-13

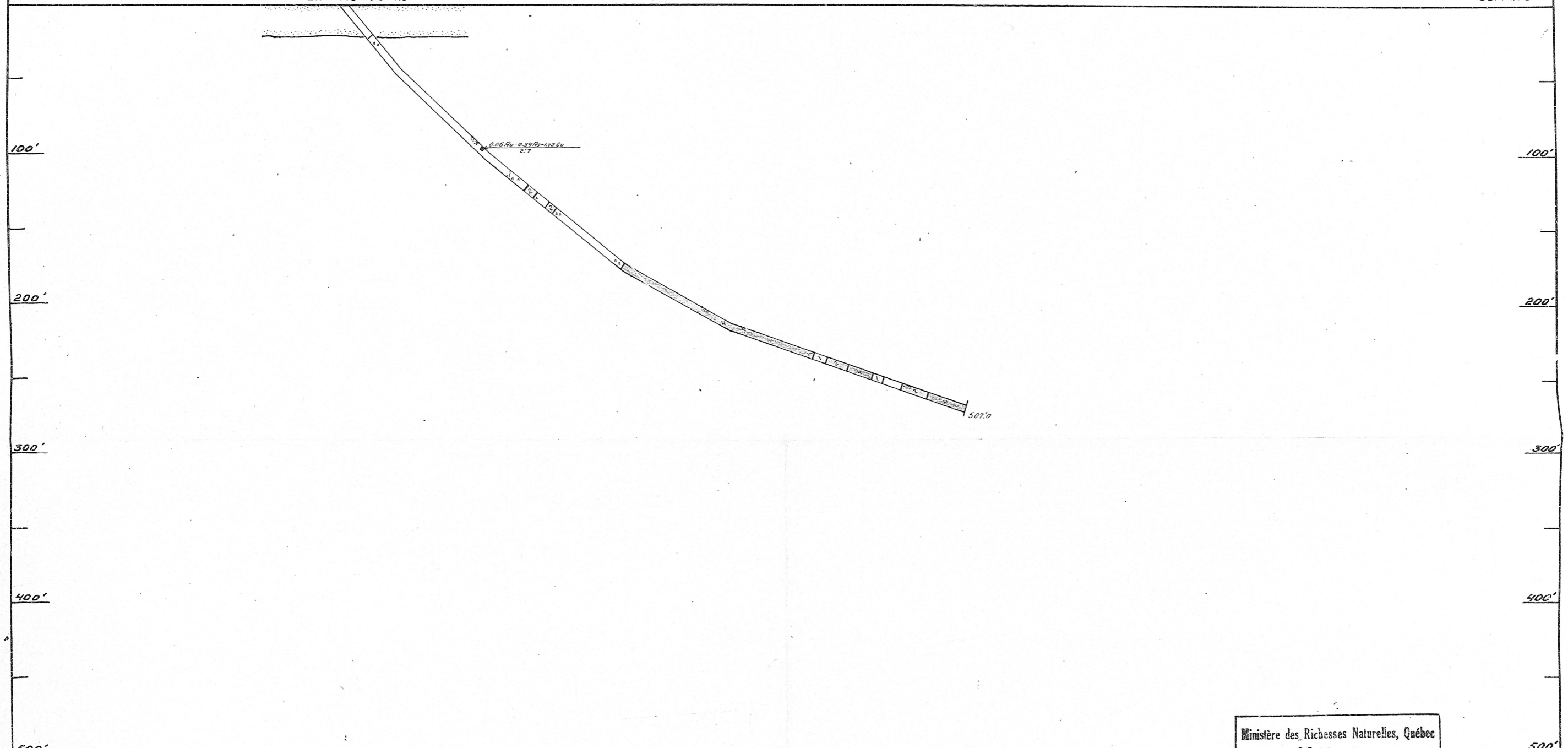
SCALE: 1"=50'

DATE: Jan., 1969.

Azimuth: True North

D.H.-019-68-12

Surface



LEGEND:

- 5 Rhyolite
- 4 Dacite
- 3 Amygdaloidal Lava
- 2 Tuff, Lapilli Tuff
- 1 Agglomerate
- Sulphides
- △ Brecciated

Ministère des Richesses Naturelles, Québec  
 22 AOU 1969  
 SERVICE DES GITES MINÉRAUX  
 No GM- 24658

M<sup>C</sup>INTYRE PORLUPINE MINES LIMITED  
 QUEBEC GOLD BELT OPTION  
 LOUVICOURT TOWNSHIP  
 QUEBEC

SECTION - D.H. - 019-68-12


SCALE: 1"=50'

DATE: Jan., 1969.

Azimuth: True North

D.H. - 019-68-11

Surface



- LEGEND:**
- Rhyolite
  - Dacite
  - Amygdaloidal Lava
  - Tuff, Lapilli Tuff
  - Agglomerate
  - Sulphides
  - Brecciated

Mintère des Richesses Naturelles, Québec  
 22 AOÜ 1969  
 SERVICE DES GITES MINÉRAUX  
 No GM- 24658

**MINTYRE PORCUPINE MINES LIMITED**  
**QUEBEC GOLD BELT OPTION**  
 LOUVCOURT TOWNSHIP  
 QUEBEC

**SECTION - D.H. - 019-68-11**

SCALE: 1"=50'      DATE: Jan., 1969.

• Azimuth: True North

D.H.-019-68-10

Surface

100'

100'

200'

200'

300'

300'

400'

400'

500'

500'

600'

LEGEND:

- Rhyolite
- Dacite
- Amygdaloidal Lava
- Tuff, Lapilli Tuff
- Agglomerate
- Sulphides
- Brecciated

0.01 Au - 0.25 Ag - 1.65 Cu  
2.2

0.02 Au - 0.4 Ag - 2.80 Cu  
3.8

0.26 Ag - 1.00 Zn  
2.6

0.03 Ag - 0.90 Zn  
2.0

Andesite

Andesite

518.0

Ministère des Richesses Naturelles, Québec  
 22 AOU 1969  
 SERVICE DES GITES MINÉRAUX  
 No GM- 24658

McIntyre Porcupine Mines Limited  
 QUEBEC GOLD BELT OPTION  
 LOUVICOURT TOWNSHIP  
 QUEBEC

SECTION - D.H.-019-68-10

SCALE: 1"=50'

DATE: Jan., 1969.

Azimuth: True North

Surface

D.H. 68-B

D.H. 68-BA

100'

100'

200'

200'

300'

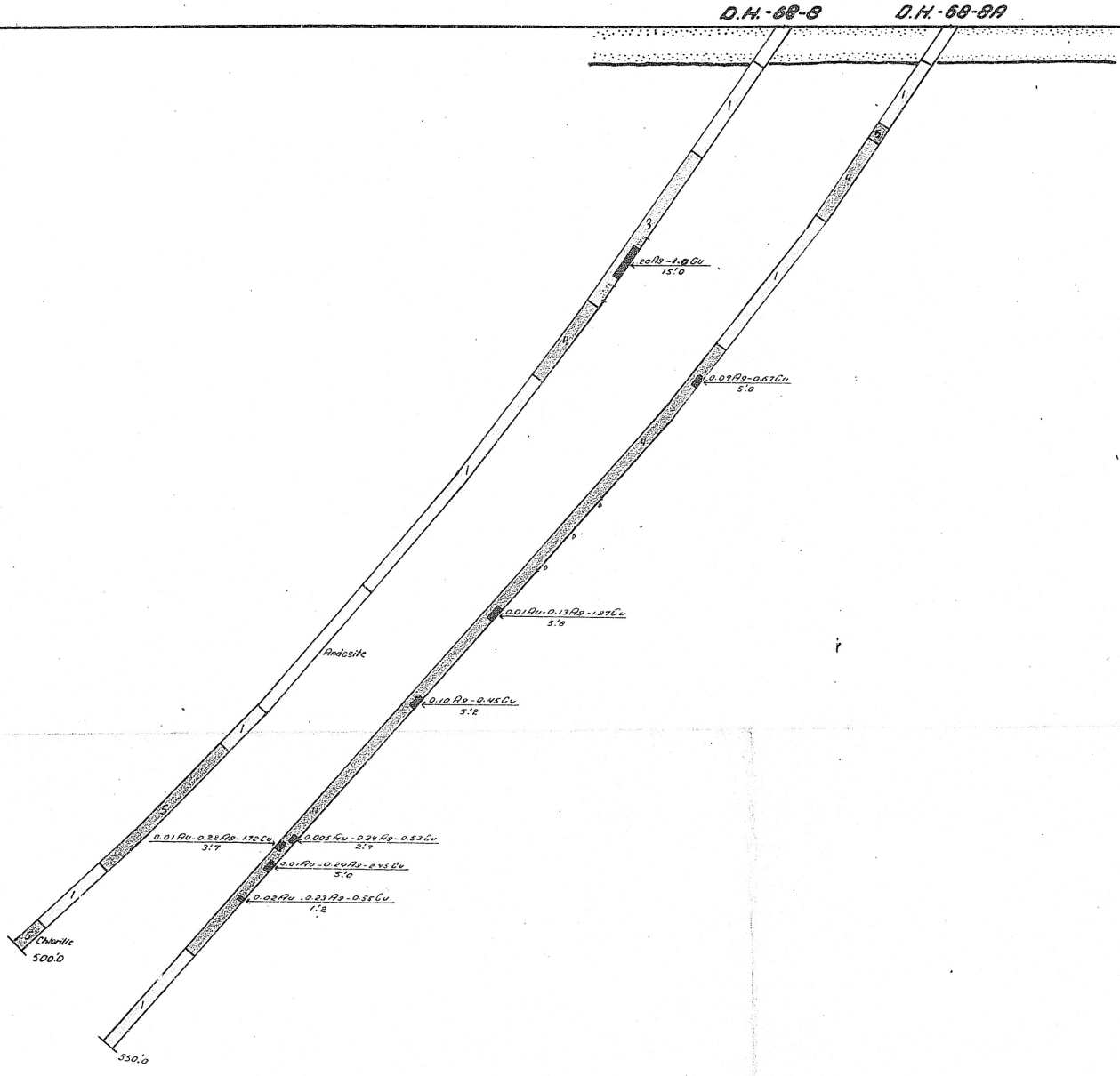
300'

400'

400'

500'

500'



- LEGEND:
- 5 Rhyolite
  - 4 Dacite
  - 3 Amygdaloidal Lava
  - 2 Tuff, Lapilli Tuff
  - 1 Agglomerate
  - Sulphides
  - Δ Brecciated

Ministère des Richesses Naturelles, Québec  
 22 AOU 1969  
 SERVICE DES GITES MINÉRAUX  
 No GM- 24658


M'INTYRE PORCUPINE MINES LIMITED  
 QUEBEC GOLD BELT OPTION  
 LOUVICOURT TOWNSHIP  
 QUEBEC

SECTION - D.H. - 019-68-B-8A  
 SCALE: 1" = 50'      DATE: Jan., 1969.

Azimuth: True North

D.H. 019-68-9

Surface



- LEGEND:**
- 5 Rhyolite
  - 4 Dacite
  - 3 Amygdaloidal Lava
  - 2 Tuff, Lapilli Tuff
  - 1 Agglomerate
  - Sulphides
  - △ Brecciated

Ministère des Richesses Naturelles, Québec  
 22 AOÜ 1969  
 SERVICE DES GITES MINÉRAUX  
 No GM- 24658

**M<sup>C</sup>INTYRE PORCUPINE MINES LIMITED**  
 QUEBEC GOLD BELT OPTION  
 LOUVICOURT TOWNSHIP  
 QUEBEC

**SECTION - D.H. - 019-68-9**  
 SCALE: 1" = 50'      DATE: Jan, 1969.