












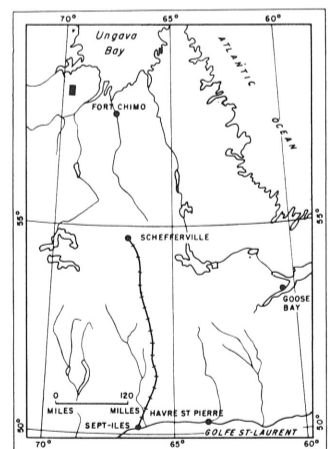
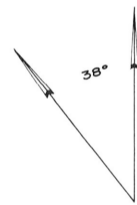
LEGEND LÉGENDE

PRECAMBRIAN PRÉCAMBRIEN

-  Blotchy gabbro
Gabbro tacheté
-  Gabbro and diorite, associated rocks
Gabbro et diorite, roches associées
-  Lavas
Laves
-  Iron formation, ferruginous shale
Formation ferrifère, schiste ferrugineux
-  Shale, phyllite, slate, schist, sandstone, quartzite
Schiste argileux, phyllite, ardoise, schiste, grès, quartzite

SYMBOLS SYMBOLES

-  Strike and dip of bedding and lava flows:
(a) inclined, (b) vertical, (c) overturned
Direction et pendage des couches et des coulées de laves:
(a) inclinées, (b) verticales, (c) renversées
-  Schistosity: (a) inclined, (b) vertical
Schistosité: (a) inclinée, (b) verticale
-  Trend and plunge of lineation
Direction et plongement de la linéation
-  Fault and shear zone
Faïlle et zone de cisaillement
-  Glacial striae
Stries glaciaires
-  Sulphide mineralization
Minéralisation de sulfures



**RÉGION DU
LAC GÉRIDO
AREA**

(PARTIE EST) (EAST PART)

NOUVEAU-QUÉBEC - NEW QUEBEC

Carte préliminaire NO 1068 Preliminary Map

Géologie par: PIERRE SAUVÉ, 1954

Geology by: PIERRE SAUVÉ, 1954