















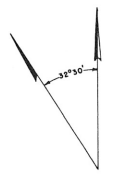
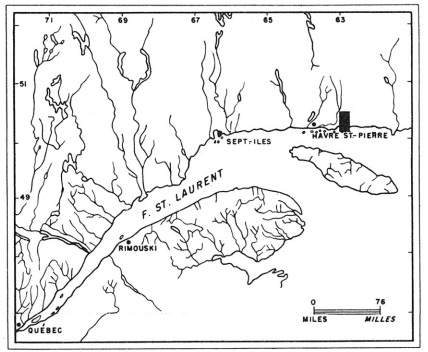


LEGEND *LÉGENDE*

PRECAMBRIAN - *PRÉCAMBRIEN*

-  Pegmatite
Pegmatite
-  Biotite granite
Granite à biotite
-  Gneissic granite
Granite gneissique
-  Metagabbro
Métagabbro
-  Composite gneiss, migmatite
Gneiss complexe, migmatite
-  Micaceous quartzite, quartz-biotite gneiss, quartz-biotite schist, mica schist
Quartzite micacé, gneiss à quartz et biotite, schiste à quartz et biotite, schiste micacé
-  Grey quartzite, with some hematite and rutile-bearing quartzite, calcareous quartzite, and micaceous quartzite
Quartzite gris, avec un peu de quartzite contenant de l'hématite et de la rutile, quartzite calcareux, et quartzite micacé
-  Observed outcrop
Affleurement relevé
-  Bedding: (a) inclined, (b) vertical
Couche: (a) inclinée, (b) verticale
-  Schistosity and gneissic structure: (a) inclined, (b) vertical
Schistosité et structure gneissique: (a) inclinées (b) verticales
-  Jointing: (a) inclined, (b) vertical
Joints: (a) inclinés, (b) verticaux
-  Glacial striae
Stries glaciaires
-  Rapid, fall
Rapide, chute
-  Portage
Portage
-  Sand and gravel
Sable et gravier
-  Swamp
Marécage



Scale in miles *Échelle de miles*

RÉGION DE
JOHAN BEETZ
AREA

(WEST HALF) (PARTIE OUEST)
COMTÉ DE SAGUENAY COUNTY

Geology by Gerald E. Cooper, 1952
Géologie par Gerald E. Cooper, 1952

PRELIMINARY MAP NO. 1021
CARTE PRÉLIMINAIRE NO. 1021