







**PRECAMBRIAN  
PRECAMBRIEN**


**Intrusive rocks  
Roches intrusives**









-  Diabase  
*Diabase*
-  Gneissic granite  
*Granite gneissique*
-  Altered gabbro, diorite and granodiorite  
*Gabbro, diorite et granodiorite altérés*

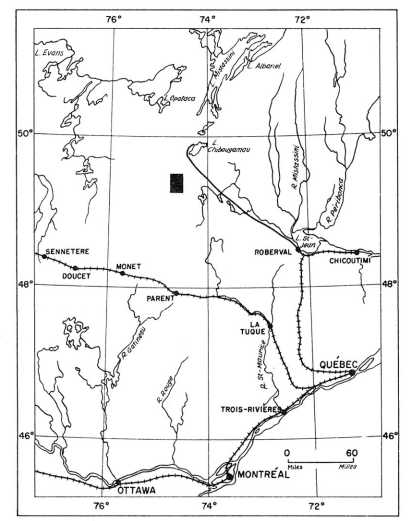
**Rocks of unknown age  
Roches d'âge indéterminé**

-  Biotite paragneiss  
*Paragneiss à biotite*
-  Hornblende paragneiss  
*Paragneiss à hornblende*
-  Hornblende schist, chlorite schist, mica schist, amphibole schist  
*Schiste à hornblende, schiste chloriteux, schiste micacé, gneiss à amphibole*

**Keewatin (?)  
Keewatin(?)**

-  Schistose and altered lavas, little tuff and sedimentary rocks  
*Laves schisteuses et altérées, un peu de tuff et de roches sédimentaires*

-  Strike and dip of schistosity and gneissic structure  
*Direction et pendage de la schistosité et de la gneissosité*
-  Dip not determined  
*Pendage non déterminé*
-  Glacial striae  
*Stries glaciaires*
-  Eskers  
*Eskers*
-  Observed outcrop  
*Affleurement relevé*
- (a) (b) (a) Mining properties, (b) Other mineralized localities  
*(a) Terrains miniers, (b) Autres endroits de minéralisation*
-  (a) (b)
-  Rapids, falls, portages  
*Rapides, chutes, portages*
-  Tractor road  
*Chemin pour tracteurs*



**RÉGION DE  
GAMACHE  
AREA**

COMTÉ • ABITIBI-EST • COUNTY

Carte préliminaire No. 1020 Preliminary Map

Géologie par P.E. GRENIER, 1952 © Geology by: P.E. GRENIER, 1952  
MINISTÈRE DES MINES, QUÉBEC DEPARTMENT OF MINES, QUÉBEC  
R. P. No. 284 R. P. No. 284