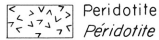
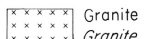
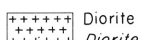
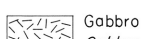



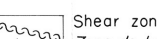


PRELIMINARY MAP
OF A PART OF
ROQUEMAURE AND PALMAROLLE
TOWNSHIPS
COUNTY OF ABITIBI-WEST
No. 854

POST-KEEWATIN TYPE TYPE POST-KEEWATIN	KEEWATIN TYPE TYPE KEEWATIN
<ul style="list-style-type: none">  Peridotite <i>Peridotite</i>  Granite <i>Granite</i>  Diorite <i>Diorite</i>  Gabbro <i>Gabbro</i> 	<ul style="list-style-type: none">  Agglomerate, tuff <i>Agglomérat, tuf</i>  Andesite massive, pillowed <i>Andésite massive, ellipsoïdale</i>  Rhyolite <i>Rhyolite</i>  Shear zone <i>Zone de laminage</i>



CARTE PRÉLIMINAIRE
D'UNE PARTIE DES CANTONS
DE
ROQUEMAURE ET PALMAROLLE
COMTÉ D'ABITIBI-OUEST
No. 854

QUEBEC DEPARTMENT OF MINES
Office of the resident geologist
MONTREAL

Geology by
B. LEE
1949

