












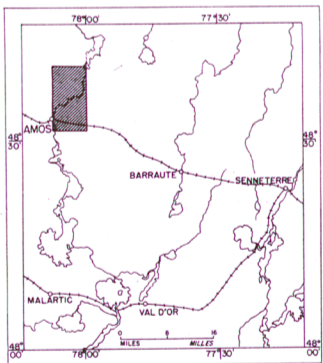


VOLCANIC ROCKS (Keewatin-type)
ROCHES VOLCANIQUES (Type-Keewatin)

-  Acidic to intermediate lavas, Rhyolite, Trachyte
Laves d'acides à intermédiaires, rhyolite, trachyte
-  Dacite
Dacite
-  Andesite and basalt
Andésite et basalte
-  Fragmental lavas, breccia and tuffs
Laves fragmentaires, brèche et tufs

INTRUSIVE ROCKS
ROCHES INTRUSIVES

-  Acidic intrusives, Granite
Roches intrusives acides, granite
-  Granodiorite, Monzonite
Granodiorite, monzonite
-  Diorite
Diorite
-  Peridotite, Serpentine, Pyroxenite
Péridotite, serpentine, pyroxénite
-  Hornblendite, Amphibolite
Hornblendite, amphibolite
-  Gabbro
Gabbro
-  Diabase (Keeweenaw-type)
Diabase (Type-Keeweenawien)
-  Fault
Faille



PARTS OF FIGUERY AND DALQUIER TOWNSHIPS

PARTIES DES CANTONS FIGUERY ET DALQUIER

ABITIBI-EST ABITIBI-EAST

Carte préliminaire Preliminary Map
 No. 782

Géologie par Geology by
 W. Weber
 1948

