












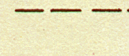






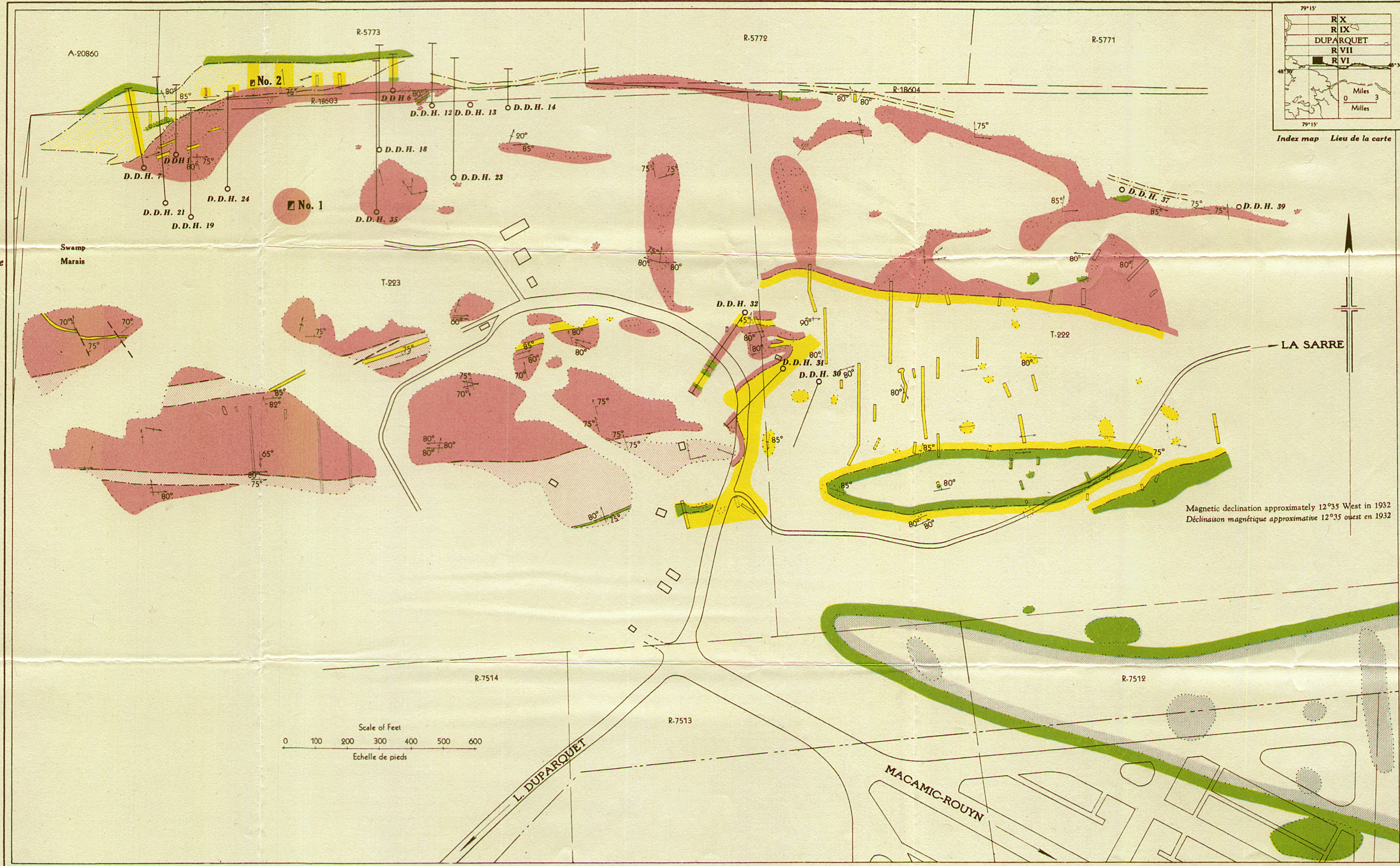


LEGEND — LÉGENDE

-  Orebody
Gisement
-  Bostonite Porphyry
Porphyre bostonitique
-  Syenite Porphyry
Porphyre syénitique
-  Temiscamian
Témiscamien
-  Keewatin
Keewatinien
-  Older shearing in syenite porphyry
Laminage ancien dans le porphyre syénitique
-  Banding, strike and dip
Structure rubanée, direction et pendage
-  Jointing, strike and dip
Diaclase, direction et pendage
-  Shearing, strike and dip
Laminage, direction et pendage
-  Outline of outcrop
Limite des affleurements
-  Geological boundary, accurately located
Contact géologique relevé
-  Geological boundary approximate
Contact géologique approximatif
-  Fault
Faille
-  Geological boundary assumed
Contact géologique présumé
-  Diamond drill hole
Sondage au diamant
-  Buildings
Constructions
-  Shaft
Puits de mine
-  Claim boundary
Limite de claim
-  Townsite boundary
Limite de la municipalité
-  Trench
Excavation



Pour accompagner le rapport de J.-J. O'Neill
 dans le Rapport annuel du Service des Mines,
 1932, Partie C.

SOURCES DE RENSEIGNEMENTS
 Plans de la Beattie Gold Mines, Ltd. Relevés
 et géologie par J.-J. O'Neill, 1932.

No. 229

La mine d'or Beattie
 Canton de Duparquet
 Comté d'Abitibi

The Beattie Gold Mine
 Township of Duparquet
 County of Abitibi

To accompany report by J. J. O'Neill in
 Annual Report of the Quebec Bureau of
 Mines, 1932, Part C.

SOURCES OF INFORMATION
 Office plans of the Beattie Gold Mines, Ltd.,
 Surveys and geology by J. J. O'Neill, 1932.