

PROVINCE OF QUEBEC, CANADA

DEPARTMENT OF
COLONIZATION, MINES AND FISHERIES

MINES BRANCH


HONOURABLE C. R. DEVLIN, MINISTER ;
S. DUFAULT, DEPUTY MINISTER ;
THEO. C. DENIS, SUPERINTENDENT OF MINES.

GEOLOGICAL MAP
OF
HEADWATERS OF
HARRICANAW RIVER DISTRICT

TO ACCOMPANY REPORT BY J. A. BANCROFT

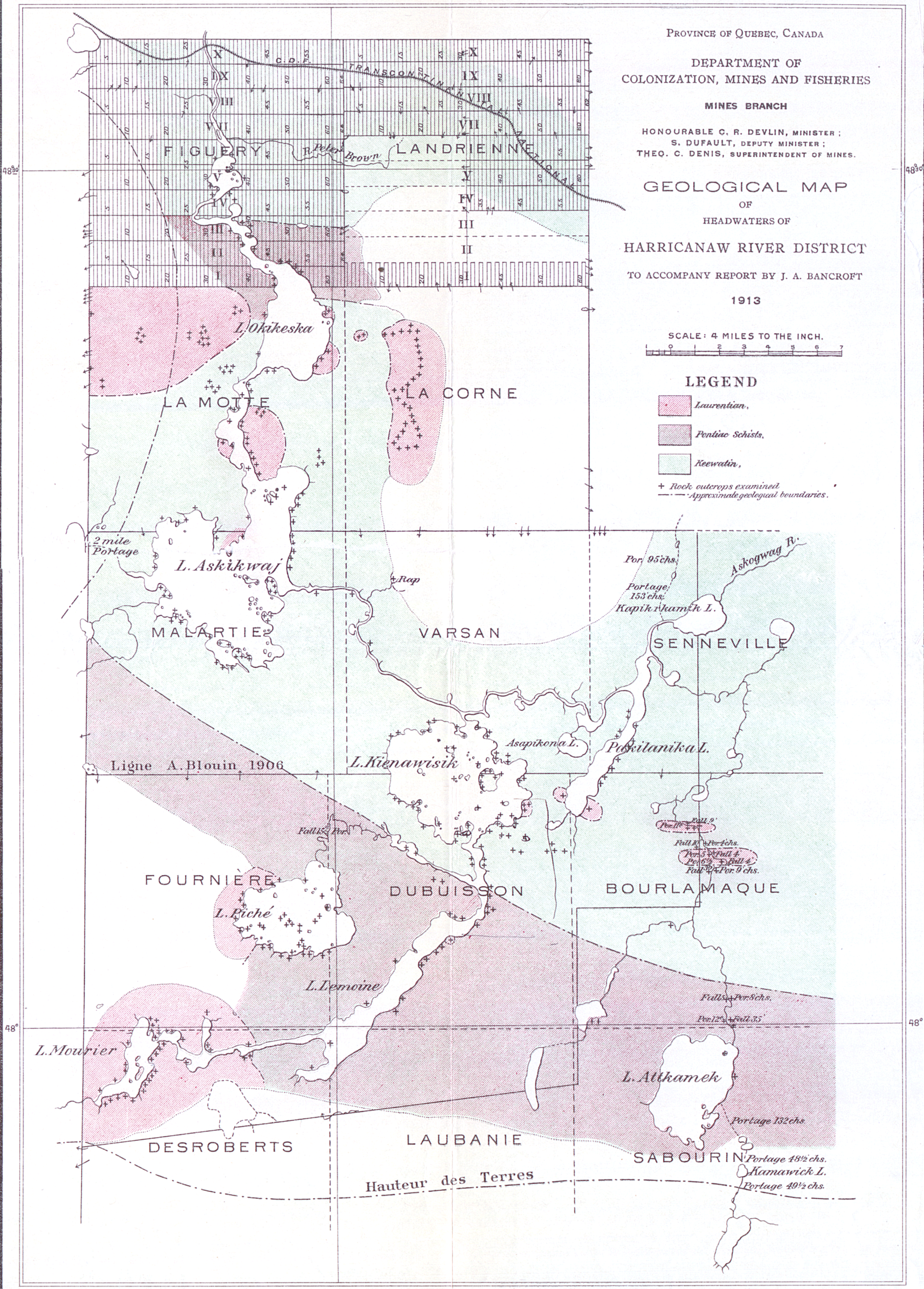
1913

SCALE : 4 MILES TO THE INCH.



LEGEND

- Laurentian.
- Pentiac Schists.
- Keewatin.
- + Rock outcrops examined
- - - Approximate geological boundaries.



79° 78° 77° 71°

JAMES BAY

Geological Map

of
Reconnaissance exploration
in
BASINS OF HARRICANAW
and
NOTTAWAY RIVERS

NORTHWESTERN QUEBEC

TO ACCOMPANY REPORT BY DR. J. A. BANCROFT

Province of Quebec
CANADA

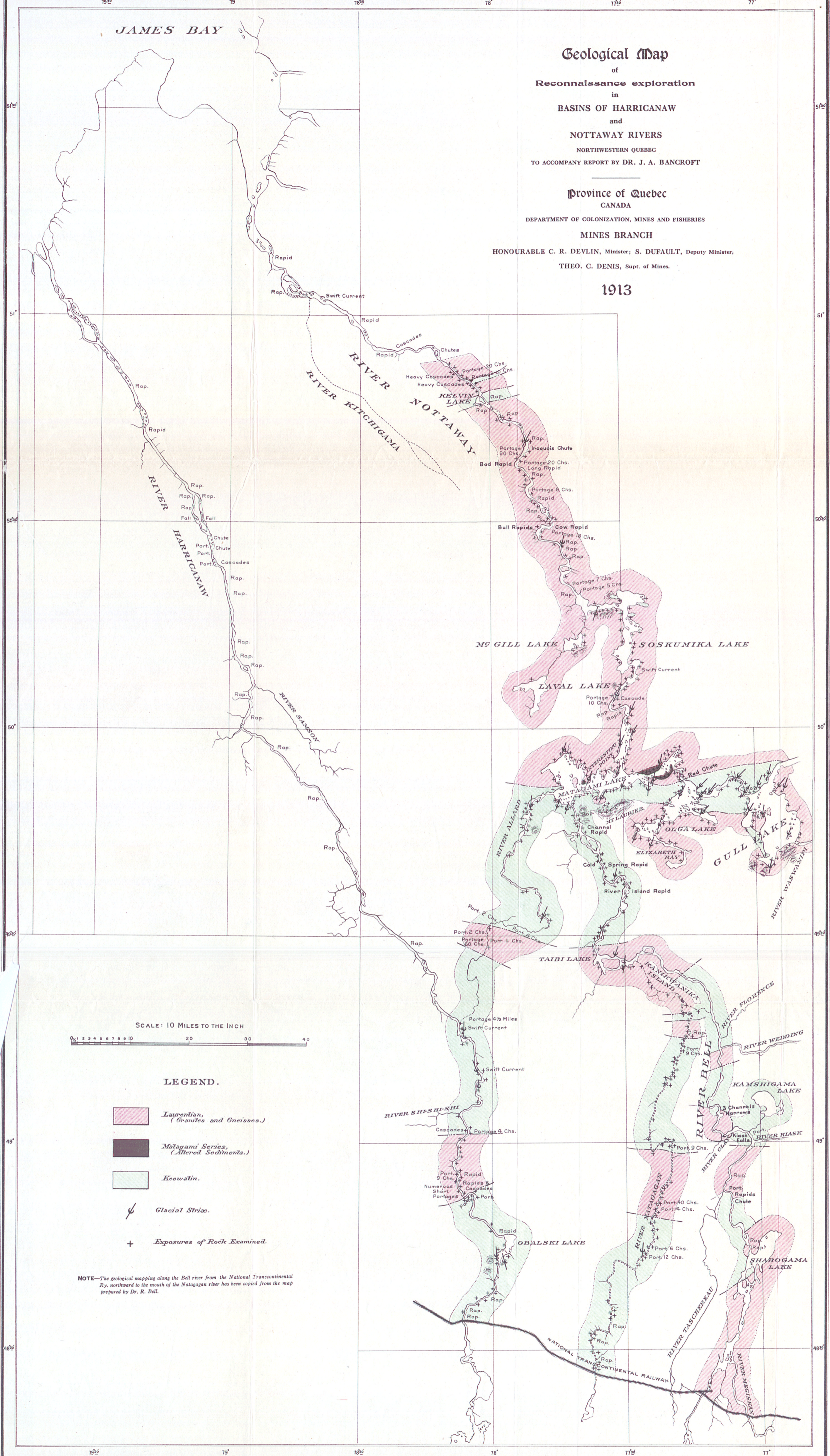
DEPARTMENT OF COLONIZATION, MINES AND FISHERIES

MINES BRANCH

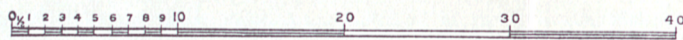
HONOURABLE C. R. DEVLIN, Minister; S. DUFAULT, Deputy Minister;

THEO. C. DENIS, Supt. of Mines.






1913



SCALE: 10 MILES TO THE INCH



LEGEND.

-  Laurentian,
(Granites and Gneisses.)
-  Matagami Series,
(Altered Sediments.)
-  Keewatin.
-  Glacial Striae.
-  Exposures of Rock Examined.

NOTE—The geological mapping along the Bell river from the National Transcontinental Ry. northward to the mouth of the Nottaway river has been copied from the map prepared by Dr. R. Bell.

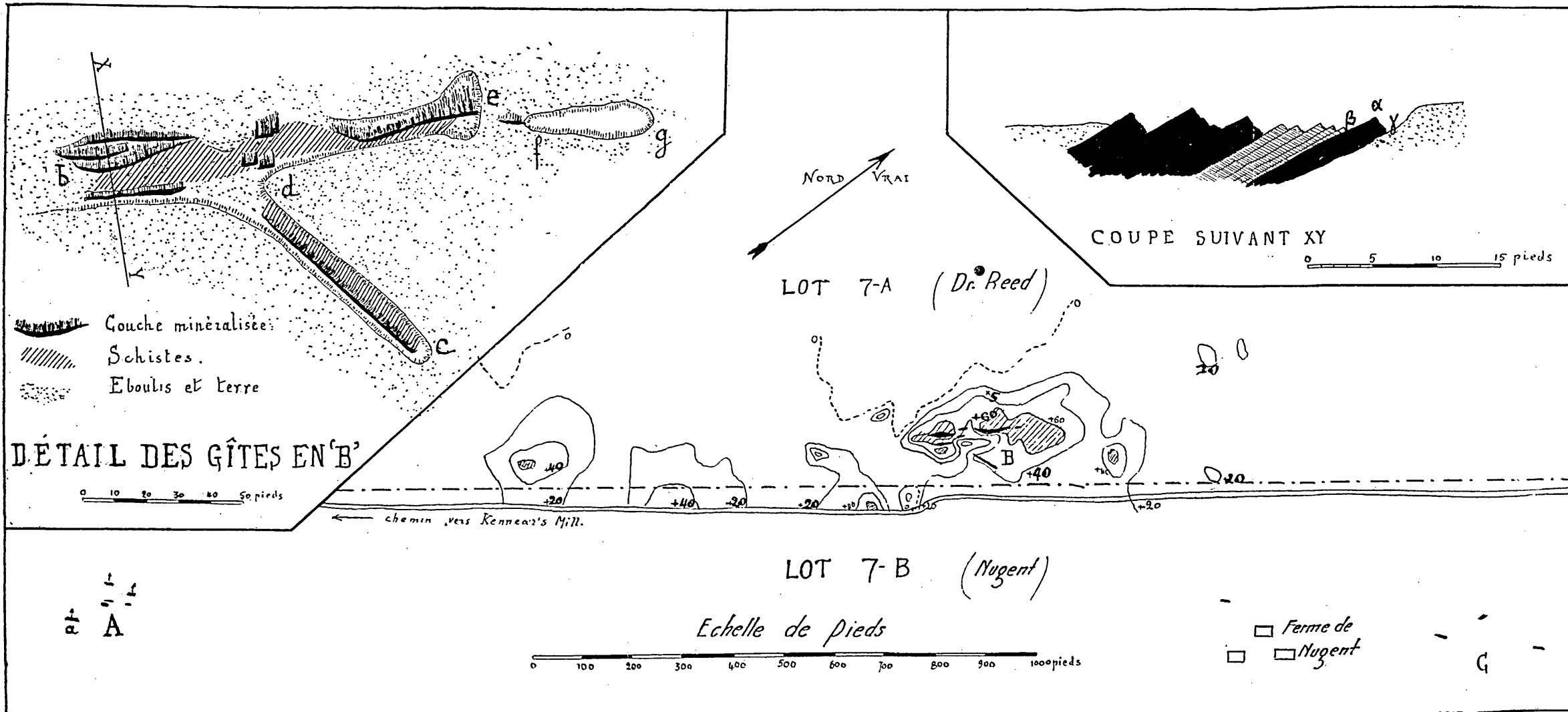


Fig. 8.—Mino de Leeds, Kennebec's Mill, Comté de Mégantic.