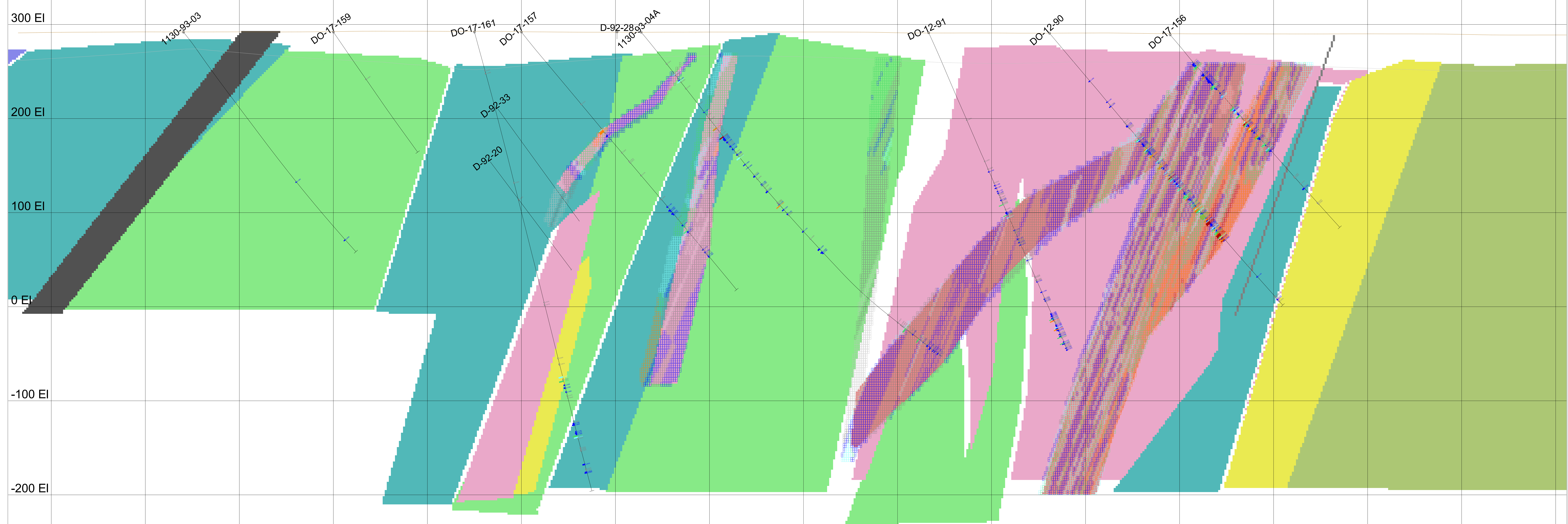
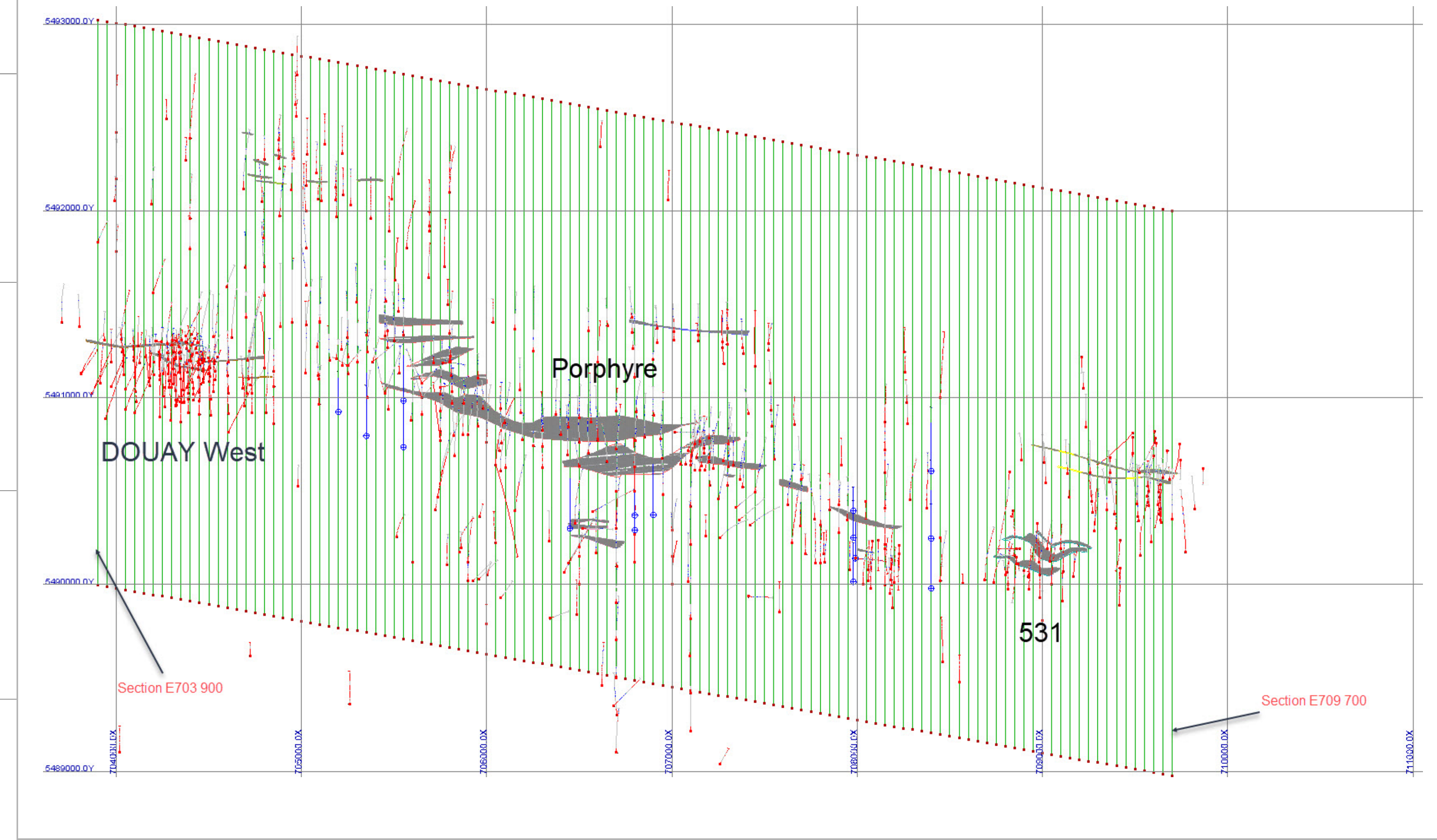
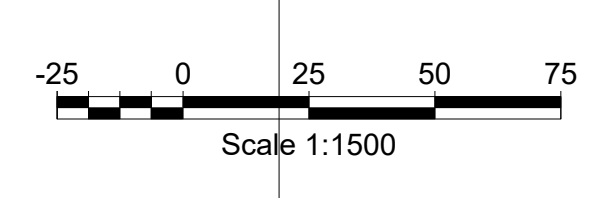


Vertical Section 706500E



LITHO

Diabase	[Purple]
Diorite	[Pink]
I2D	[Blue]
S-V1-V3B	[Yellow]
V1D	[Green]
V3B	[Teal]
V3B-I2D	[Light Green]
V3B-MG	[Light Blue]
VC	[Light Purple]



AU-BM

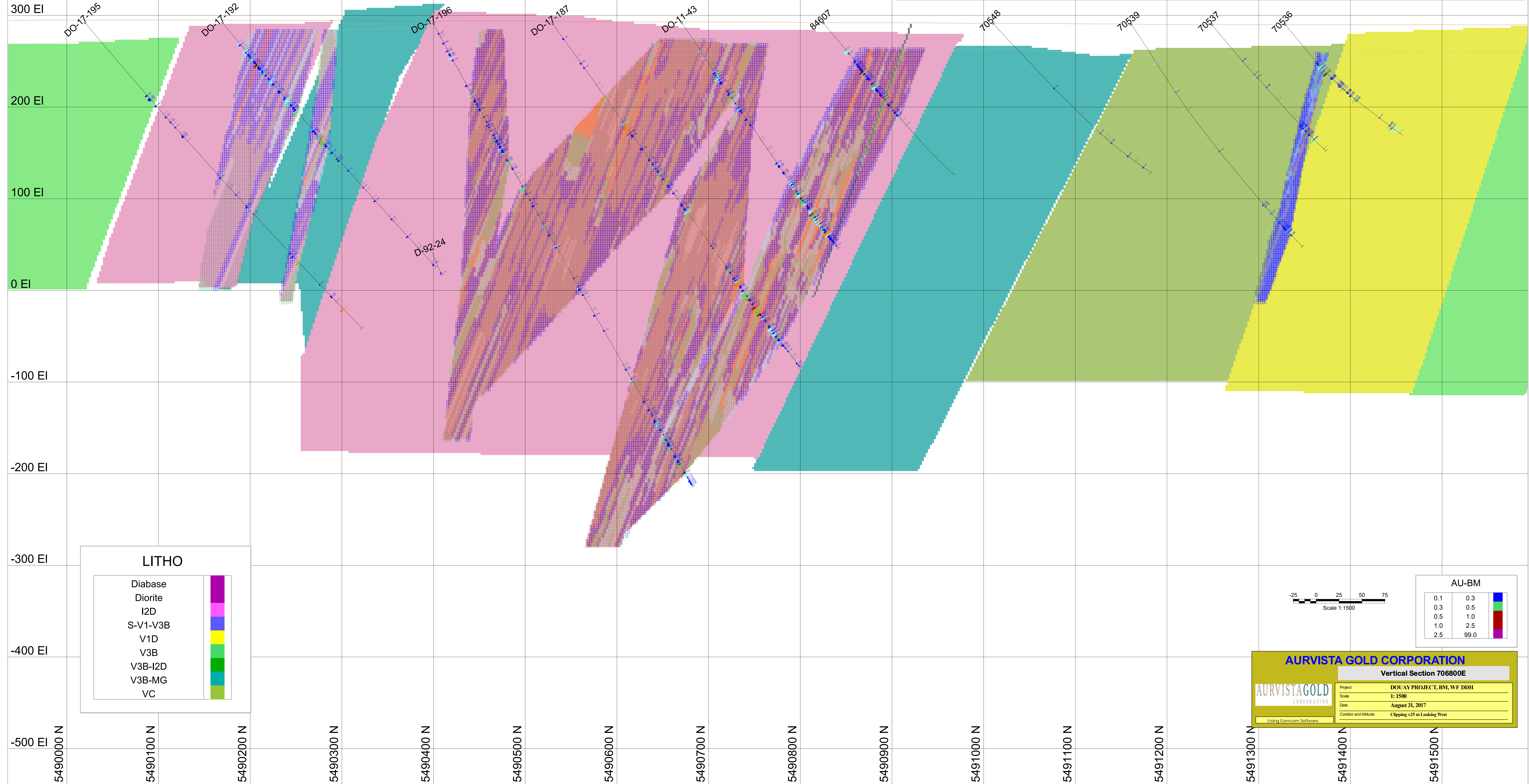
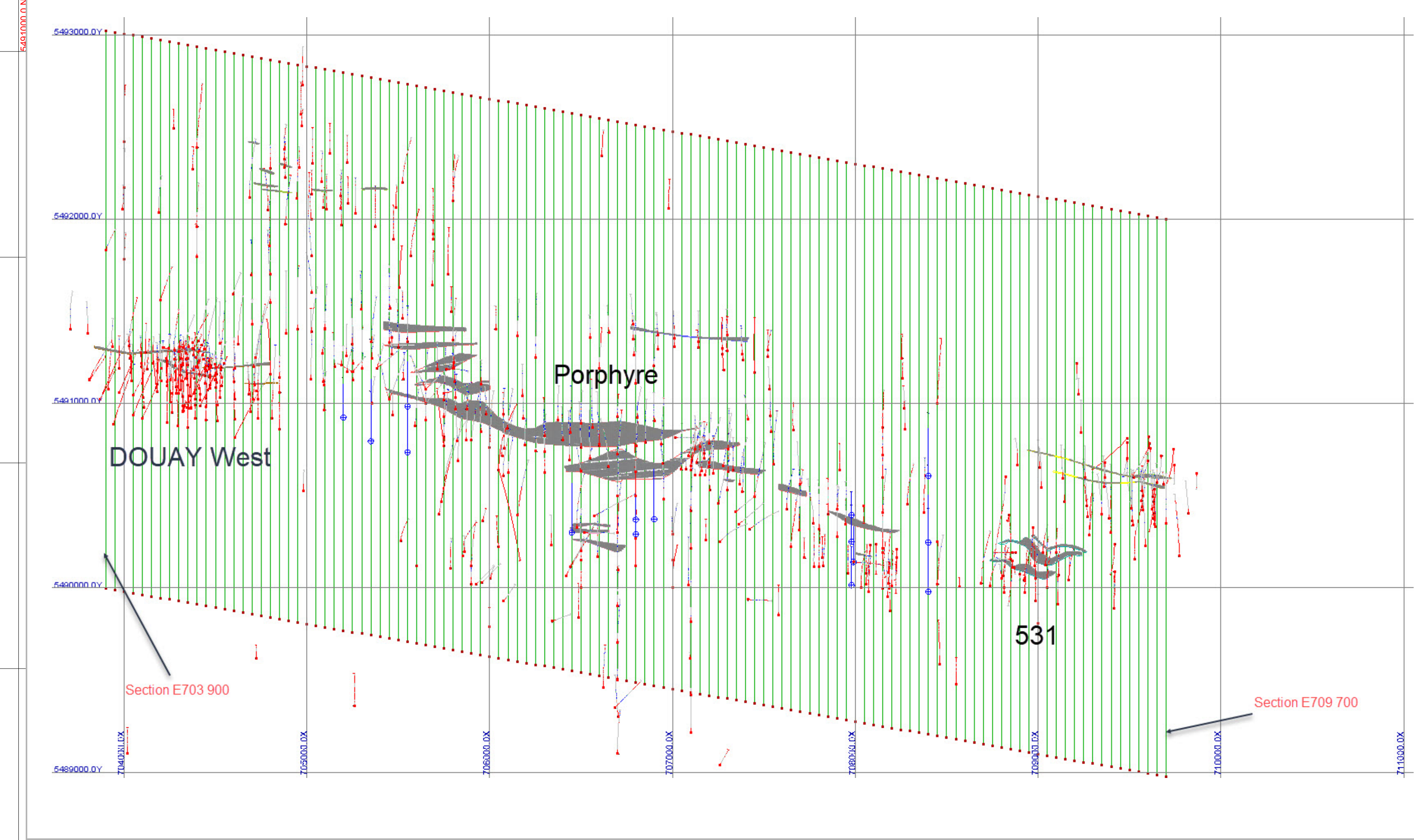
0.1	0.3	[Blue]
0.3	0.5	[Green]
0.5	1.0	[Yellow]
1.0	2.5	[Red]
2.5	99.0	[Purple]

AURVISTA GOLD CORPORATION

Vertical Section 706500E

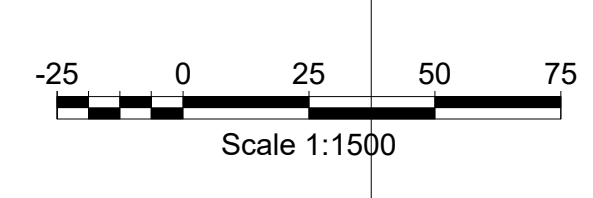
AURVISTAGOLD CORPORATION	Project: DOUAY PROJECT, BM, WF DDH
Using Geocom Software	Scale: 1:1500
	Date: August 31, 2017
	Combiner and Altitude: Clipping +25 m Looking West

Vertical Section 706800E



LITHO

Diabase	[Pink]
Diorite	[Light Blue]
I2D	[Light Green]
S-V1-V3B	[Light Purple]
V1D	[Yellow]
V3B	[Light Green]
V3B-I2D	[Light Blue]
V3B-MG	[Light Green]
VC	[Light Green]



AU-BM

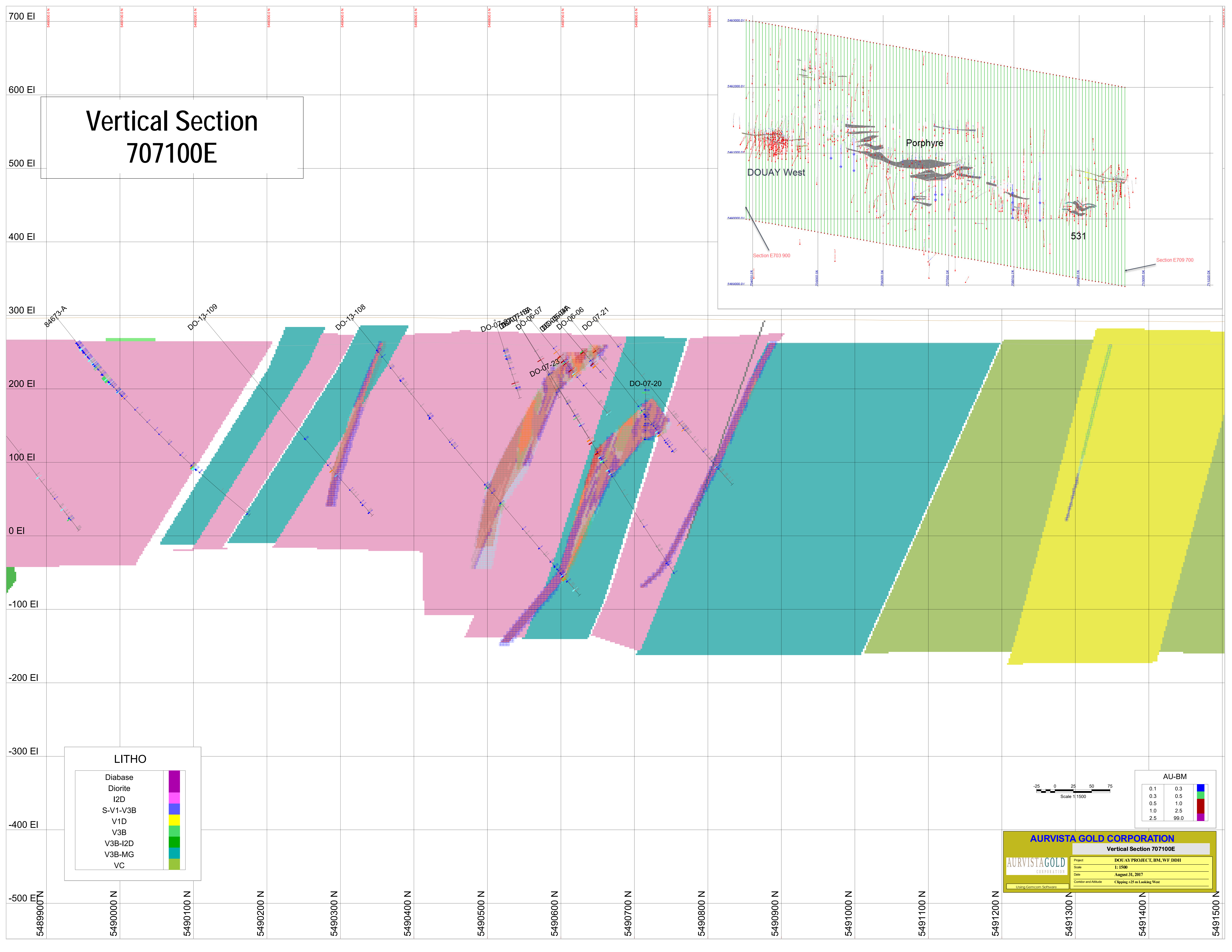
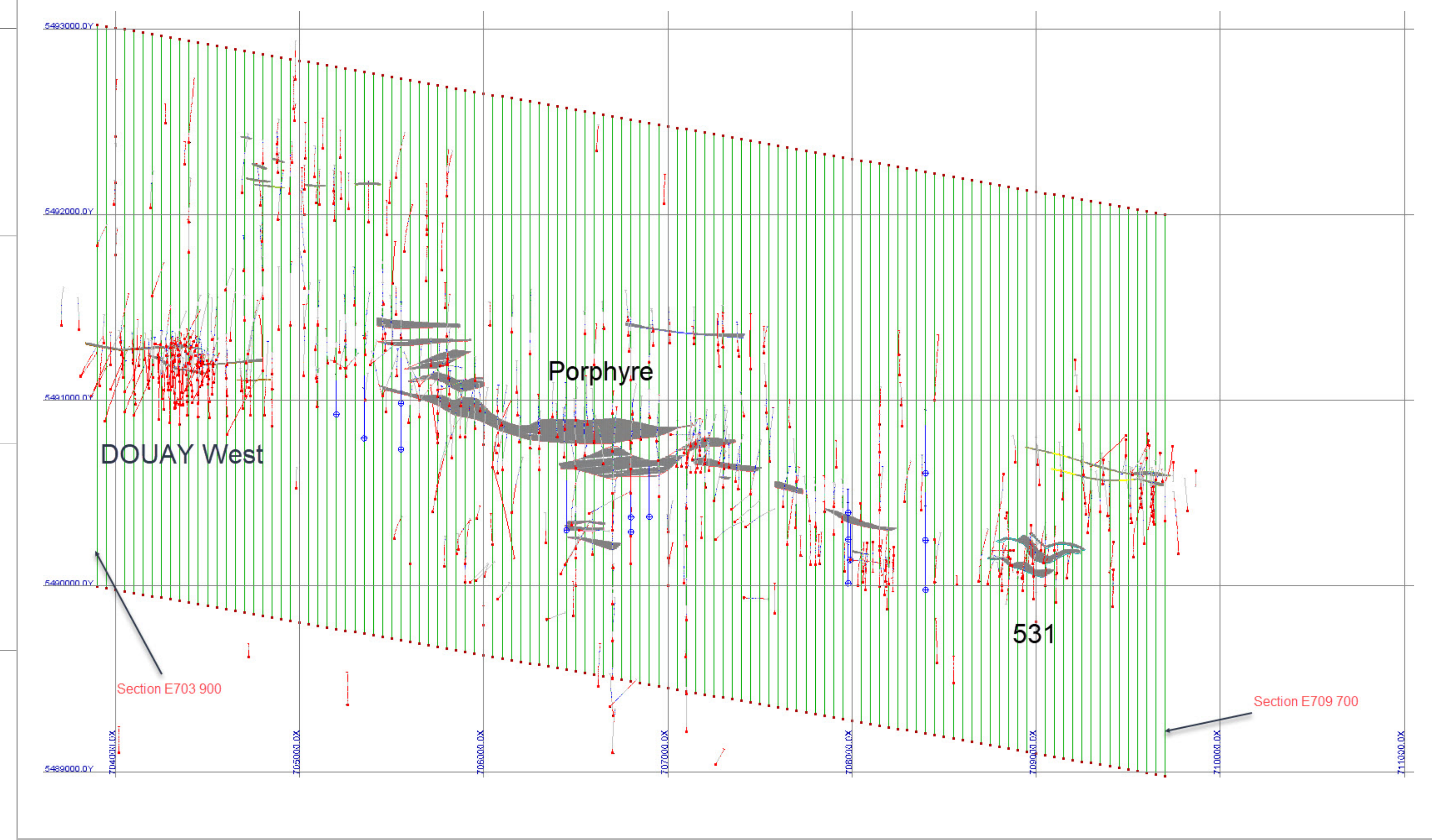
0.1	0.3	[Blue]
0.3	0.5	[Light Blue]
0.5	1.0	[Light Green]
1.0	2.5	[Light Purple]
2.5	99.0	[Light Green]

AURVISTA GOLD CORPORATION

Vertical Section 706800E

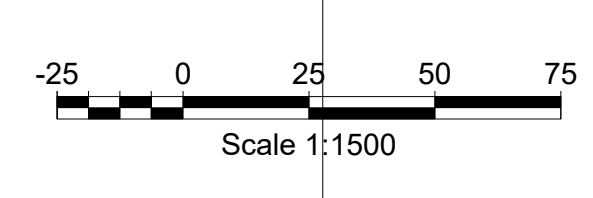
AURVISTAGOLD CORPORATION	Project: DOUAY PROJECT, BM, WF DDH
Scale: 1:1500	Date: August 31, 2017
Combiner and Altitude: Using Geocom Software	Clipping: ±25 m Looking West

Vertical Section 707100E



LITHO

Diabase	
Diorite	
I2D	
S-V1-V3B	
V1D	
V3B	
V3B-I2D	
V3B-MG	
VC	



AU-BM

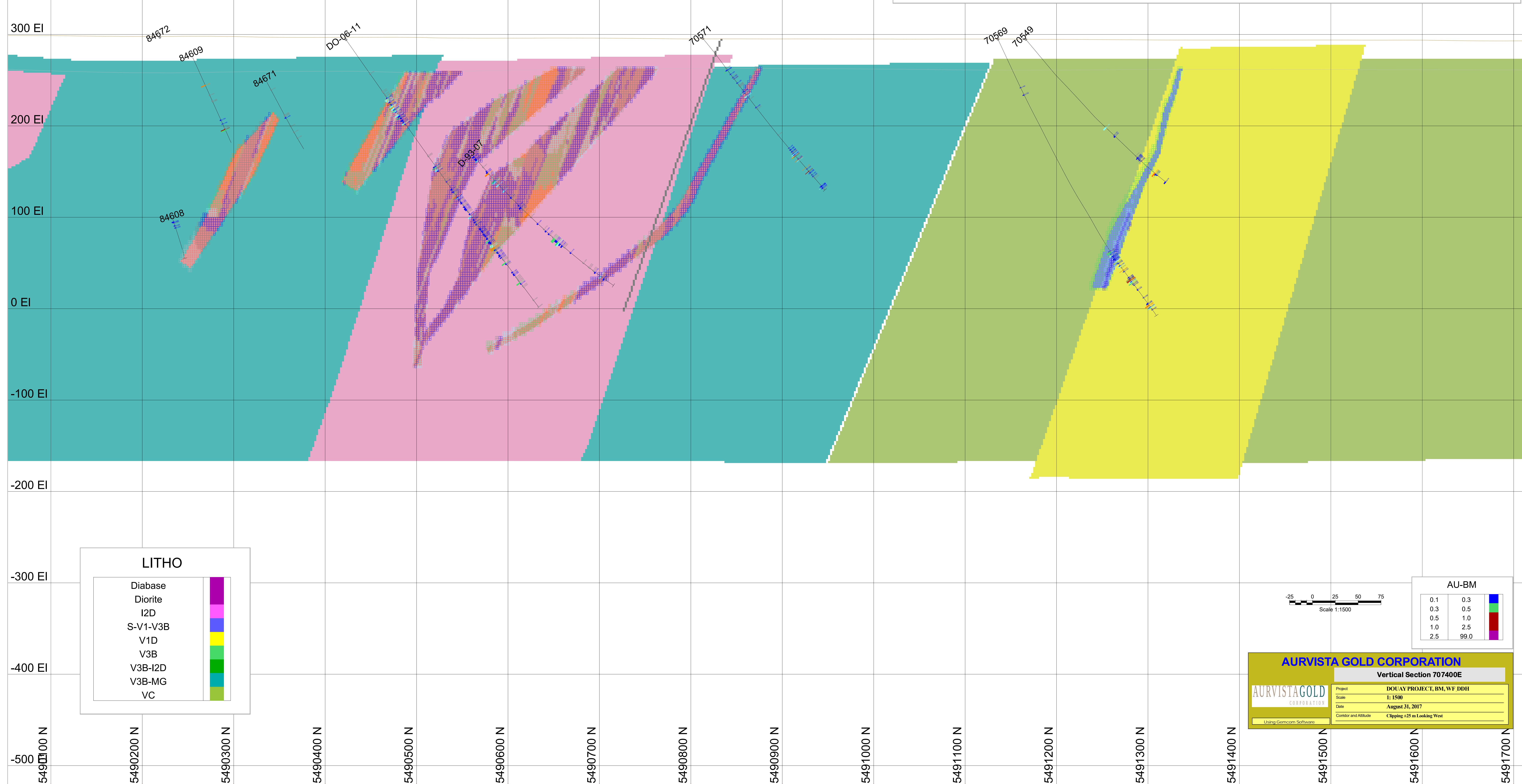
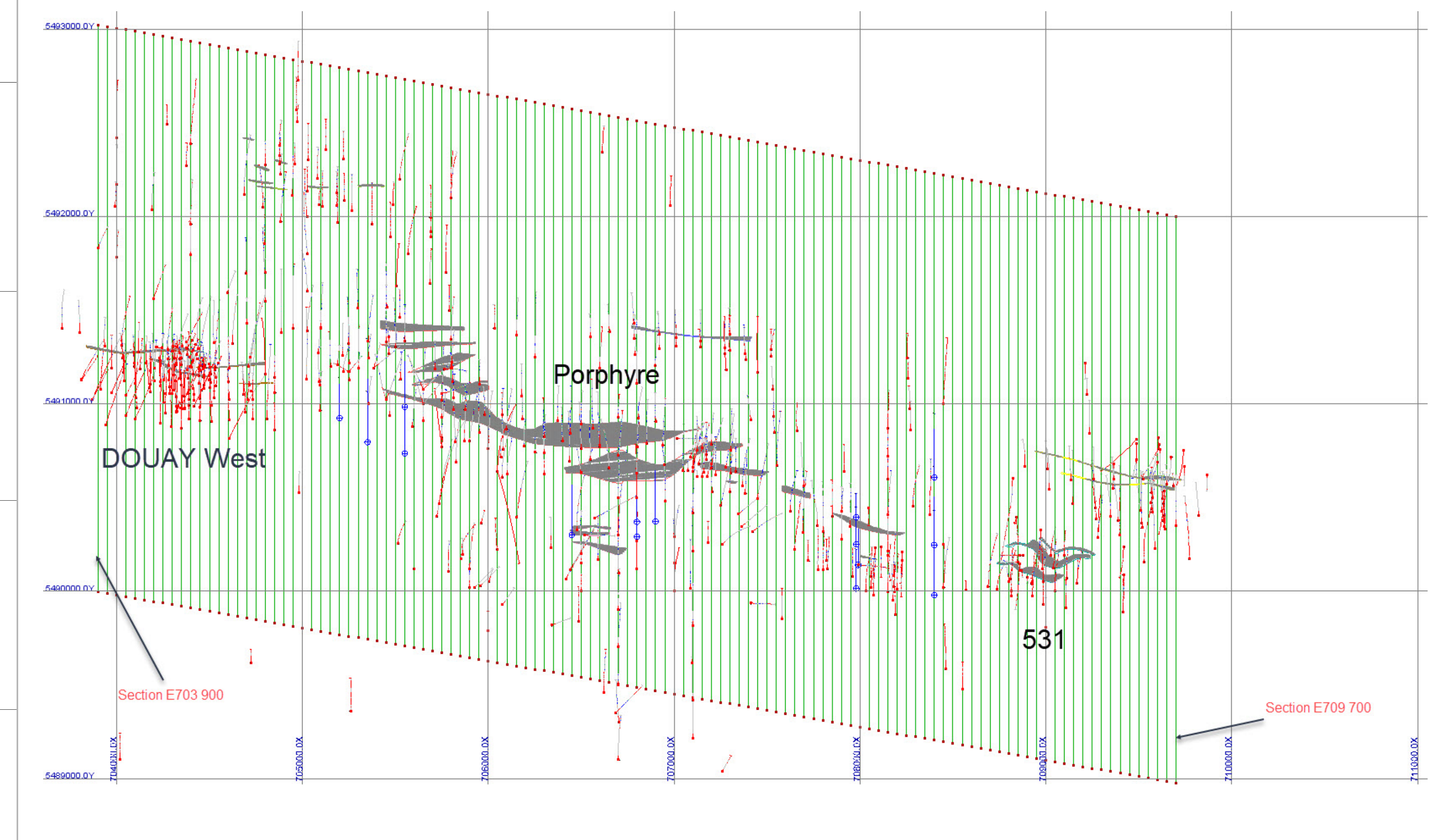
0.1	0.3	
0.3	0.5	
0.5	1.0	
1.0	2.5	
2.5	99.0	

AURVISTA GOLD CORPORATION

Vertical Section 707100E

	Project: DOUAY PROJECT, BM, WF DDH
	Scale: 1:1500
	Date: August 31, 2017
Using Geocom Software	Contour and Altitude: Clipping +25 m Looking West

Vertical Section 707400E



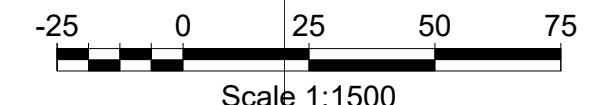
LITHO

- Diabase
- Diorite
- I2D
- S-V1-V3B
- V1D
- V3B
- V3B-I2D
- V3B-MG
- VC



AU-BM

- | | |
|-----|------|
| 0.1 | 0.3 |
| 0.3 | 0.5 |
| 0.5 | 1.0 |
| 1.0 | 2.5 |
| 2.5 | 99.0 |



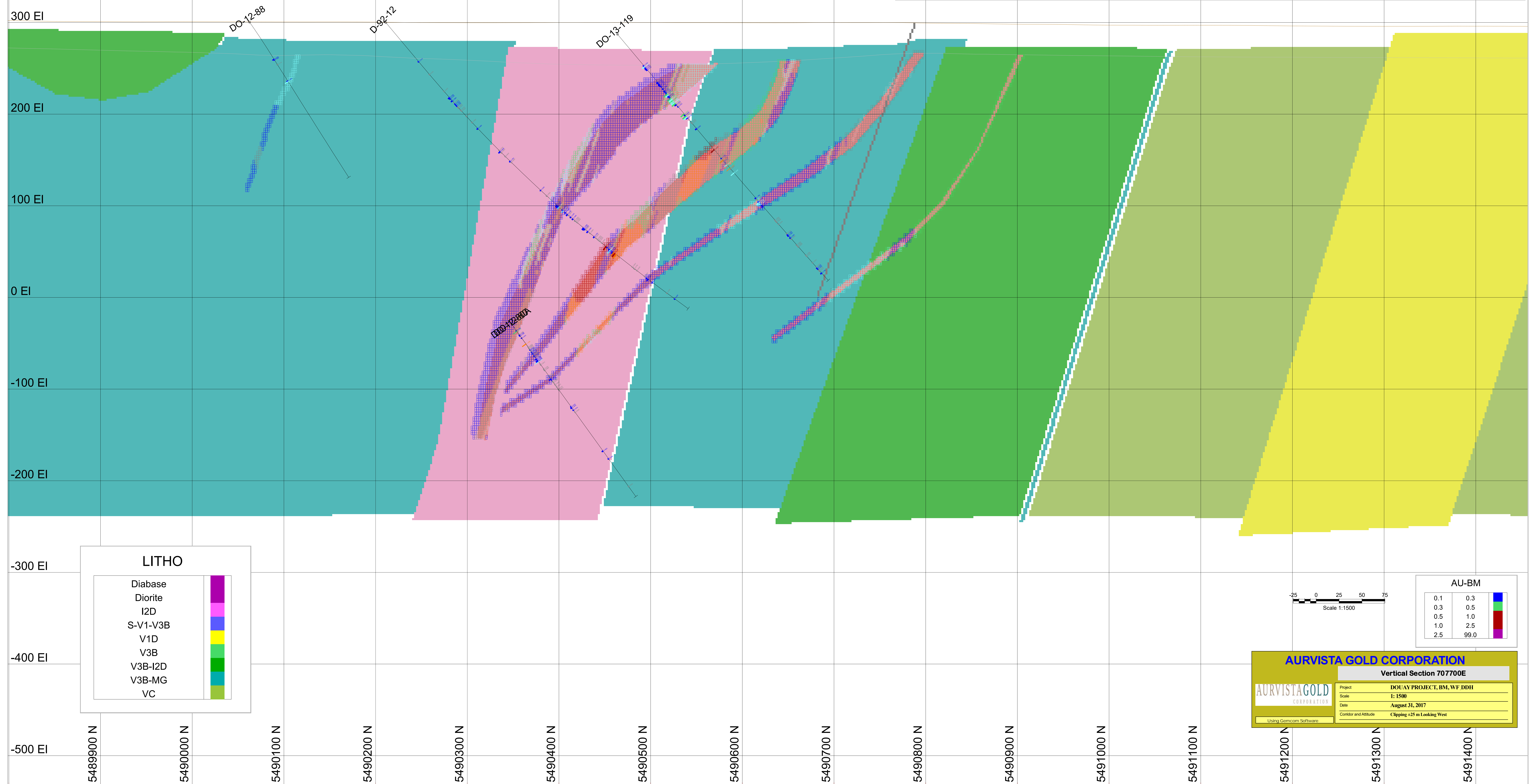
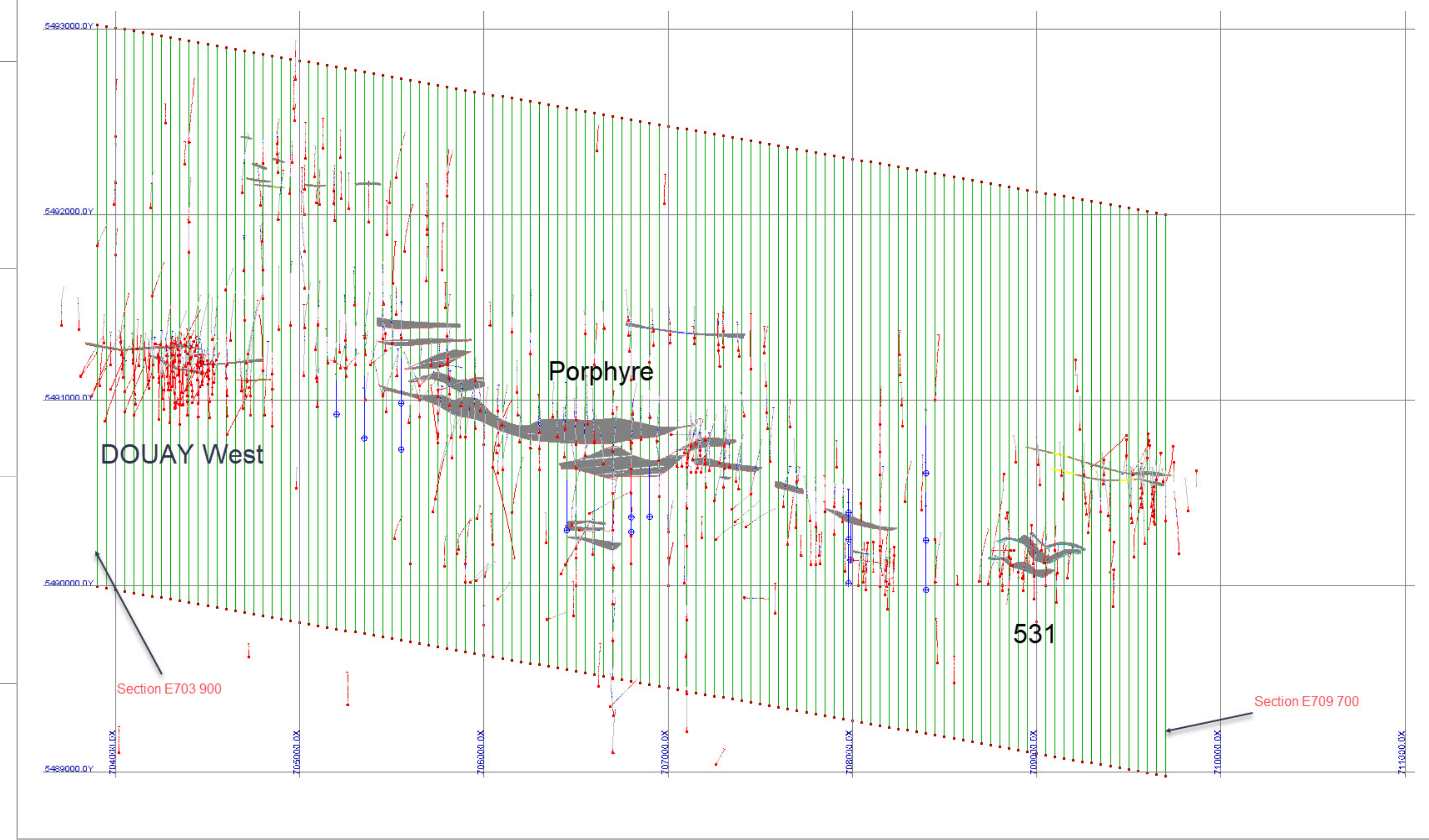
AURVISTA GOLD CORPORATION

Vertical Section 707400E

AURVISTAGOLD CORPORATION	Project: DOUAY PROJECT, BM, WF, DDH
Scale: 1:1500	Date: August 31, 2017
Combiner and Altitude: Clipping +25 m Looking West	

Using Geocom Software

Vertical Section 707700E



LITHO	
Diabase	
Diorite	
I2D	
S-V1-V3B	
V1D	
V3B	
V3B-I2D	
V3B-MG	
VC	

AU-BM	
0.1	
0.3	
0.5	
1.0	
2.5	
99.0	

AURVISTA GOLD CORPORATION

Vertical Section 707700E

AURVISTAGOLD CORPORATION	Project: DOUAY PROJECT, BM, WF, DDH
Scale: 1:1500	Date: August 31, 2017
Combiner and Altitude: Clipping #25 m Looking West	

Using Geocom Software