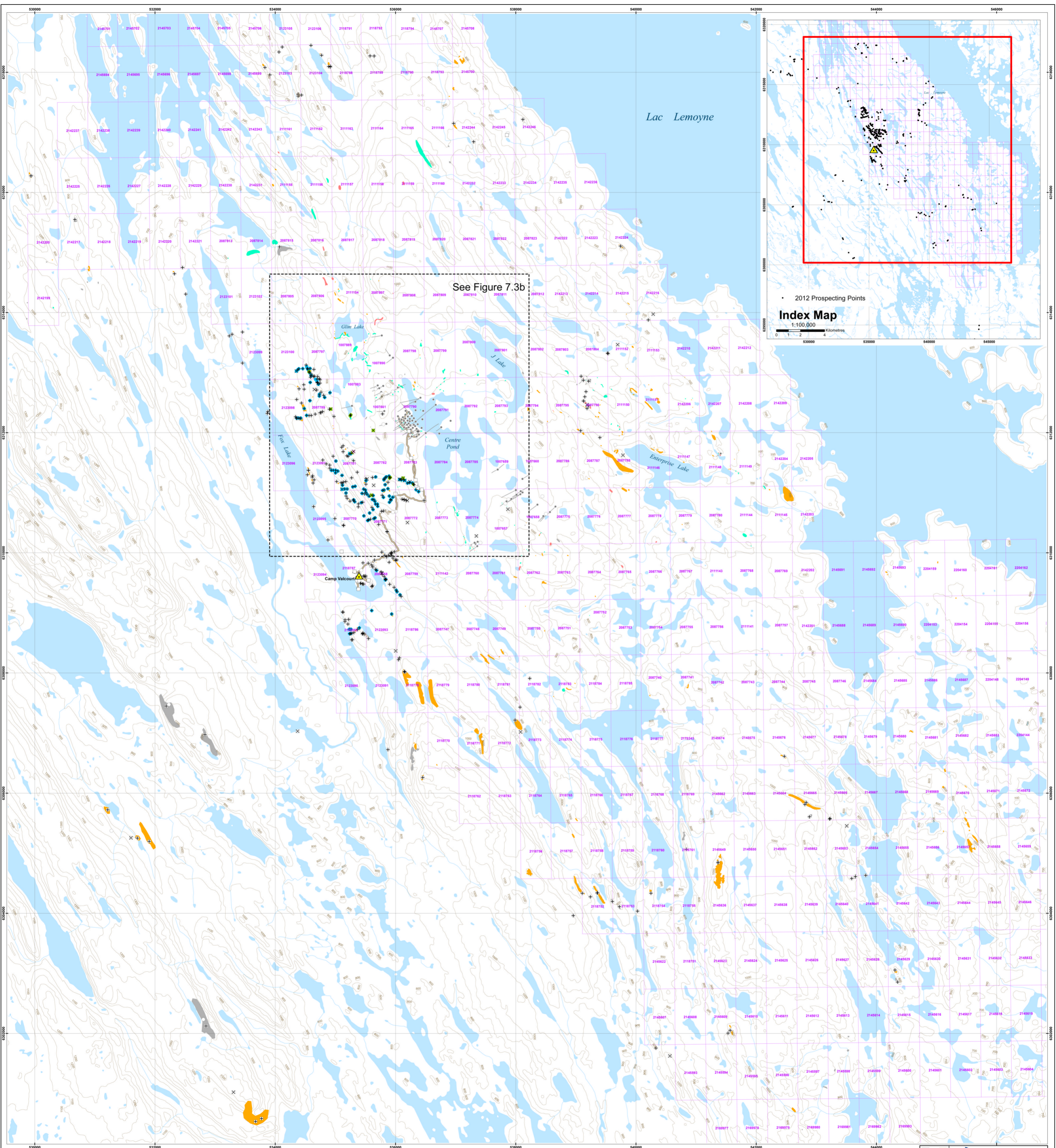


<p>Rock Assays (2012)</p> <p>TREO %</p> <ul style="list-style-type: none"> ▲ < 0.5 ▲ 0.5 - 1.0 ▲ 1.0 - 2.0 ▲ 2.0 - 2.5 ▲ 2.5 - 3.0 ▲ > 3.0 	<p>Rock Assays (2013)</p> <p>TREO %</p> <ul style="list-style-type: none"> ■ < 0.5 ■ 0.5 - 1.0 ■ 1.0 - 2.0 ■ 2.0 - 2.5 ■ 2.5 - 3.0 ■ > 3.0 	<p>Outcrop, observed</p> <p>Rock Type</p> <ul style="list-style-type: none"> ■ Not Defined ■ Carb ■ Carb / Non-Carb ■ Non-Carb 	<p>Legend</p> <ul style="list-style-type: none"> + Outcrop × Boulder ● Unknown ○ Drill Hole Collar ▲ Camp Valcourt 	<p>Label Format</p> <p>Sample ID (Nb, O₂ %, Ta, O₂ ppm)</p> <ul style="list-style-type: none"> — Active Trail — Drill Hole Trace — Water Course — Water Body — Elevation Contour (5 m) — Elevation Contour (50 m) □ Mineral Title, number 	<p>Scale: 0 500 1,000 Metres</p> <p>UTM NAD 83, Zone 19N</p> <p>1:5,000</p>	<p>Legend</p> <p>DC COMMERCE DAHROUGE GEOLOGICAL CONSULTING LTD. RESOURCES CORP.</p> <p>Eldor Property, Quebec</p> <p>Figure 7.2 2012 & 2013 Rock Sample Data</p> <p>GM 69372</p> <p>2016/04/25</p>
---	---	---	--	---	---	---



<p>RA Measurement (CPS)</p> <ul style="list-style-type: none"> ○ No Measurement ● 0 - 500 ● 501 - 1500 ● 1501 - 3000 ● 3001 - 5000 ● >5000 	<p>Outcrop, observed Rock Type</p> <ul style="list-style-type: none"> ■ Not Defined ■ Carb ■ Carb / Non-Carb ■ Non-Carb 	<p>Legend</p> <ul style="list-style-type: none"> + Outcrop/Subcrop × Boulder □ Culture △ Eldor Camp • DDHCollars — Active Trail — Drillhole Sub-surface Trace 	<ul style="list-style-type: none"> — Elevation Contour (50 ft or 15.24 m) — Water Course — Water Body 214201 Mineral Title; number 	<p>N</p> <p>1:20,000</p> <p>UTM NAD 83, Zone 19N</p>	<p>0 1 2 4 Kilometres</p>
--	--	---	--	--	---------------------------

DC
DAHROUGE
GEOLOGICAL
CONSULTING LTD.

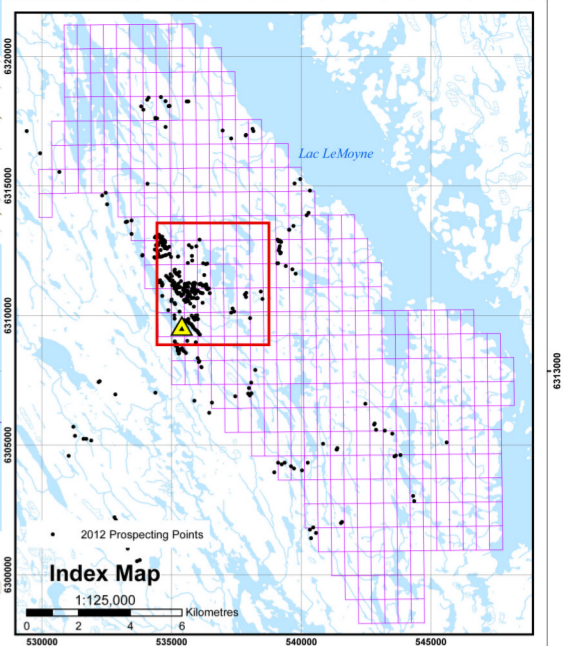
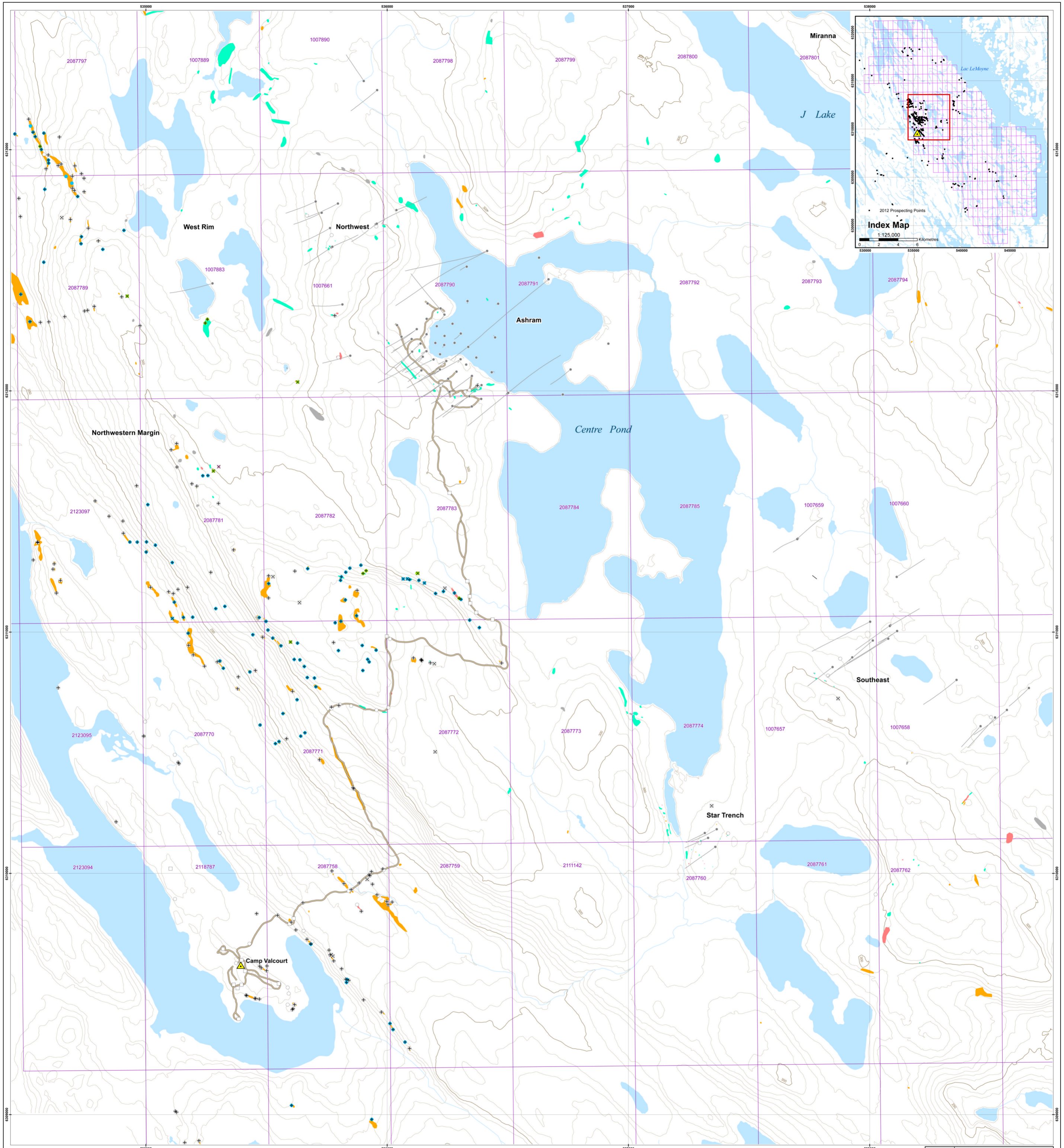
COMMERCE
RESOURCES CORP.

Eldor Property, Quebec

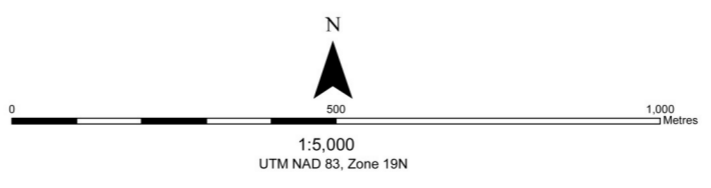
Figure 7.3a
2012 Prospecting Data
(Property-wide)



2016/04/25

GM 69372



RA Measurement (CPS)		Outcrop, observed		Rock Type	
○	No Measurement	+	Outcrop/Subcrop	—	Water Course
●	0 - 500	×	Boulder	—	Water Body
●	501 - 1500	○	Culture	—	Elevation Contour (5 m)
●	1501 - 3000	□	DDH Collars	—	Elevation Contour (50 m)
●	3001 - 5000	△	Camp Valcourt	—	Mineral Title, number
●	>5000	—	Active Trail	—	
		—	Drillhole Sub-surface Trace		



Eldor Property, Quebec

Figure 7.3b
2012 Prospecting Data
(Centre Pond)

GM 69372

2016/04/25

