

LEGEND

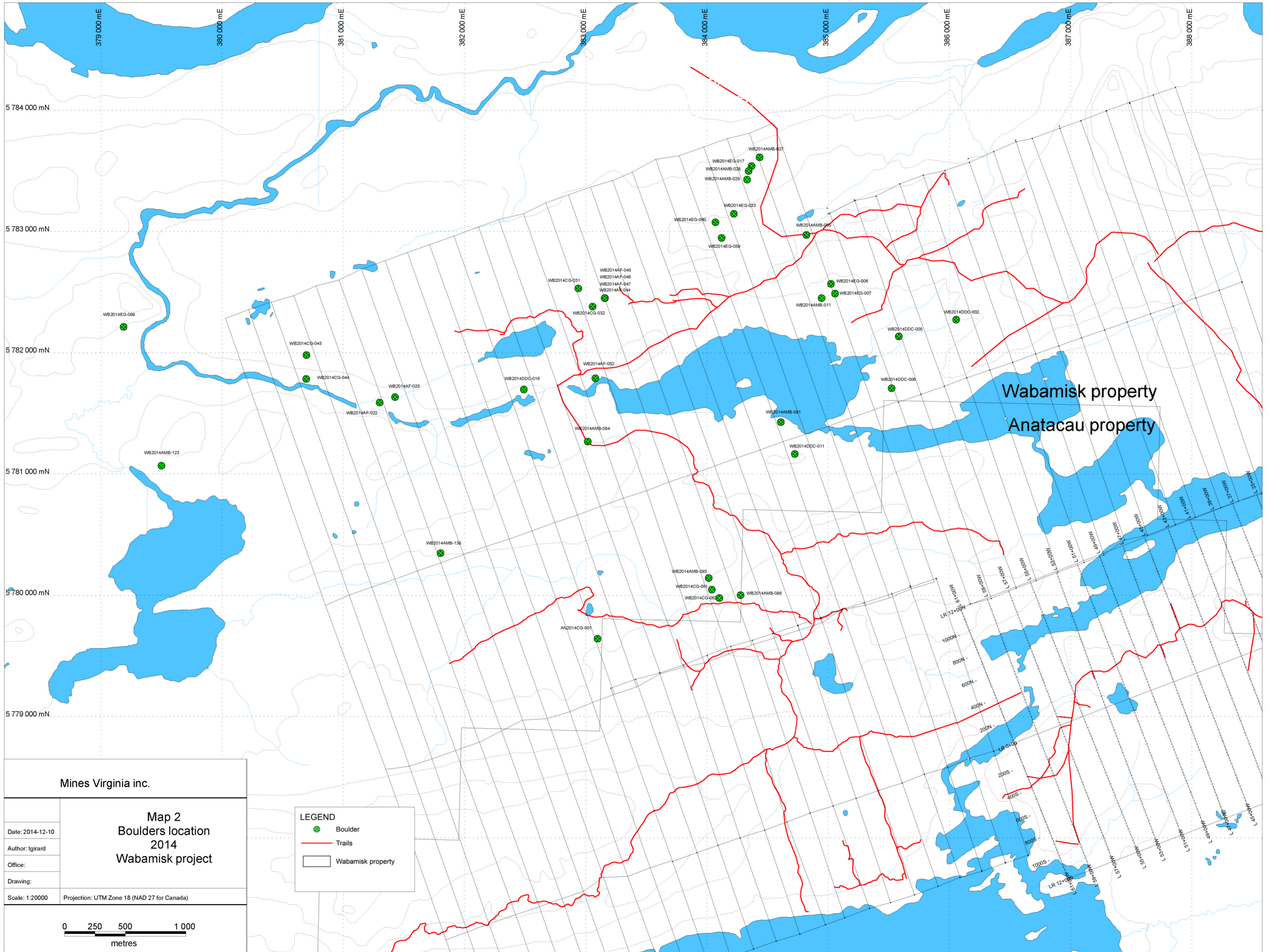
- X Outcrops
- Grid
- Trails
- Wabamisk property

Mines Virginia Inc.

Map 1
Outcrops location
2014
Wabamisk project

Date: 2014-12-18
Author: Ighard
Office:
Drawing:
Scale: 1:12500
Projection: UTM Zone 18 (NAD 27 for Canada)

0 200 400 800
metres



Wabamisk property
Anatacau property

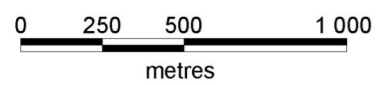
Mines Virginia inc.

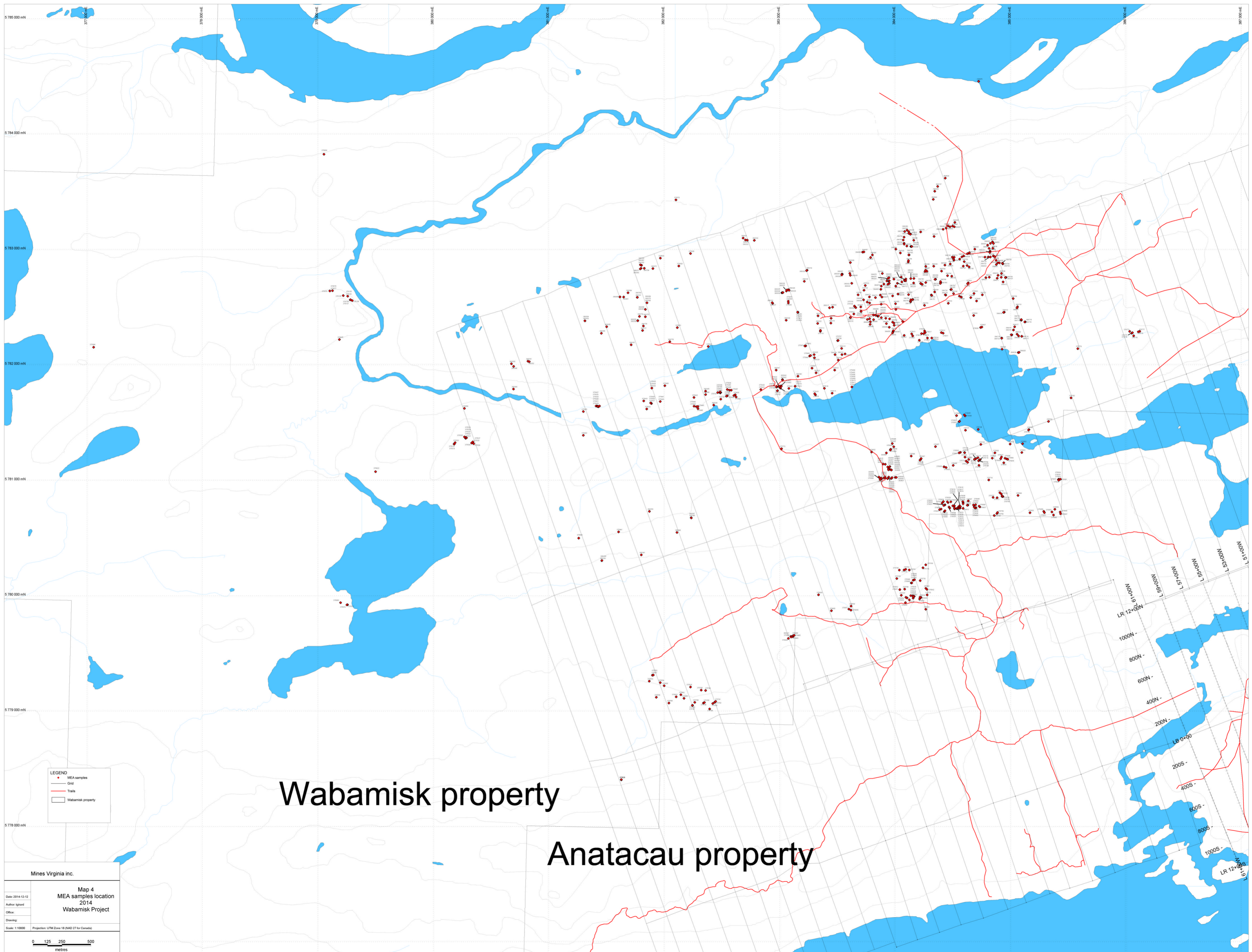
Map 2
Boulders location
2014
Wabamisk project

LEGEND

- Boulder
- Trails
- Wabamisk property

| |
|---|
| Date: 2014-12-10 |
| Author: Igirard |
| Office: |
| Drawing: |
| Scale: 1:20000 |
| Projection: UTM Zone 18 (NAD 27 for Canada) |





Wabamisk property

Anatacau property

LEGEND

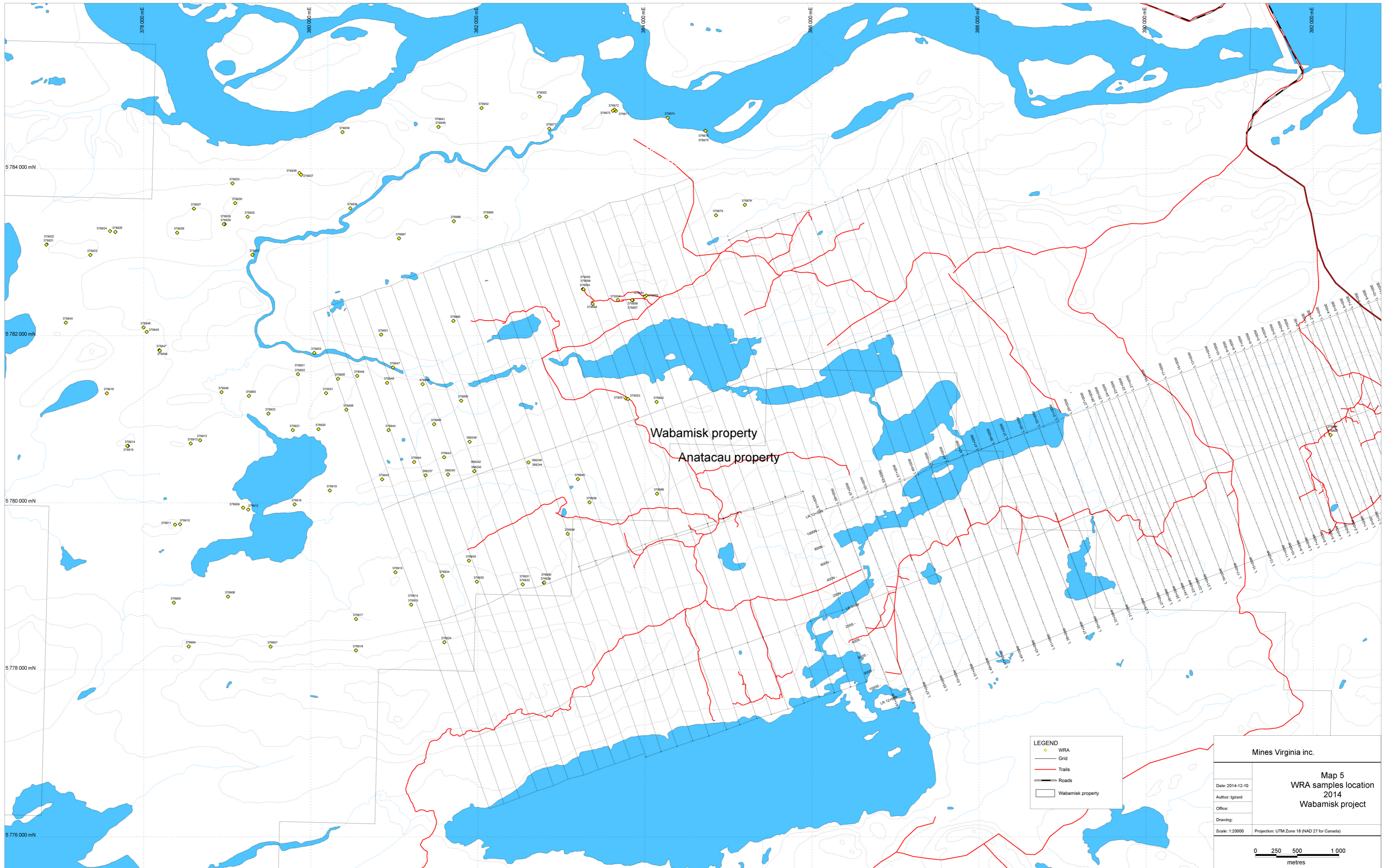
- MEA samples
- Grid
- Trails
- Wabamisk property

Mines Virginia inc.

Map 4
MEA samples location
2014
Wabamisk Project

Date: 2014-12-12
 Author: Igrard
 Office:
 Drawing:
 Scale: 1:10000
 Projection: UTM Zone 18 (NAD 21 for Canada)

0 125 250 500 metres



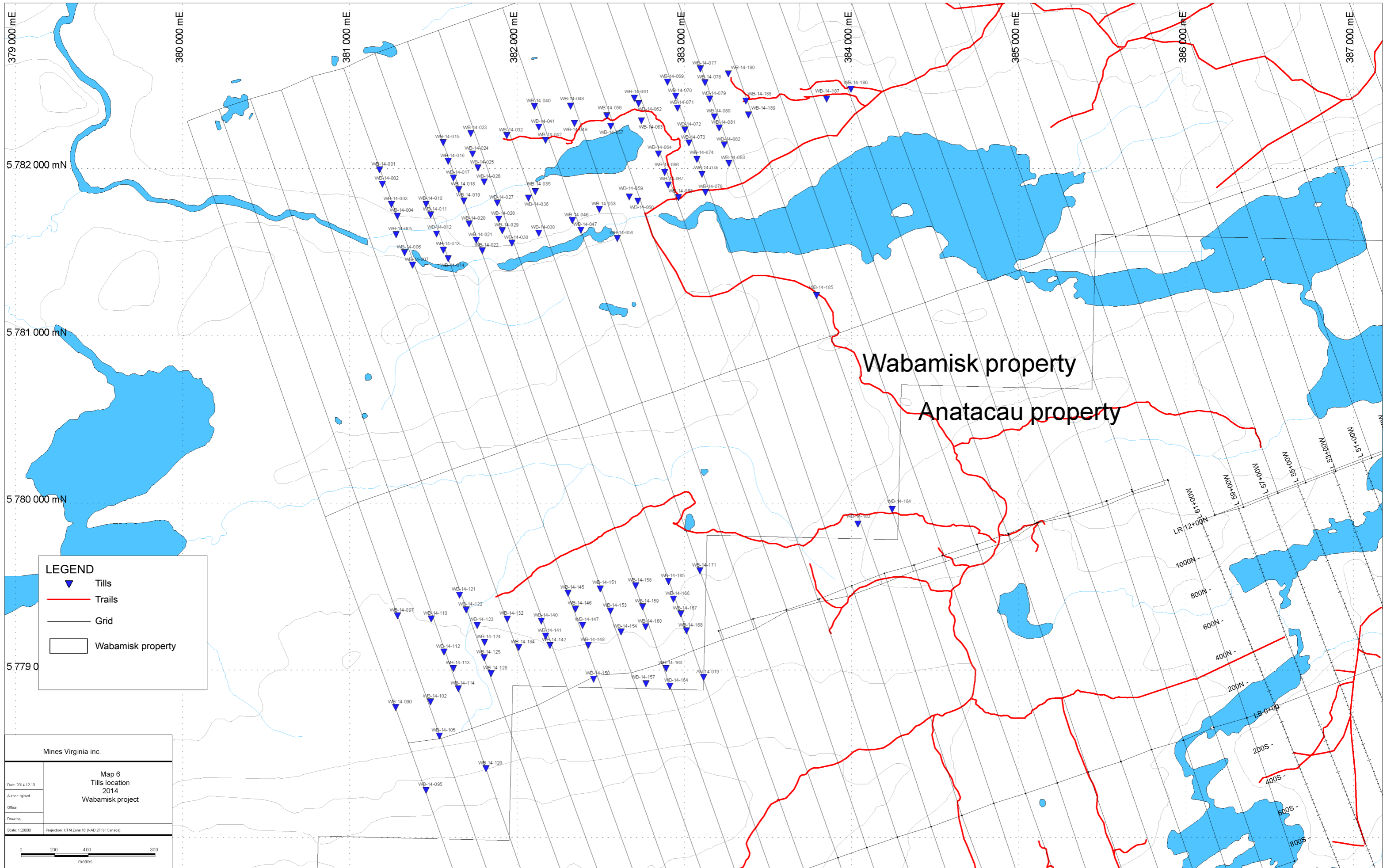
Wabamisk property

Anatacau property

LEGEND

- ◆ WRA
- Grid
- Trails
- Roads
- Wabamisk property

| | |
|---|---|
| Mines Virginia inc. | |
| Map 5 WRA samples location 2014 Wabamisk project | |
| Date: 2014-12-10 | |
| Author: tguard | |
| Office: | |
| Drawing: | |
| Scale: 1:20000 | Projection: UTM Zone 18 (NAD 27 for Canada) |
| | |



LEGEND

- ▼ Tills
- Trails
- Grid
- Wabamisk property

| | |
|---|---|
| Mines Virginia inc. | |
| Date: 2014-12-10 Author: tguard Office: Drawing: Scale: 1:20000 Projection: UTM, Zone 18 (NAD 27 for Canada) | Map 6 Tills location 2014 Wabamisk project |
| | |

Wabamisk property

Anatacau property