


Total Magnetic Intensity aeromagnetic survey
Projection: UTM Zone 18 (NAD83)



Legend

- Soil sample location
- A254 Soil sample number
- Lake
- River
- Claim Block

1505002
REGU AU MINER
29 JUN 2015
DIRECTION DES MINES - QUÉBEC

GM 6 90 6 2
Ressources géologiques et minières du Québec
30 JUIL 2015
Service de la Géolocalisation


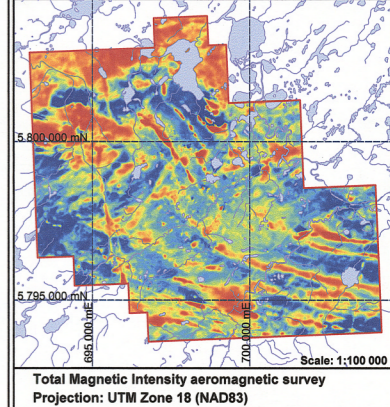
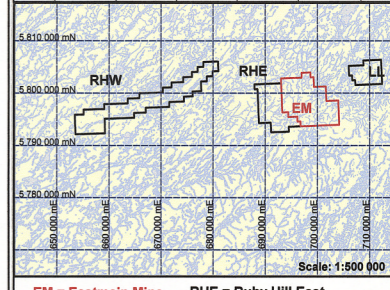
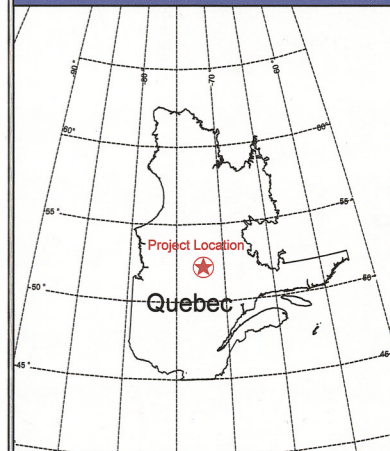
Eastmain Resources Inc.

Project: **Eastmain Mine Property**

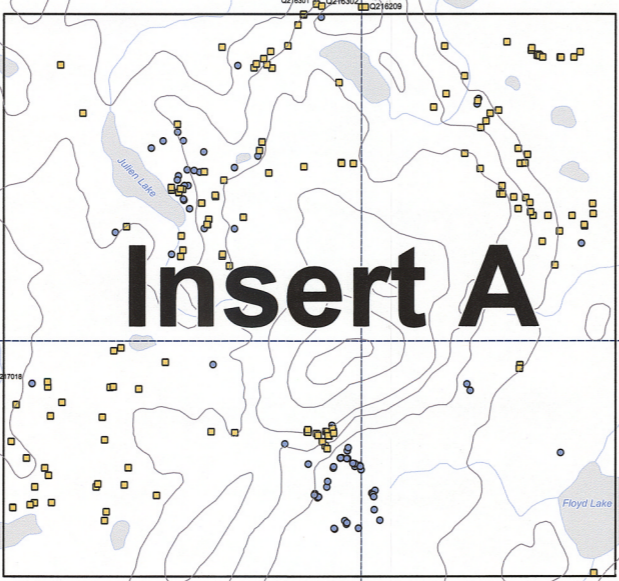
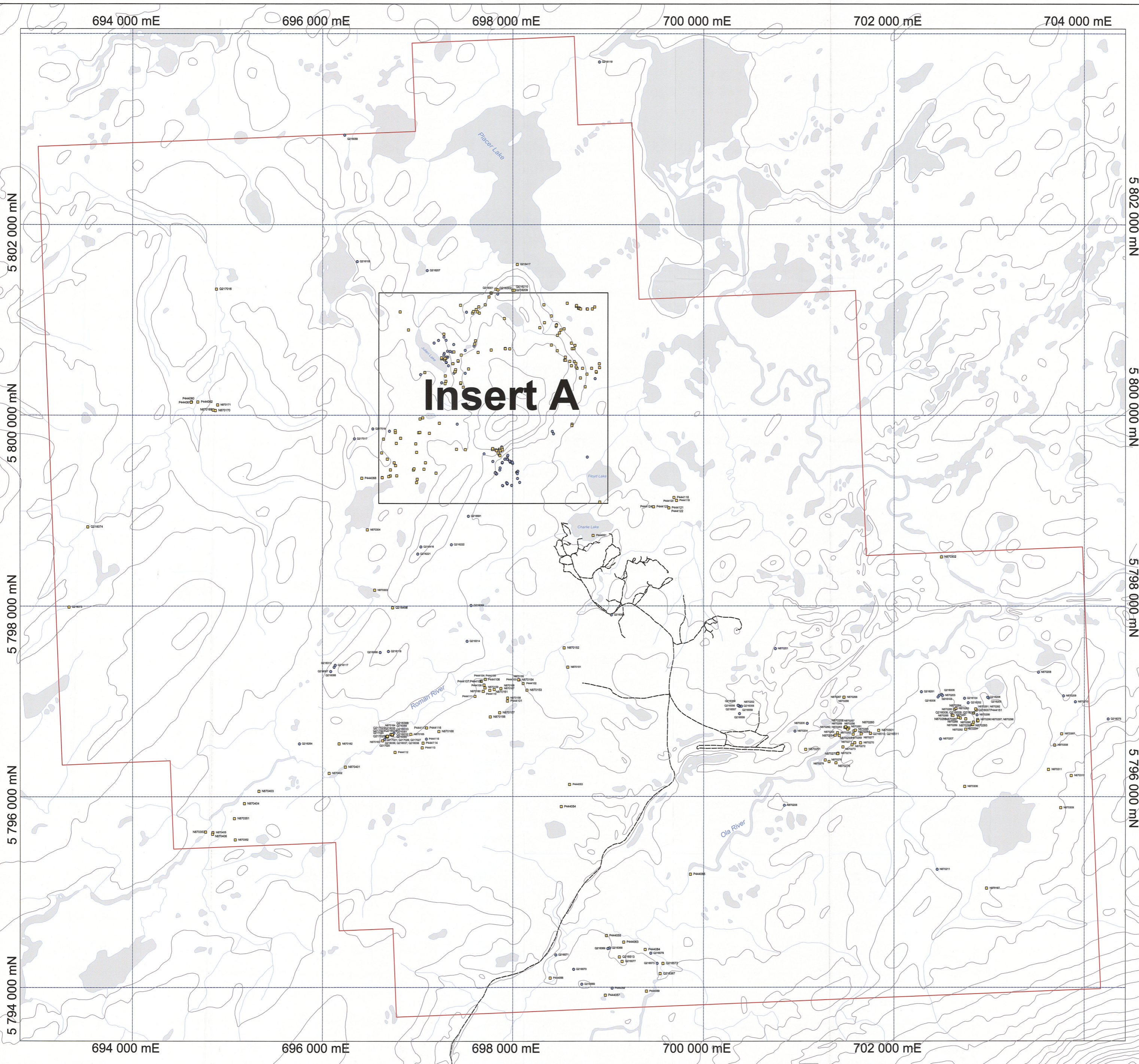
Title: **Appendix: Map soil sample location**

Scale: 1:12,500
0 km 0.5 km 1.0 km

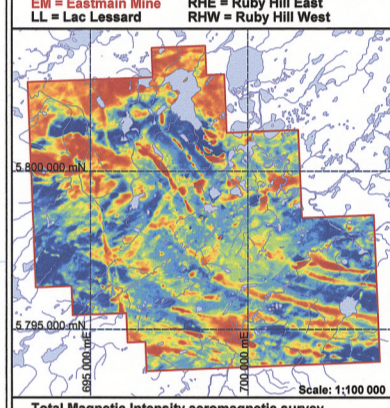
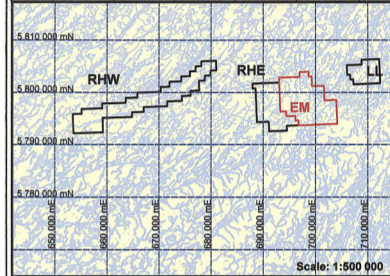
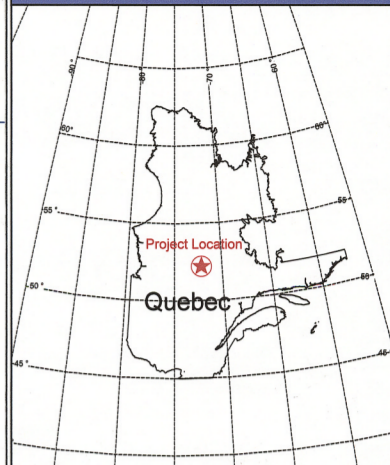
Projection: UTM NAD 83 (Zone 18)
Author: David Frappier-Rivard
Date: 04/22/2015



- Legend**
- Outcrop sample location
 - Boulder sample location
 - Q216040 Grab sample number
 - Topographic curves
 - Roads
 - Lake GM 6 9 0 6 2
 - River
 - Claim Block



Insert A



Total Magnetic Intensity aeromagnetic survey
Projection: UTM Zone 18 (NAD83)



RECU AU MRNF
29 JUIN 2015
DIRECTION DES TITRES MINIERES
1505002

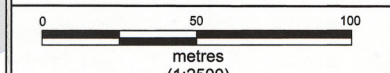
Legend

- Outcrop sample location
- Boulder sample location
- Q216040** Grab sample number
- Topographic curves
- Lake **GM 6 5 0 6 2**
- River
- Claim Block

Eastmain Resources Inc.

Project: **Eastmain Mine Property**

Title: **Appendix 2b: (Insert A) grab sample location**



Projection: UTM NAD 83 (Zone 18)

Author: David Frappier-Rivard

Date: 04/27/2015

