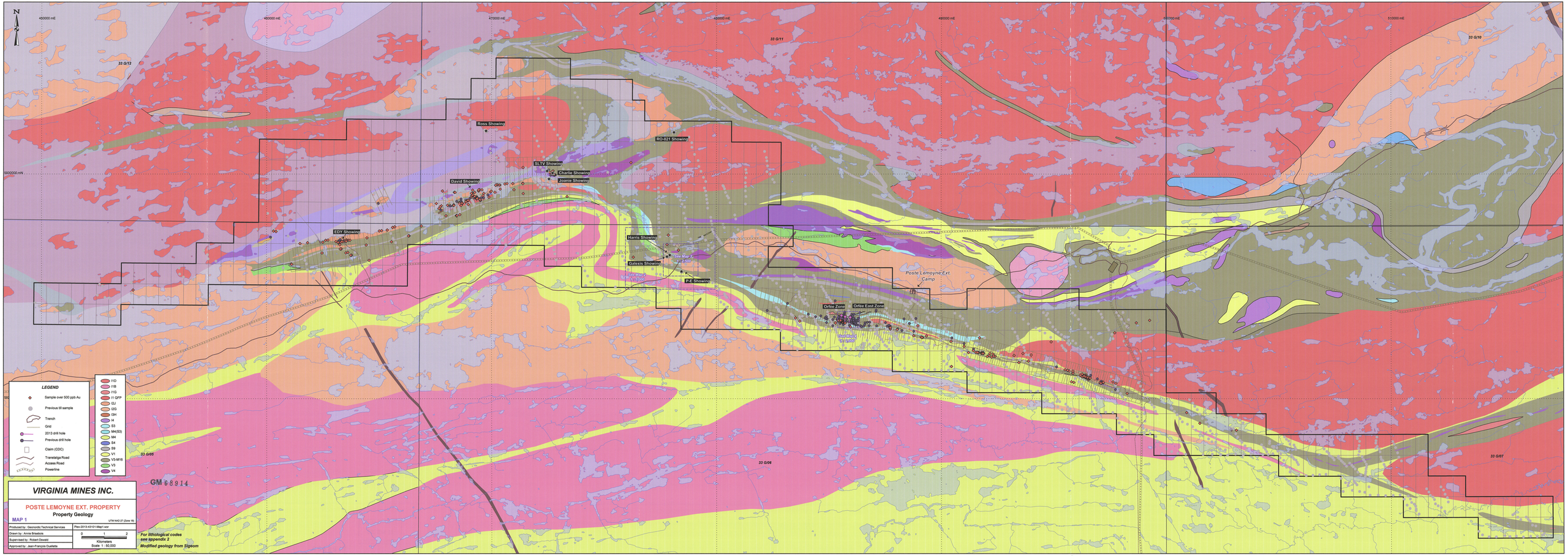

N
450000 mE
460000 mE
470000 mE
480000 mE
490000 mE
500000 mE
510000 mE
5500000 mN
33 G/12
33 G/11
33 G/10
33 G/05
33 G/06
33 G/07
Ross Showing
RO-021 Showing
SLTV Showing
Charlie Showing
Joanie Showing
David Showing
EDY Showing
Harris Showing
Galaxis Showing
P-E Showing
Orfée Zone
Orfée East Zone
Poste Lemoyne Ext. Camp
LEGEND
Sample over 500 ppb Au
Previous till sample
Trench
Grid
2013 drill hole
Previous drill hole
Claim (CDC)
Transtaiga Road
Access Road
Powerline
I1D
I1B
I1G
I1 QFP
I2J
I2G
I3H
I4
S3
M4(S3)
M4
S4
S9
V1
V3-M16
V3
V4
GM 68914
VIRGINIA MINES INC.
POSTE LEMOYNE EXT. PROPERTY
Property Geology
MAP 1
UTM NAD 27 (Zone 18)
Produced by : Geonordic Technical Services
Drawn by : Annie Brisebois
Supervised by : Robert Oswald
Approved by : Jean-François Ouellette
Plex-2013-43101-Map1.wor
0 1 2
Kilometers
Scale 1 : 50,000
For lithological codes see appendix 2
Modified geology from Sigeom

N

476 000 mE | 477 000 mE | 478 000 mE | 479 000 mE

5 927 000 mN | 5 926 000 mN | 5 925 000 mN

1430 ppm Cu

1.44 g/t Au

257574
1.47 g/t Au

0.65 g/t Au

230598
1040 ppm Mo

Harris Showing

Galexis Showing

P-E Showing

MAP 3

GM 68914

LEGEND	
	2013 Showing
	Previous Showing
	2013 sample
178369	2013 sample number
1.56 g/t Au	2013 best result
	Previous sample
	Outcrop
	2013 outcrop, boulder
	Previous outcrop, boulder
	Till sample Total of gold grains
	Claim (CDC)

- I1D
- I1B
- I1G
- I1 QFP
- I2J
- I2G
- I3H
- I4
- S3
- M4(S3)
- M4
- S4
- S9
- V1
- V3-M16
- V3
- V4

For lithological codes see appendix 2

Modified geology from Sigeom

VIRGINIA MINES INC.

POSTE LEMOYNE EXT. PROPERTY

Compilation Map (1 : 5,000)

MAP 2

UTM NAD 27 (Zone 18)

Produced by : Geonordic Technical Services	Plex-2013-43101-Map2.wor
Drawn by : Annie Brisebois	0 100 200 Meters
Supervised by : Robert Oswald	Scale 1 : 5,000
Approved by : Jean-Francois Ouellette	

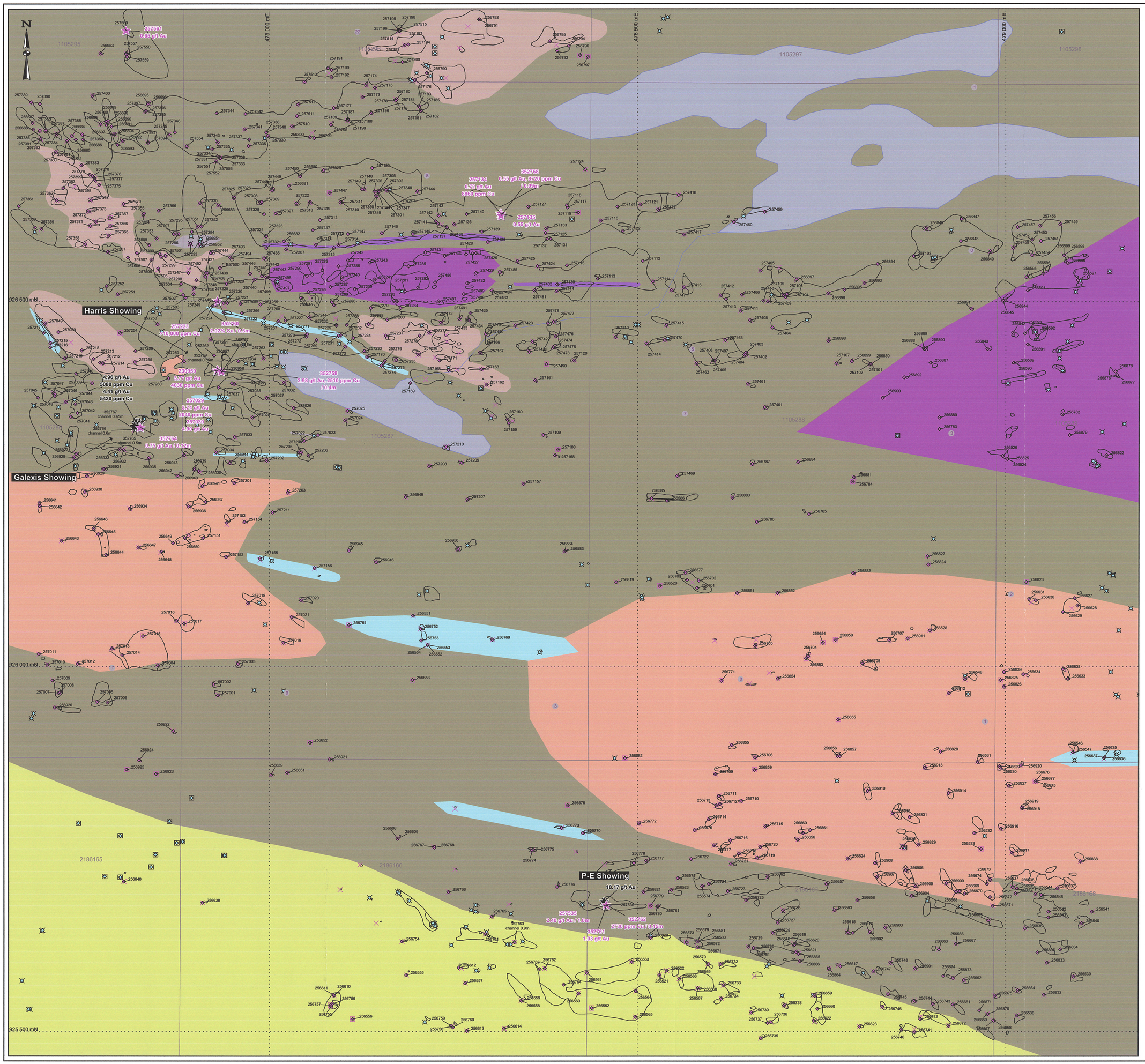

For lithological codes see appendix 2

Modified geology from Sigeom

- I1D
- I1B
- I1G
- I1 QFP
- I2J
- I2G
- I3H
- I4
- S3
- M4(S3)
- M4
- S4
- S9
- V1
- V3-M16
- V3
- V4

LEGEND

- 2013 Showing
- Previous Showing
- 178369 / 1.56 g/t Au — 2013 sample / 2013 sample number / 2013 best result
- Previous sample
- Outcrop
- 2013 outcrop, boulder
- Previous outcrop, boulder
- Till sample / Total of gold grains
- Claim (CDC)

GM 68914

REÇU 20 MARS 2015 DIRECTION GÉNÉRALE DE LA GESTION DU MILIEU MINIER

F0949841

VIRGINIA MINES INC.

POSTE LEMOYNE EXT. PROPERTY

Compilation Map (1 : 2,500)

MAP 3

UTM NAD 27 (Zone 18)

Produced by : Geonordic Technical Services	Plex-2013-43101-Map3.wor
Drawn by : Annie Brisebois	0 50 100 Meters
Supervised by : Robert Oswald	Scale 1 : 2,500
Approved by : Jean-François Ouellette	

N

485 400 mE | 485 500 mE | 485 600 mE | 485 700 mE | 485 800 mE | 485 900 mE | 486 000 mE | 486 100 mE | 486 200 mE | 486 300 mE

L 25+00 E | L 26+00 E | L 27+00 E | L 28+00 E | L 29+00 E | L 30+00 E | L 31+00 E | L 32+00 E | L 33+00 E | L 34+00 E

5 923 800 mN | 5 923 700 mN | 5 923 600 mN | 5 923 500 mN | 5 923 400 mN

PLE06-090a | PLE06-089b | PLE06-088 | PLE08-121 | PLE03-065

PLE14-171 | PLE03-060 | PLE06-087 | PLE02-049 | PLE08-120a | PLE08-120 | PLE08-118 | PLE08-128 | PLE08-119 | PLE08-128a

PLE06-086 | PLE14-169 | 0.69 g/t Au / 1.0m | PLE02-050 | PLE07-112 | PLE14-170

PLE02-054 | PLE02-053 | PLE02-032 | PLE02-052 | PLE02-051 | 43.3 ppb Au / 1.0m | 0.51 g/t Au / 2.0m | PLE02-056 | PLE02-023 | PLE07-103

PLE07-105 | PLE08-117a | PLE07-110 | PLE07-100

PLE02-034 | PLE02-024 | PLE02-026 | PLE02-025 | PLE07-111 | PLE02-033 | PLE02-030 | PLE02-031 | PLE02-036 | 0.69 g/t Au / 1.0m | 1.59 g/t Au / 1.0m | PLE07-099 | PLE08-116

22122 | 22123 | 22124

PLE02-027 | PLE02-022 | 0.55 g/t Au / 1.0m | 0.61 g/t Au / 1.0m | PLE07-101

PLE02-011 | 0.55 g/t Au / 0.7m | 0.62 g/t Au / 1.0m | PLE07-097

PLE02-028 | PLE02-020 | 0.89 g/t Au / 1.0m

PLE02-010 | PLE02-021 | 1.04 g/t Au / 2.0m | 0.62 g/t Au / 1.0m | 0.62 g/t Au / 1.0m

PLE02-012 | 0.53 g/t Au / 1.47m | PLE07-106 | PLE07-106b

PLE02-009 | PLE02-013 | PLE07-092 | PLE07-096

PLE02-008 | PLE02-019 | 437 ppb Au / 1.0m | PLE02-037 | 0.71 g/t Au / 3.2m | 0.60 g/t Au / 1.0m | PLE07-094b | PLE07-095

PLE02-014 | PLE02-018 | 433 ppb Au / 1.0m | 412 ppb Au / 1.0m

PLE02-016 | PLE98-003 | 455 ppb Au / 1.0m | 0.63 g/t Au / 1.0m | PLE98-004 | PLE07-098 | PLE07-093

PLE98-002 | PLE02-035 | PLE04-077

PLE07-104 | PLE03-066 | PLE04-075 | PLE04-076 | PLE07-102 | PLE07-091

PLE08-115

PLE02-040 | PLE04-078 | PLE04-079

PLE03-073

PLE02-015 | PLE04-082

PLE02-042 | PLE03-072

PLE03-067

PLE04-074

PLE03-069

PLE04-080 | PLE03-062

PLE03-070

PLE02-044

PLE02-041

GM 68914

I1D
I1B
I1G
I1 QFP
I2J
I2G
I3H
I4
S3
M4(S3)
M4
S4
S9
V1
V3-M16
V3
V4

LEGEND

- 2013 drill hole
- Previous drill hole
- > 400 ppb Au
- IP Anomaly
- Grid
- Access Road
- Claim (CDC)

VIRGINIA MINES INC.

POSTE LEMOYNE EXT. PROPERTY

Drill hole location map (1 : 1,000)

MAP 4

UTM NAD 27 (Zone 18)

Produced by : Geonordic Technical Services	Plex-2013-43101-Map4.wor
Drawn by : Annie Brisebois	0 20 40 Meters
Supervised by : Robert Oswald	Scale 1 : 1,000
Approved by : Jean-François Ouellette	

For lithological codes see appendix 2

Modified geology from Sigeom

DRAWN BY	DATE		
REVISED BY	DATE		

SERVICES TECHNIQUES GEONORDIC

VIRGINIA MINES INC.

Poste Lemoyne Extension Project
PLE14-169

SCALE 1:500

DWG E002875.00

10.0 0 10.0 20.0 m

REÇU
20 MARS 2015
DIRECTION DES TITRES MINIERS

14864600

GM 68914





DRAWN BY	DATE	SERVICES TECHNIQUES GEONORDIC	
REVISED BY	DATE	VIRGINIA MINES INC.	
SCALE 1:500		Poste Lemoyne Extension Project PLE14-169	
DWG E002900.00		GM 68914	

10.0 0 10.0 20.0 m

1486460

REÇU
20 MARS 2015
DIRECTION GÉNÉRALE DE LA GESTION DES TITRES MINIERS

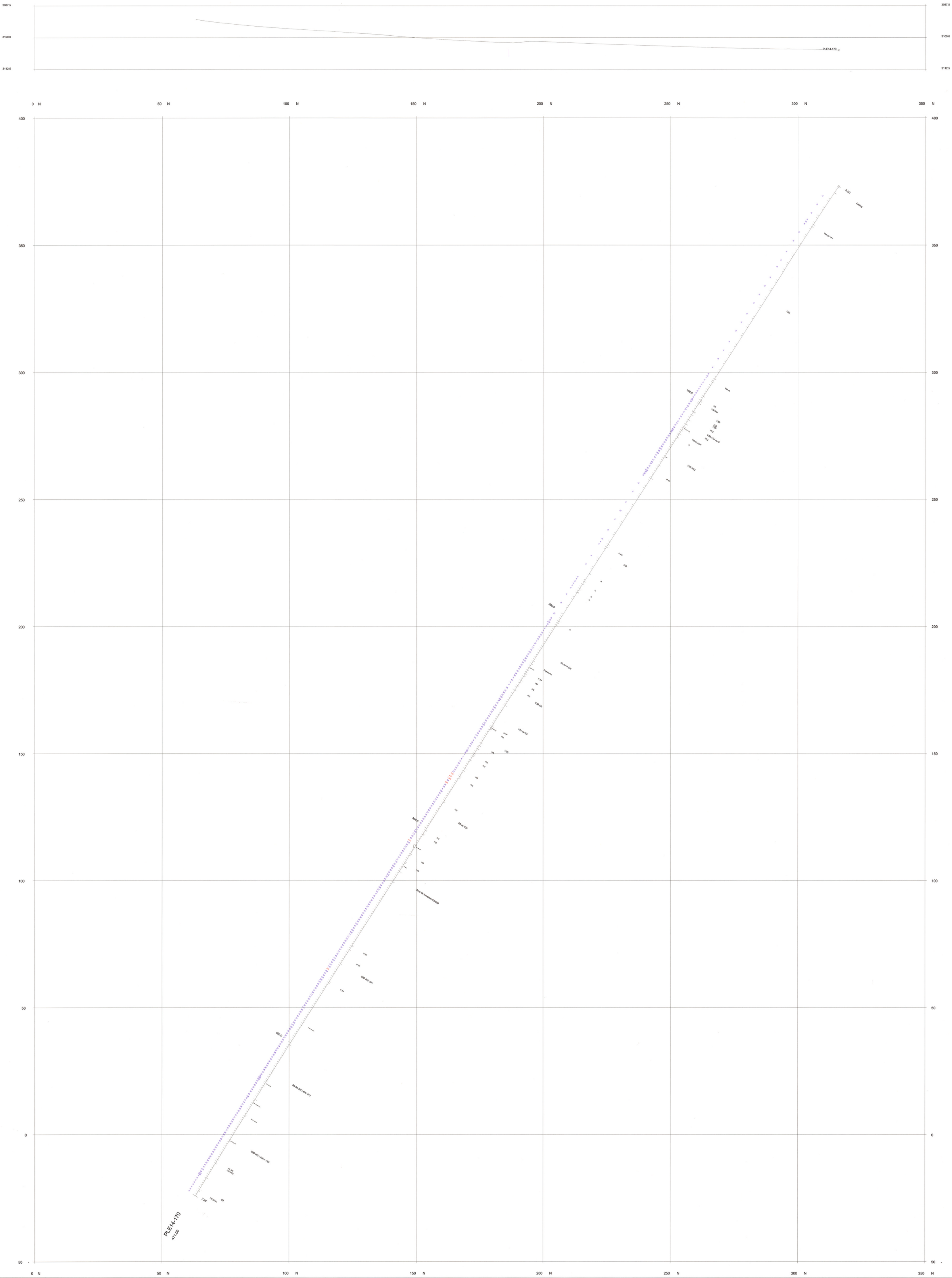

DRAWN BY	DATE	SERVICES TECHNIQUES GEONORDIC	
REVISED BY	DATE	VIRGINIA MINES INC.	
		Poste Lemoyne Extension Project PLE14-170	
SCALE 1:500		GM 68914	
DWG E003100.00			

10.0 0 10.0 20.0 m

1486460

REÇU
20 MARS 2015



	DRAWN BY	DATE	SERVICES TECHNIQUES GEONORDIC
	REVISED BY	DATE	VIRGINIA MINES INC.
10.0 0 10.0 20.0 m	SCALE 1:500		Poste Lemoyne Extension Project PLE14-171
	DWG E002700.00		GM 68914

14864607
REÇU
20 MARS 2015
DIRECTION GÉNÉRALE DE LA