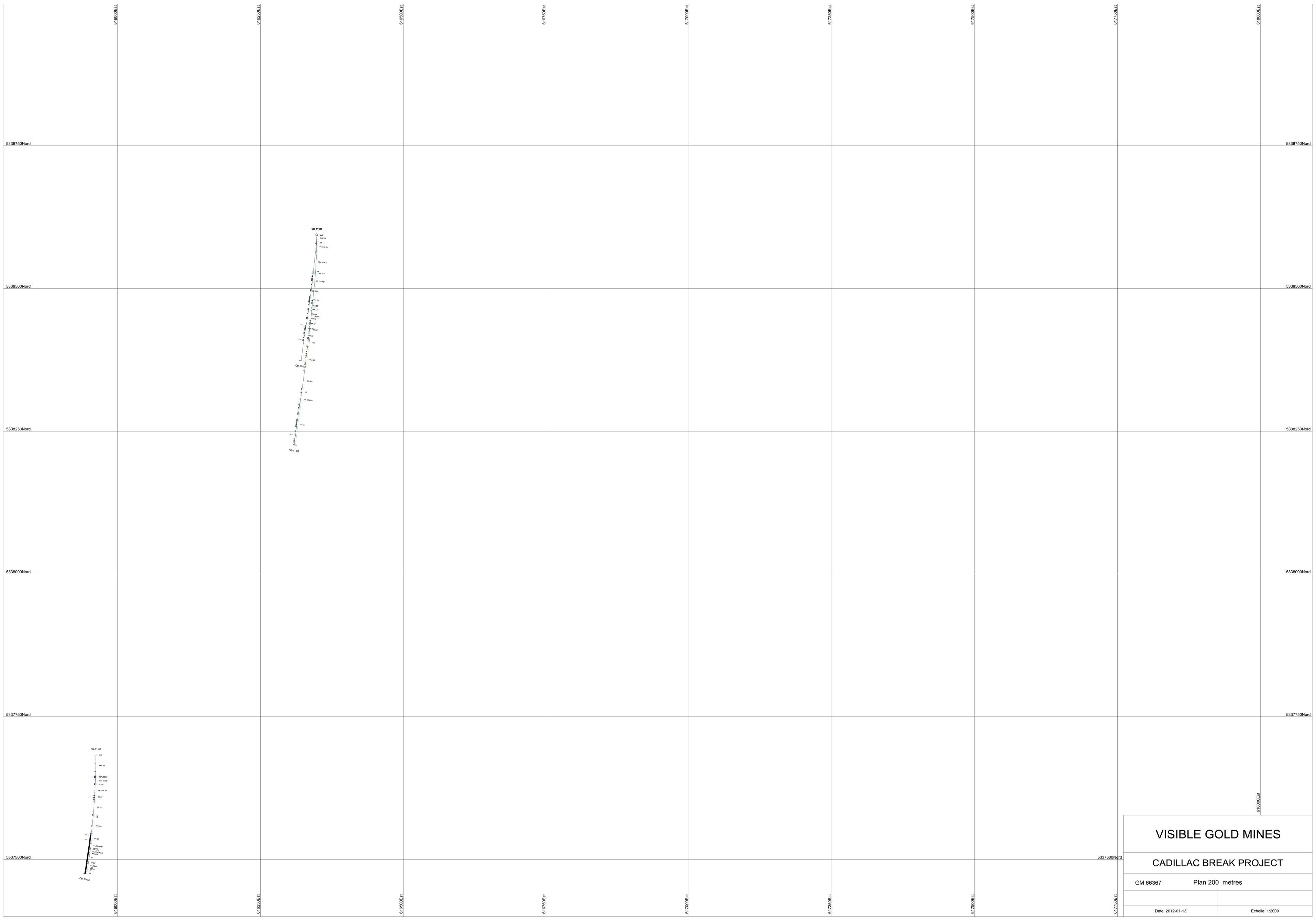


5338000

5336000





VISIBLE GOLD MINES

CADILLAC BREAK PROJECT

GM 66367 Plan 200 metres

Date: 2012-01-13

Echelle: 1:2000

CB-11-03

CB-11-03

5337500 Nord

5337750 Nord

5338000 Nord

5338250 Nord

250 EI

250 EI

0 EI

0 EI

-250 EI

-250 EI

-500 EI

-500 EI

-750 EI


-750 EI

5337500 Nord

5337750 Nord

5338000 Nord

5338250 Nord



GM 66367

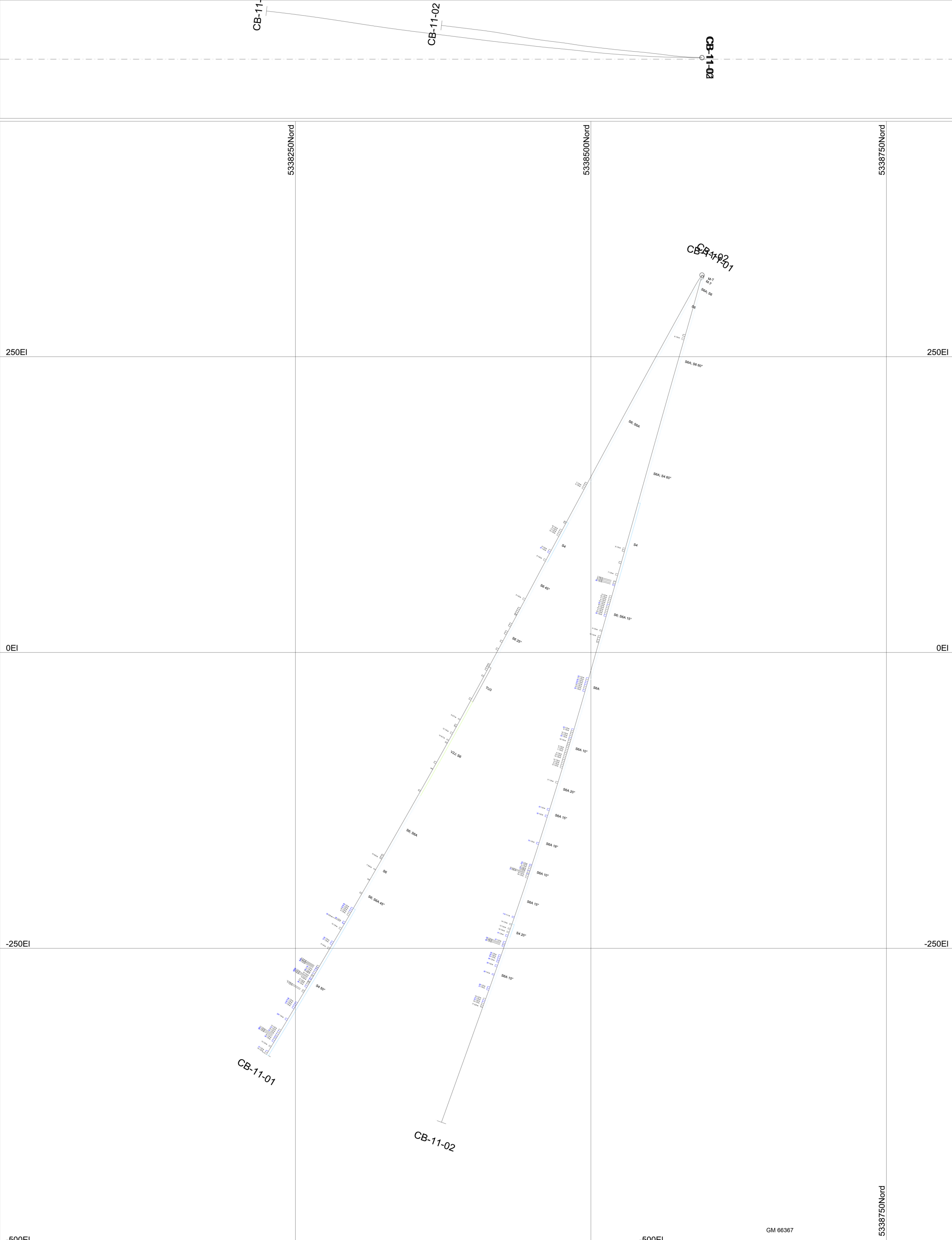
# VISIBLE GOLD MINES

## CADILLAC BREAK

Section 615950 metres

Date: 2012-03-01

Échelle: 1:1250



GM 66367

# VISIBLE GOLD MINES

CADILLAC BREAK  
Section 616350 metres

Date: 2012-03-01

Échelle: 1:1000