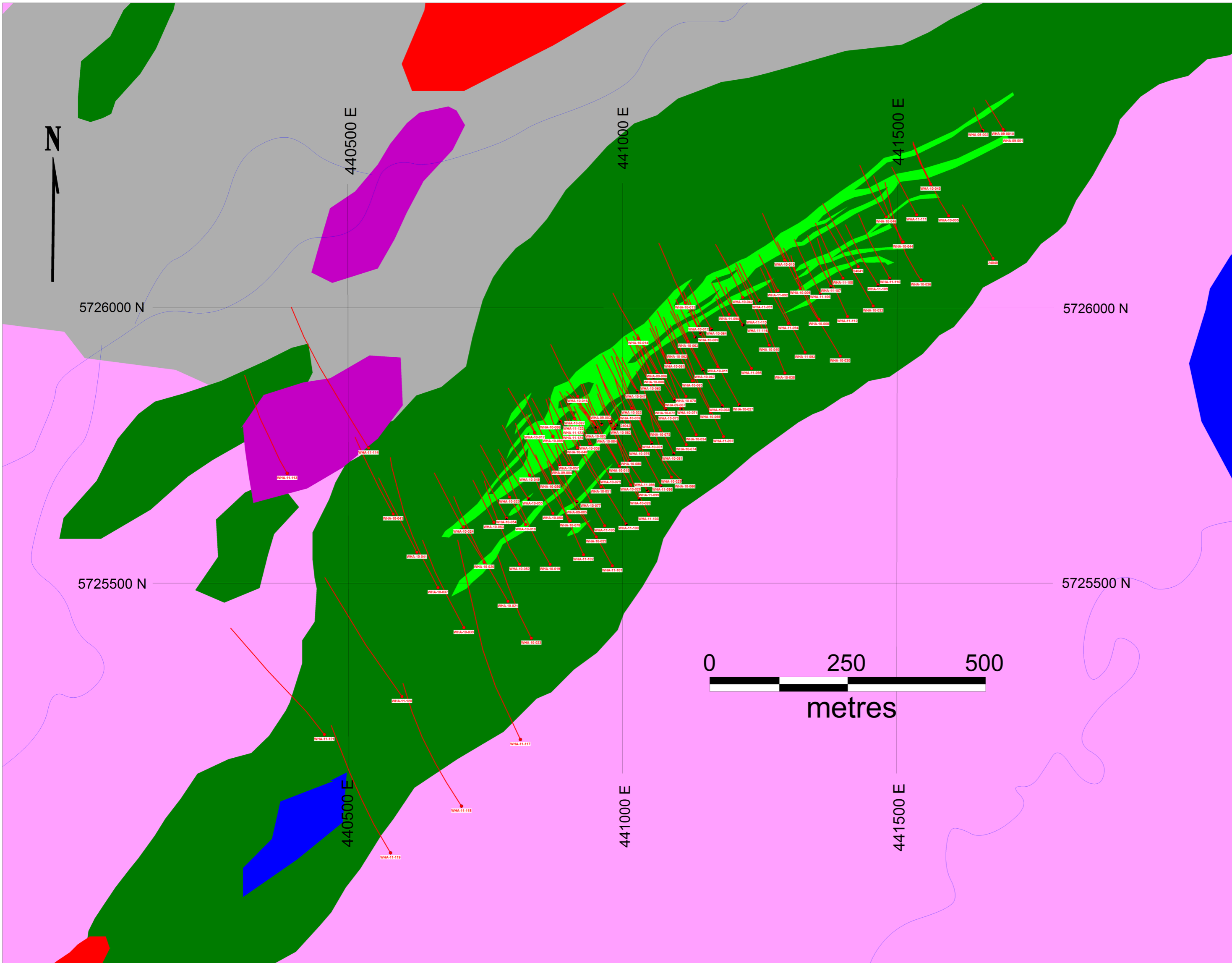
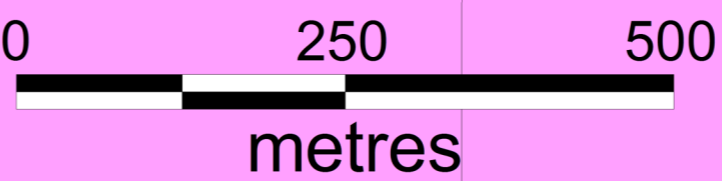
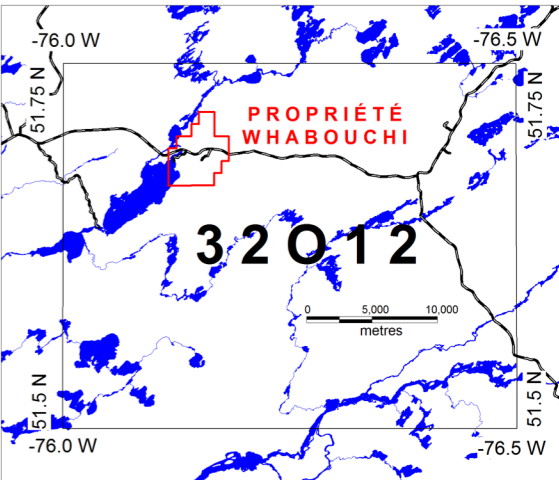
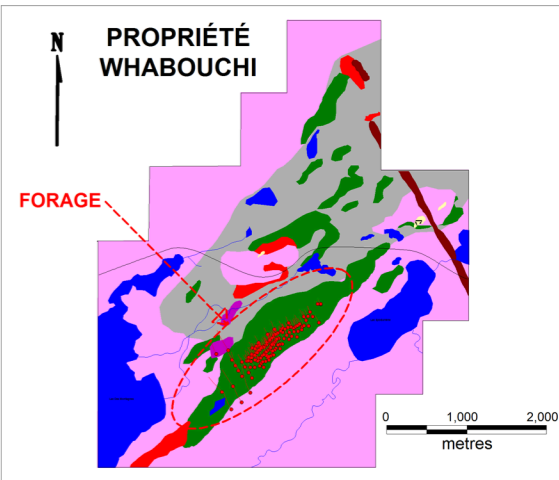


<b>EXPLORATION NÉMASKA INC</b>		
<b>PROPRIÉTÉ WHABOUCHI</b>		
<b>Dépôt Whabouchi</b>		
Section 1400.00 E	Section épaisseur :	100
Section Azimuth: 150	Échelle 1:2000	
Mis en plan par Yvan Bussières ing	08 Dec 2011	



# LÉGENDE

- Diabase
- Brèche
- Li-Pegmatite
- Ultramafique
- Métabasalte
- Orthogneiss
- Pegmatite
- Granite
- Lac/Ruisseau
- Forage
- Tranchée



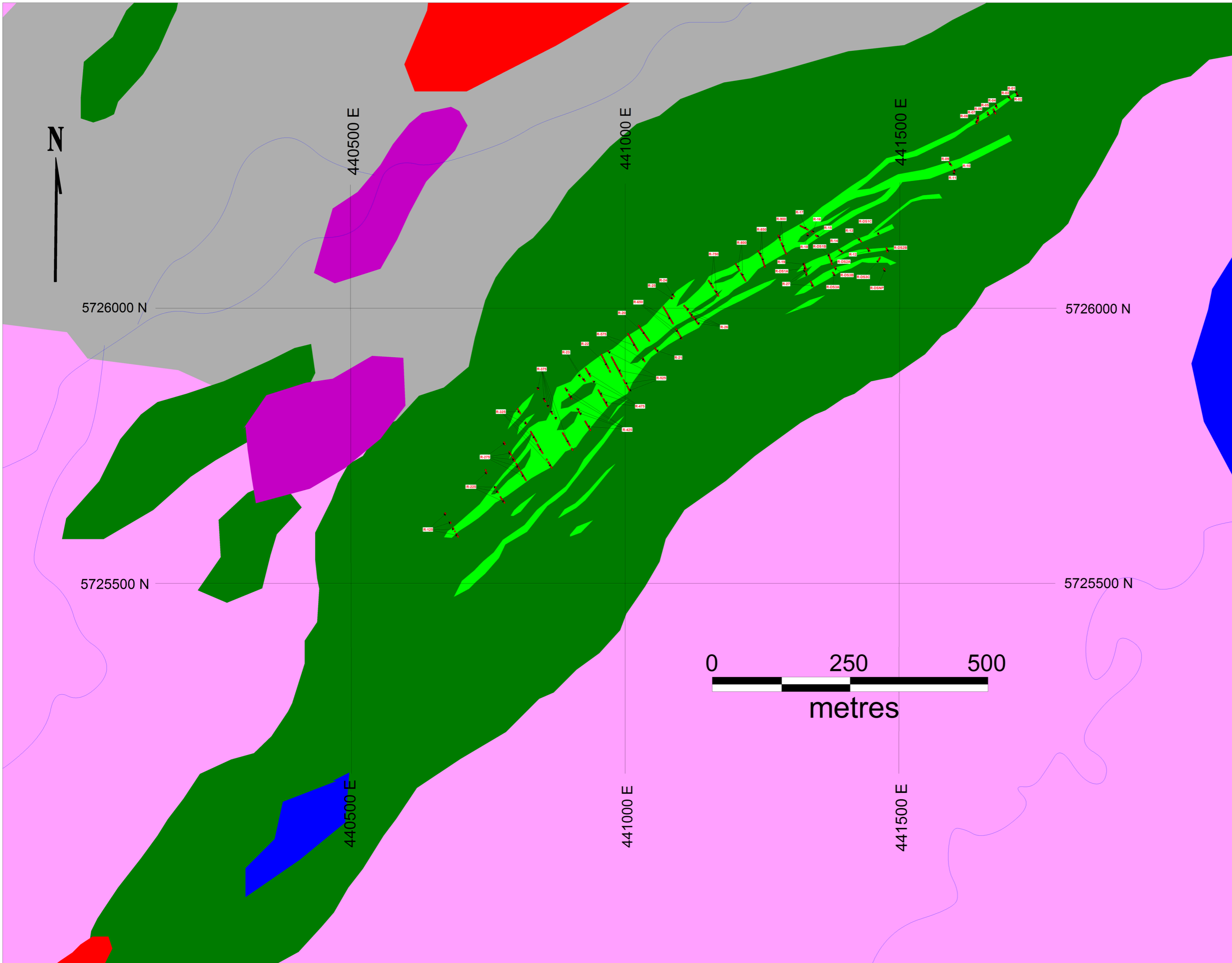
**NEMASKA LITHIUM INC**

PROPRIÉTÉ WHABOUCHI

Carte Localisation Forage  
Plan 01

Mis en plan par: Yvan Bussières ing      Novembre 2011  
UTM NAD83

GM 66313



5726000 N

440500 E

441000 E

441500 E

5726000 N

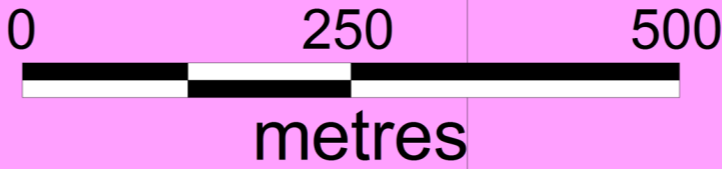
5725500 N

5725500 N

440500 E

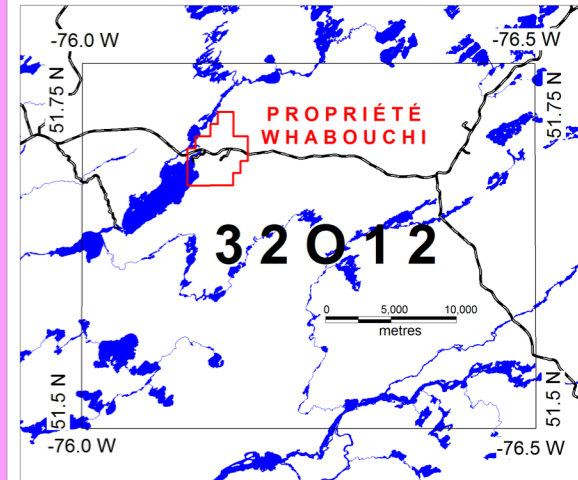
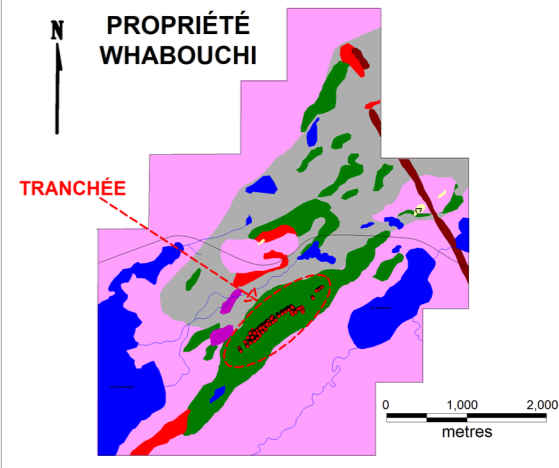
441000 E

441500 E



# LÉGENDE

- Diabase
- Brèche
- Li-Pegmatite
- Ultramafique
- Métabasalte
- Orthogneiss
- Pegmatite
- Granite
- Lac/Ruisseau
- Forage
- Tranchée



**NEMASKA LITHIUM INC**

PROPRIÉTÉ WHABOUCHI

Carte Localisation Tranchée  
Plan 02

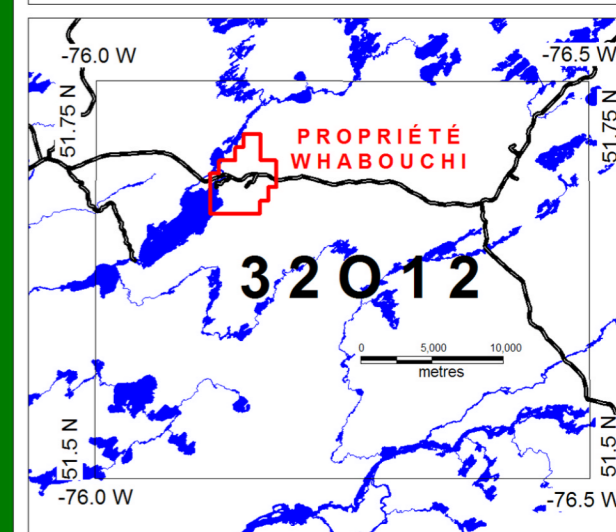
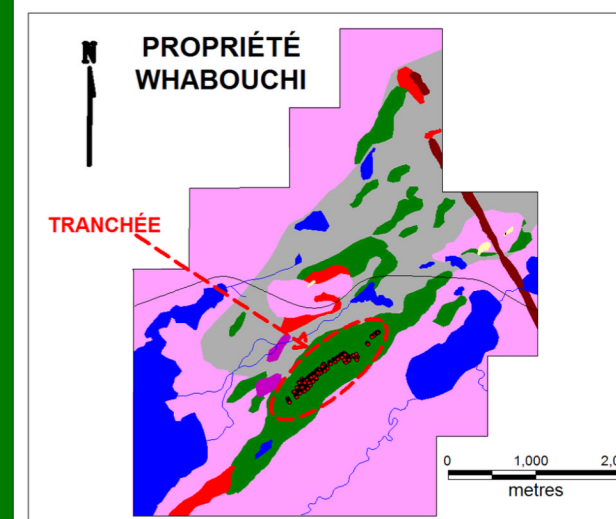
Mis en plan par: Yvan Bussières ing      Novembre 2011  
UTM NAD83

GM 66313

# L É G E N D E

- Diabase
- Brèche
- Li-Pegmatite
- Ultramafique
- Métabasalte
- Orthogneiss
- Pegmatite
- Granite
- Lac/Ruisseau

Estant	Nordant	Échant no	% Li2O
441,464.53	5,726,090.58	17468	1.87



**NEMASKA LITHIUM INC**

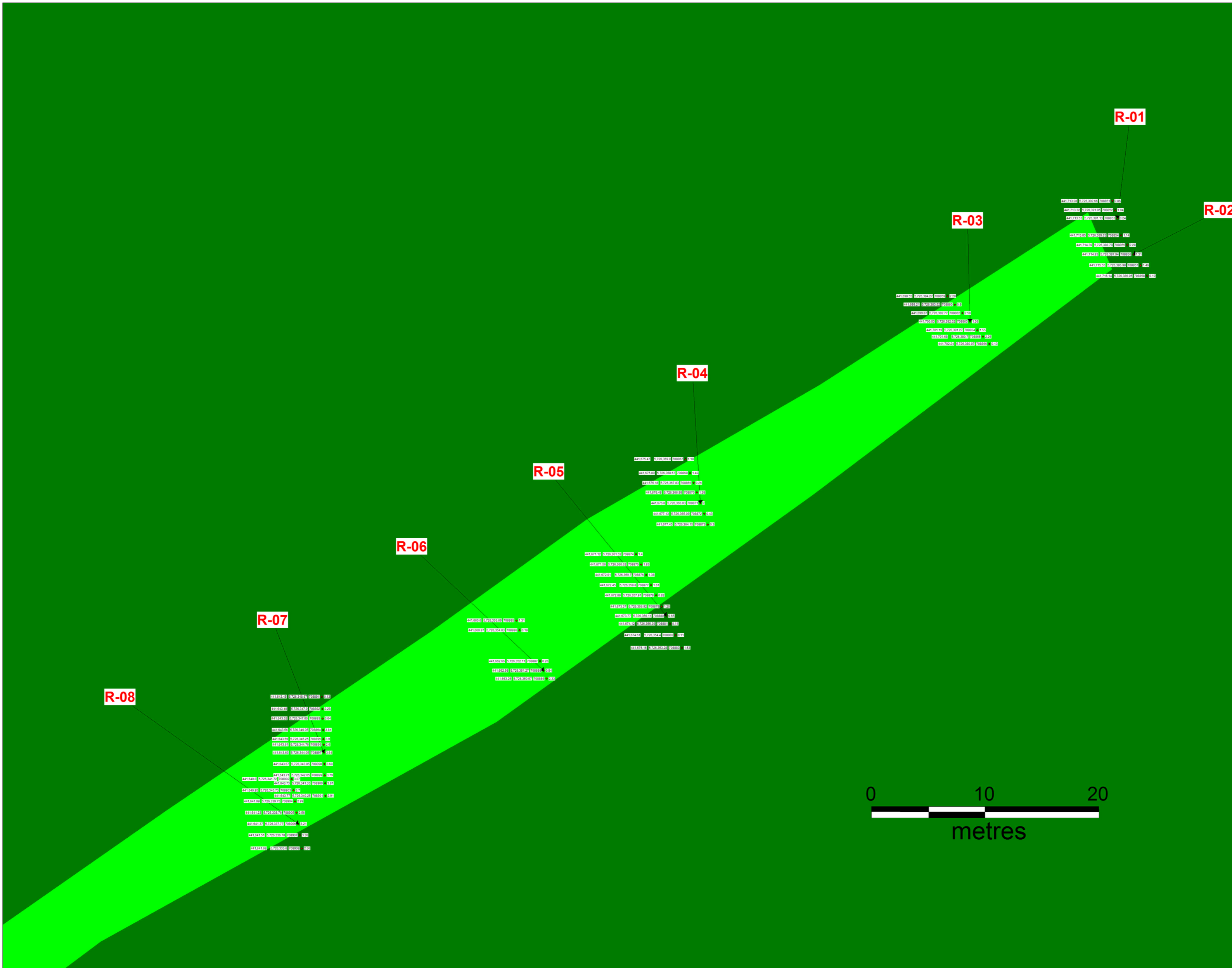
PROPRIÉTÉ WHABOUCHI


Carte Localisation Échantillon  
Tranchées R-01 à R-08  
Plan 03

Mis en plan par:  
Yvan Bussières ing

Novembre 2011  
UTM NAD83

GM 66313

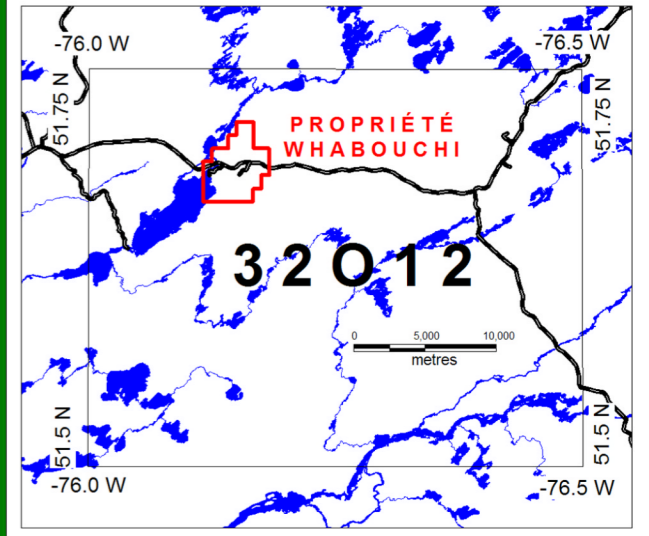
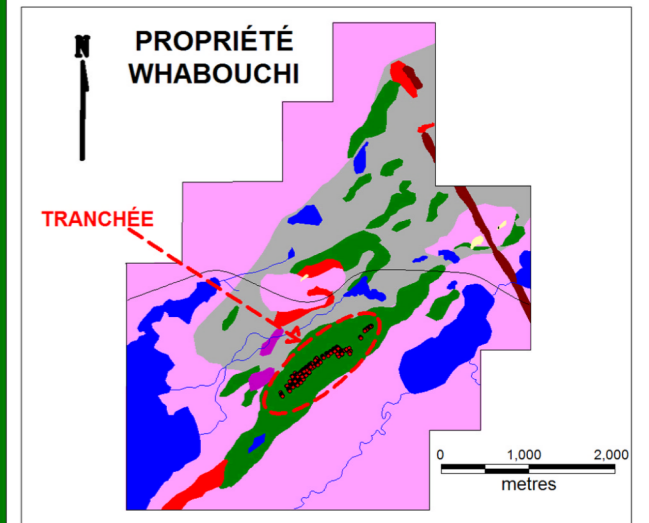




# L É G E N D E

- Diabase
- Brèche
- Li-Pegmatite
- Ultramafique
- Métabasalte
- Orthogneiss
- Pegmatite
- Granite
- Lac/Ruisseau

Estant	Nordant	Échant no	% Li2O
441,464.53	5,726,090.58	17468	1.87



## NEMASKA LITHIUM INC

PROPRIÉTÉ WHABOUCHI

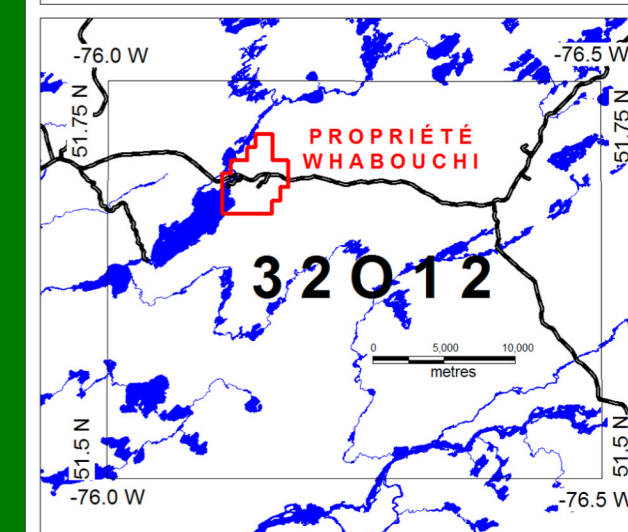
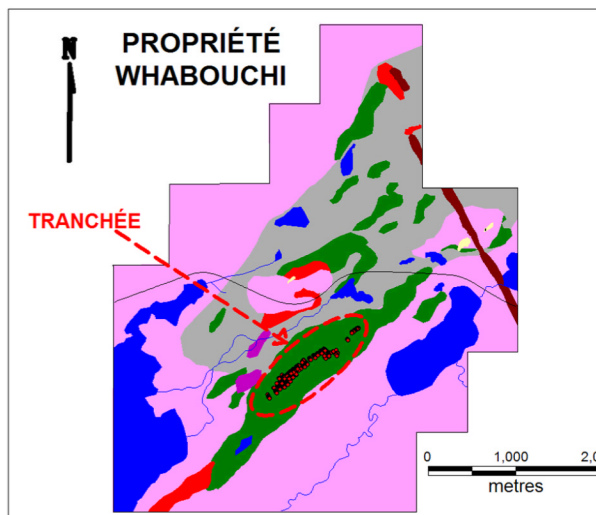
Carte Localisation Échantillon  
Tranchées R-09 à R-11  
Plan 04

Mis en plan par: Yvan Bussières ing  
Novembre 2011  
UTM NAD83

# L É G E N D E


- Diabase
- Brèche
- Li-Pegmatite
- Ultramafique
- Métabasalte
- Orthogneiss
- Pegmatite
- Granite
- Lac/Ruisseau

Estant	Nordant	Échant no	% Li2O
441,464.53	5,726,090.58	17468	1.87



**NEMASKA LITHIUM INC**  
**PROPRIÉTÉ WHABOUCHI**  
 Carte Localisation Échantillon  
 Tranchées R-12 et R-13  
 R-DS1C, R-DS2B  
 R-DS3C et R-DSNP  
 Plan 05

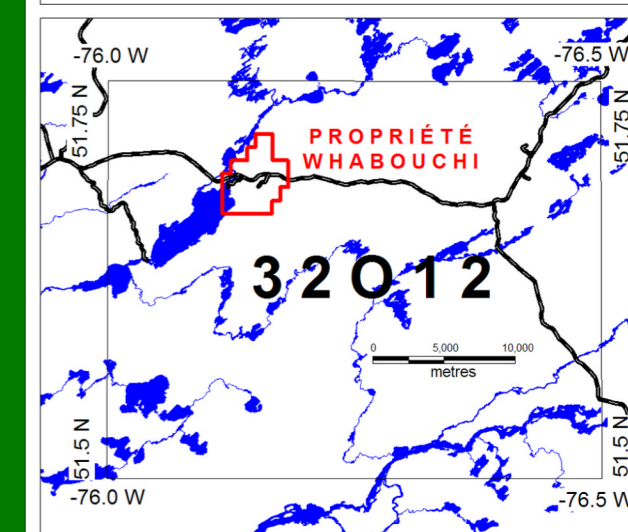
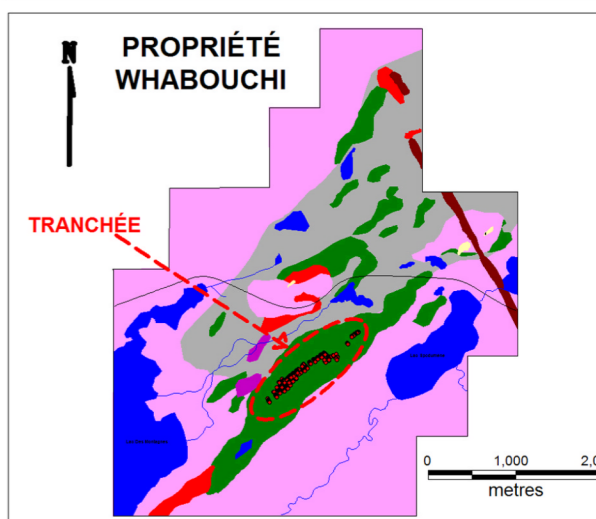
Mis en plan par: Yvan Bussières ing  
 Novembre 2011  
 UTM NAD83



# L É G E N D E

- Diabase
- Brèche
- Li-Pegmatite
- Ultramafique
- Métabasalte
- Orthogneiss
- Pegmatite
- Granite
- Lac/Ruisseau

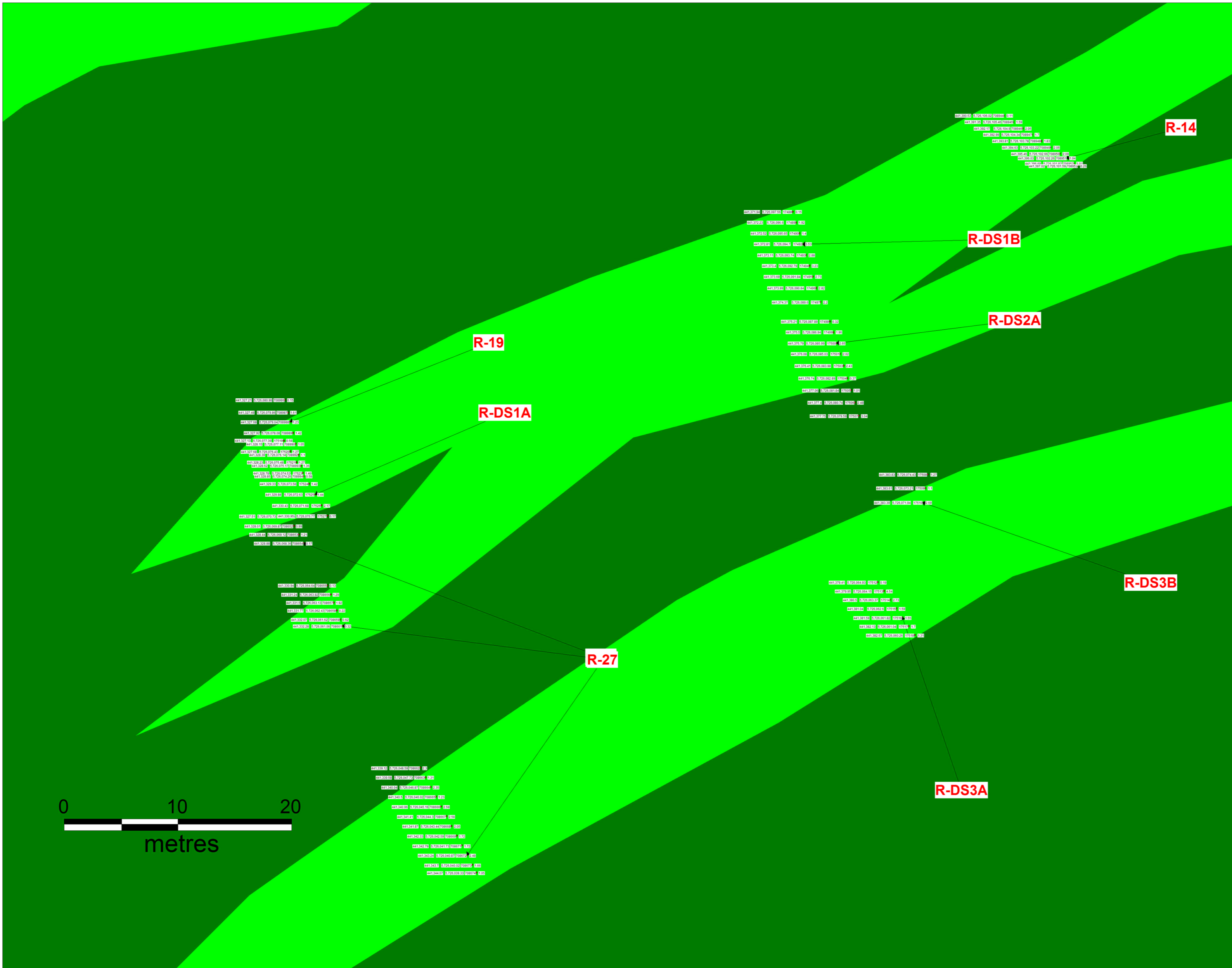
Estant	Nordant	Échant no	% Li2O
441,464.53	5,726,090.58	17468	1.87



**NEMASKA LITHIUM INC**  
**PROPRIÉTÉ WHABOUCHI**  
 Carte Localisation Échantillon  
 Tranchées R-14, R-19 et R-27  
 R-DS1A, R-DS1B, R-DS2A  
 R-DS3A et R-DS3B  
 Plan 06

Mis en plan par:  
 Yvan Bussières ing

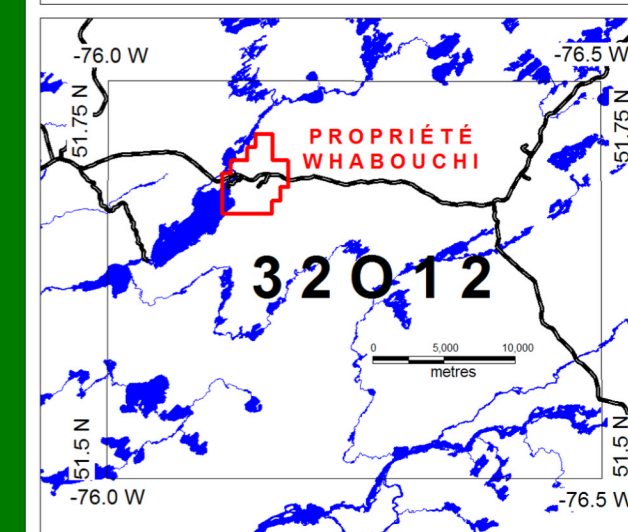
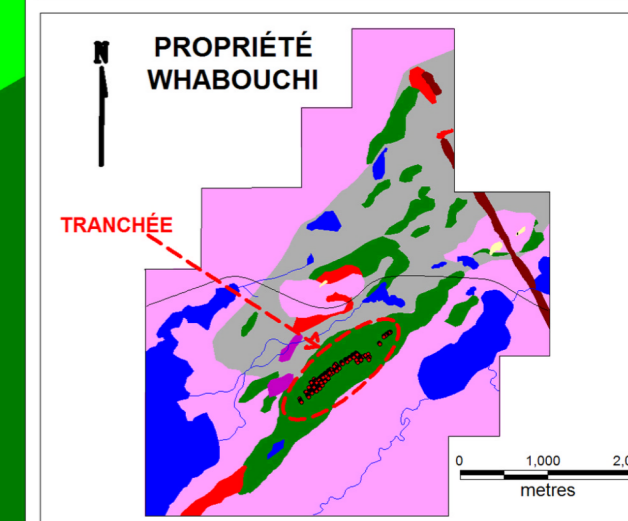
Novembre 2011  
 UTM NAD83



# L É G E N D E

- Diabase
- Brèche
- Li-Pegmatite
- Ultramafique
- Métabasalte
- Orthogneiss
- Pegmatite
- Granite
- Lac/Ruisseau

Estant	Nordant	Échant no	% Li2O
441,464.53	5,726,090.58	17468	1.87



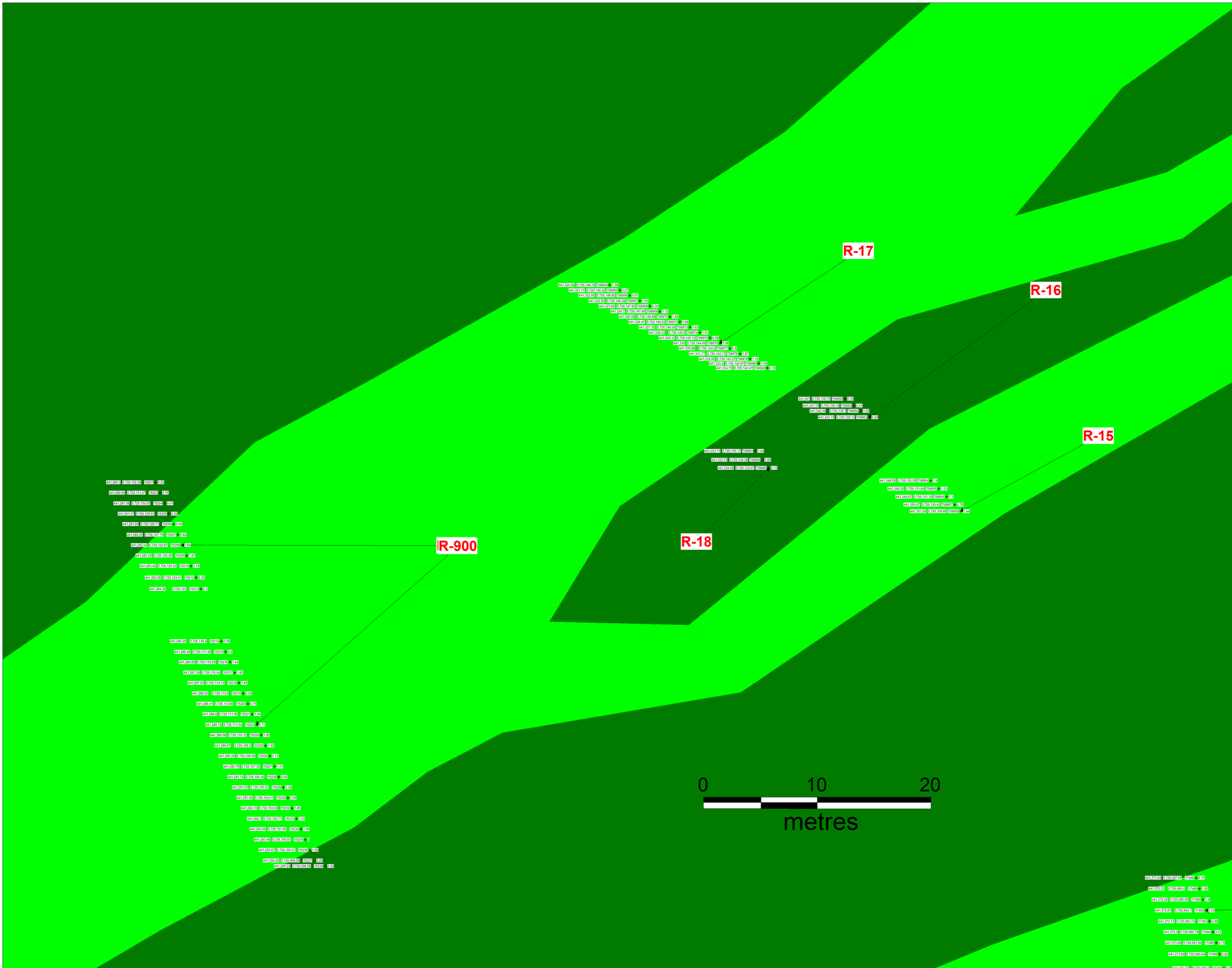
## NEMASKA LITHIUM INC


PROPRIÉTÉ WHABOUCHI  
 Carte Localisation Échantillon  
 Tranchées R-15 à R-18  
 R-900  
 Plan 07

Mis en plan par:  
 Yvan Bussières ing

Novembre 2011  
 UTM NAD83

GM 66313

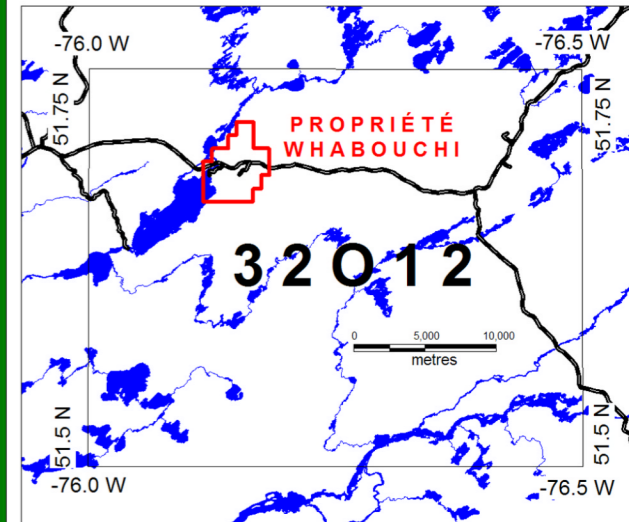
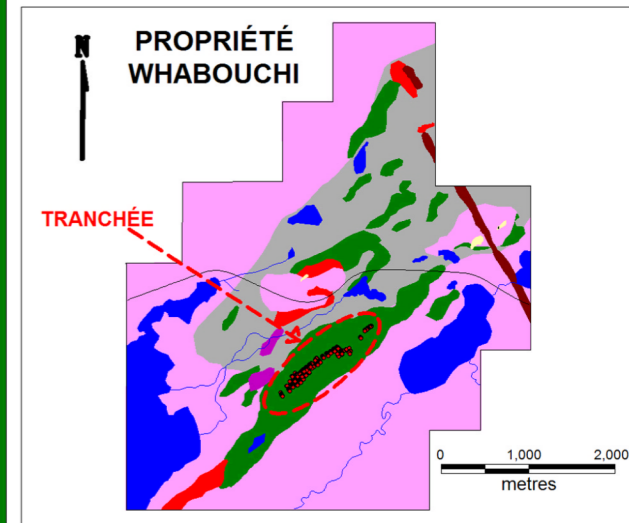




# L É G E N D E

- Diabase
- Brèche
- Li-Pegmatite
- Ultramafique
- Métabasalte
- Orthogneiss
- Pegmatite
- Granite
- Lac/Ruisseau

Estant	Nordant	Échant no	% Li2O
441,464.53	5,726,090.58	17468	1.87



## NEMASKA LITHIUM INC

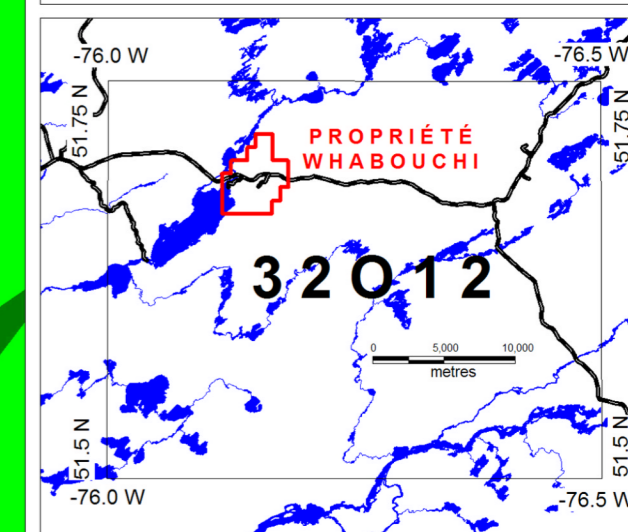
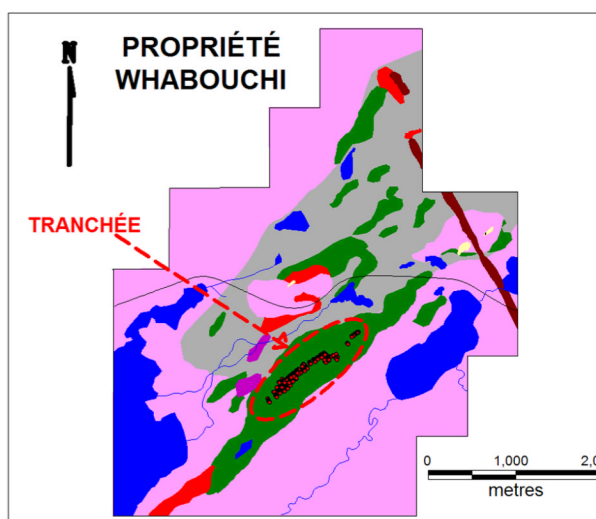
PROPRIÉTÉ WHABOUCHI  
 Carte Localisation Échantillon  
 Tranchées R-800 et R-850  
 Plan 08

Mis en plan par: Yvan Bussières ing  
 Novembre 2011  
 UTM NAD83

# L É G E N D E

- Diabase
- Brèche
- Li-Pegmatite
- Ultramafique
- Métabasalte
- Orthogneiss
- Pegmatite
- Granite
- Lac/Ruisseau

Estant	Nordant	Échant no	% Li2O
441,464.53	5,726,090.58	17468	1.87




## NEMASKA LITHIUM INC

PROPRIÉTÉ WHABOUCHI  
 Carte Localisation Échantillon  
 Tranchées R-24 et 25  
 R-750  
 Plan 09

Mis en plan par:  
 Yvan Bussières ing


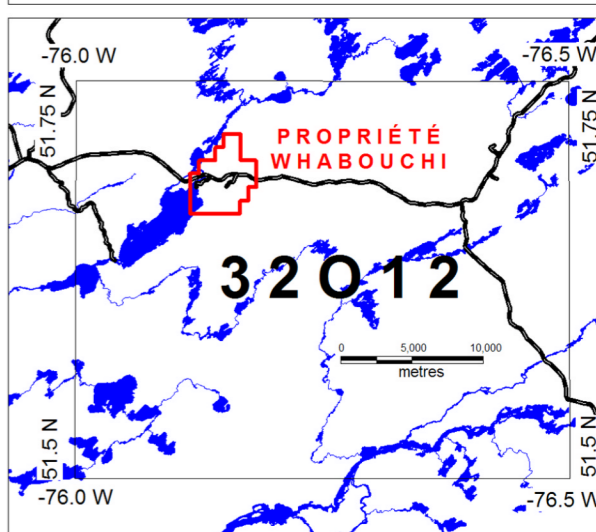
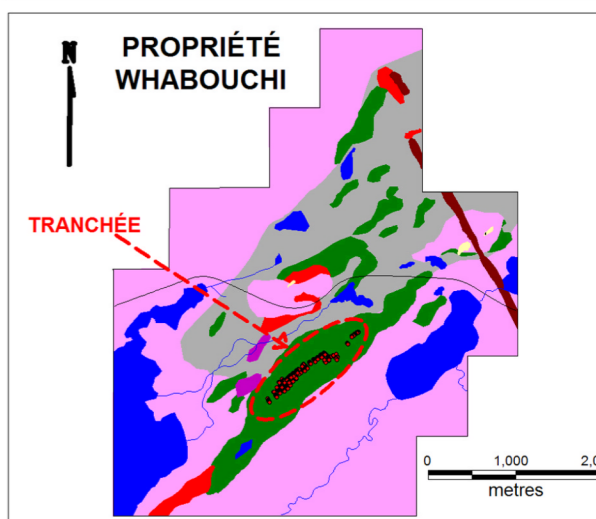
Novembre 2011  
 UTM NAD83



# L É G E N D E

- Diabase
- Brèche
- Li-Pegmatite
- Ultramafique
- Métabasalte
- Orthogneiss
- Pegmatite
- Granite
- Lac/Ruisseau

Estant	Nordant	Échant no	% Li2O
441,464.53	5,726,090.58	17468	1.87




## NEMASKA LITHIUM INC

PROPRIÉTÉ WHABOUCHI  
 Carte Localisation Échantillon  
 Tranchées R-26 et R-650  
 Plan 10

Mis en plan par:  
 Yvan Bussières ing

Novembre 2011  
 UTM NAD83

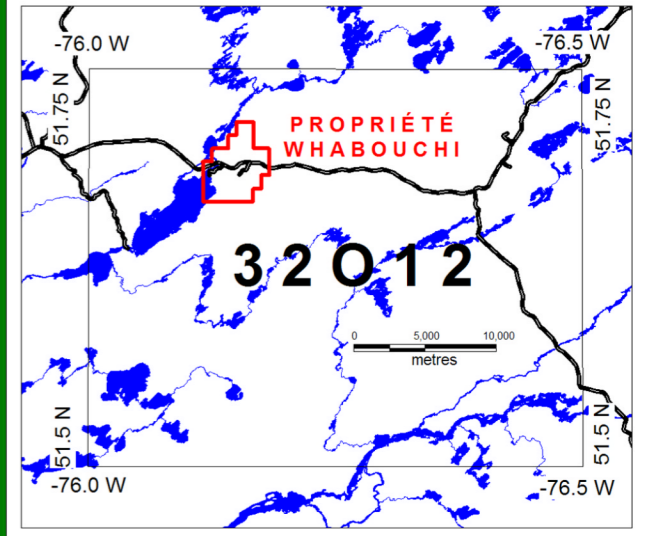
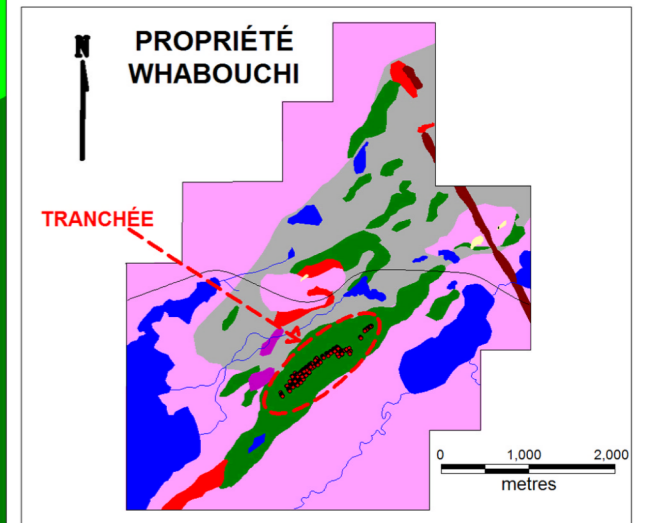
GM 66313



# L É G E N D E

- Diabase
- ▽ Δ ▽ Brèche
- Li-Pegmatite
- Ultramafique
- Métabasalte
- Orthogneiss
- Pegmatite
- Granite
- Lac/Ruisseau


Estant	Nordant	Échant no	% Li <sub>2</sub> O
441,464.53	5,726,090.58	17468	1.87



## NEMASKA LITHIUM INC

PROPRIÉTÉ WHABOUCHI  
 Carte Localisation Échantillon  
 Tranchées R-20 et R-21  
 R-575  
 Plan 11

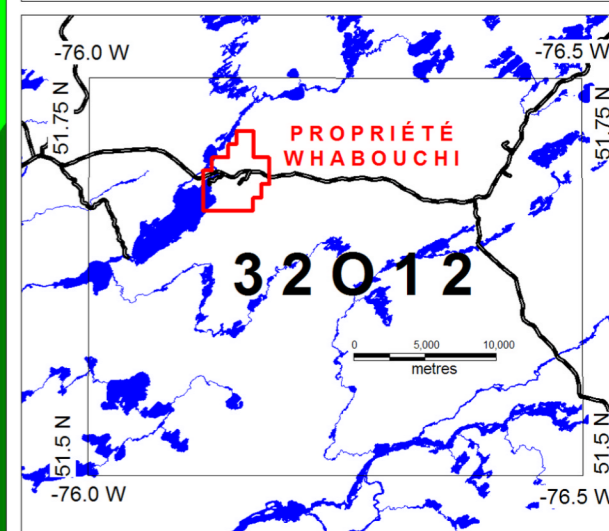
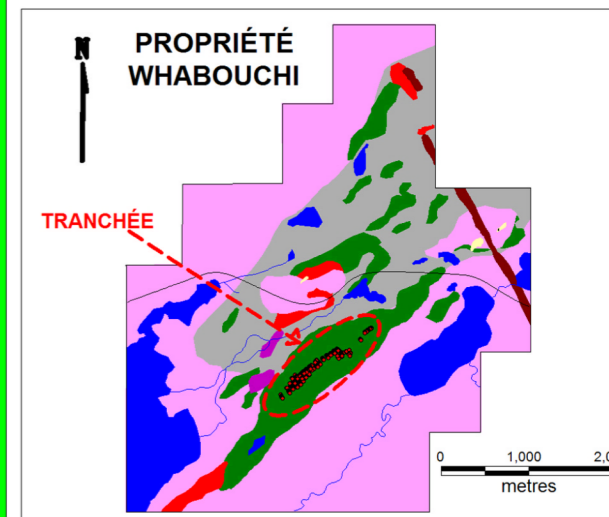
Mis en plan par: Yvan Bussières ing  
 Novembre 2011  
 UTM NAD83



# L É G E N D E

- Diabase
- ▽ Δ Brèche
- Li-Pegmatite
- Ultramafique
- Métabasalte
- Orthogneiss
- Pegmatite
- Granite
- Lac/Ruisseau

Estant	Nordant	Échant no	% Li2O
441,464.53	5,726,090.58	17468	1.87



## NEMASKA LITHIUM INC

PROPRIÉTÉ WHABOUCHI  
 Carte Localisation Échantillon  
 Tranchées R-22 et R-525  
 Plan 12

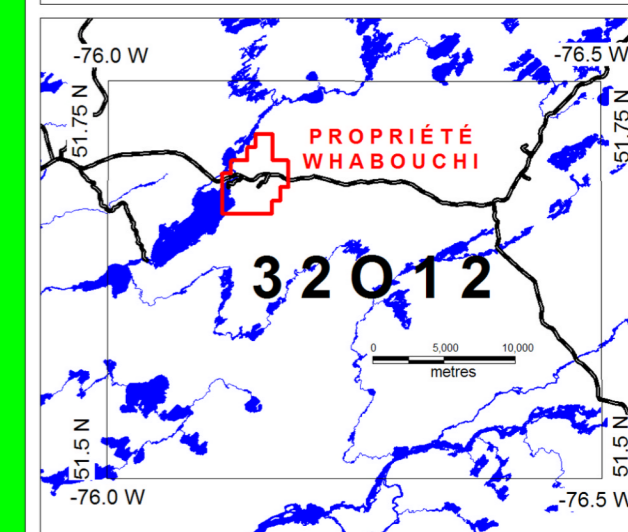
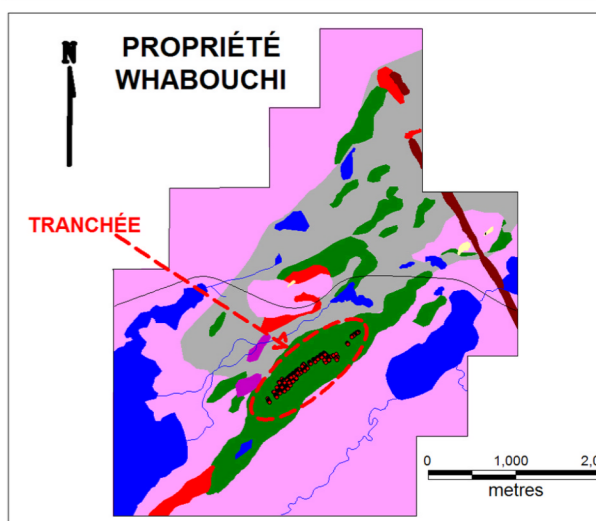
Mis en plan par:  
 Yvan Bussières ing

Novembre 2011  
 UTM NAD83

# L É G E N D E

- Diabase
- Brèche
- Li-Pegmatite
- Ultramafique
- Métabasalte
- Orthogneiss
- Pegmatite
- Granite
- Lac/Ruisseau

Estant	Nordant	Échant no	% Li2O
441,464.53	5,726,090.58	17468	1.87




## NEMASKA LITHIUM INC



PROPRIÉTÉ WHABOUCHI  
 Carte Localisation Échantillon  
 Tranchées R-23 et R-475  
 Plan 13

Mis en plan par:  
 Yvan Bussières ing

Novembre 2011  
 UTM NAD83

GM 66313

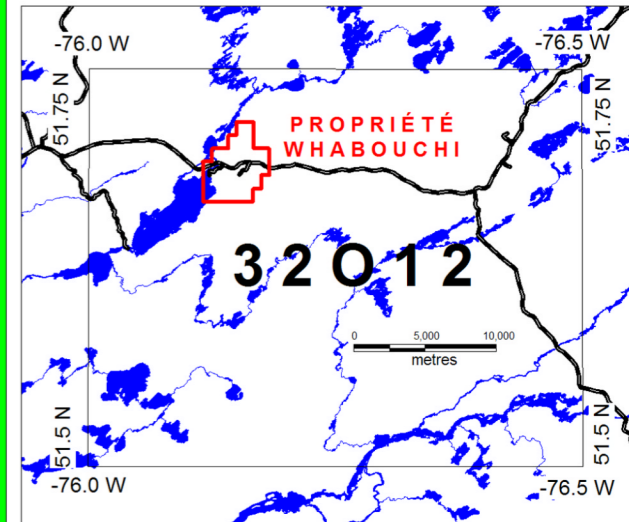
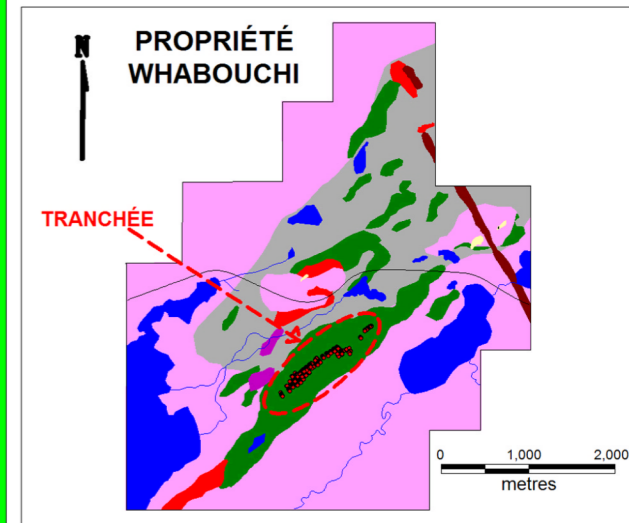




# L É G E N D E

- Diabase
- Brèche
- Li-Pegmatite
- Ultramafique
- Métabasalte
- Orthogneiss
- Pegmatite
- Granite
- Lac/Ruisseau


Estant	Nordant	Échant no	% Li2O
441,464.53	5,726,090.58	17468	1.87



## NEMASKA LITHIUM INC

PROPRIÉTÉ WHABOUCHI  
 Carte Localisation Échantillon  
 Tranchées R-375 nord  
 et R-425  
 Plan 14

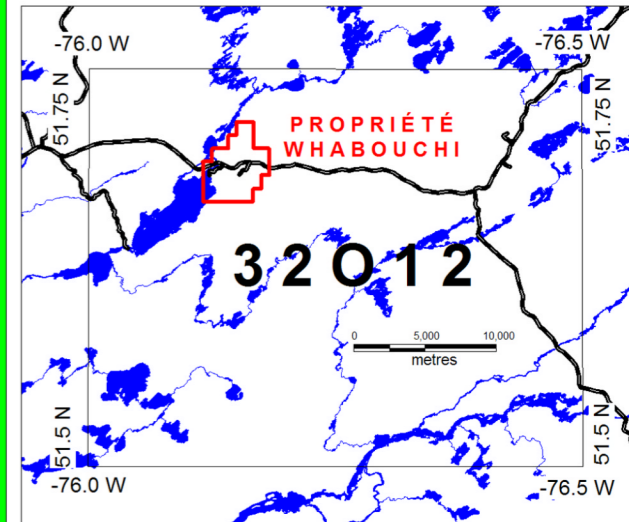
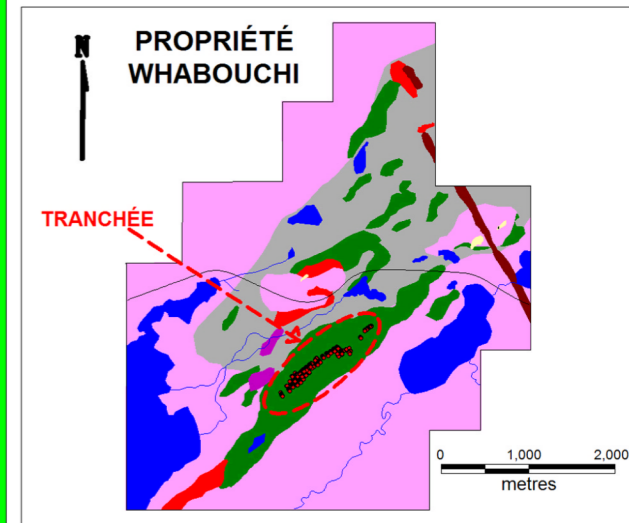
Mis en plan par: Yvan Bussières ing  
 Novembre 2011  
 UTM NAD83



# L É G E N D E

- Diabase
- Brèche
- Li-Pegmatite
- Ultramafique
- Métabasalte
- Orthogneiss
- Pegmatite
- Granite
- Lac/Ruisseau


Estant	Nordant	Échant no	% Li2O
441,464.53	5,726,090.58	17468	1.87



## NEMASKA LITHIUM INC

PROPRIÉTÉ WHABOUCHI  
 Carte Localisation Échantillon  
 Tranchées R-325 nord  
 et R-375 sud  
 Plan 15

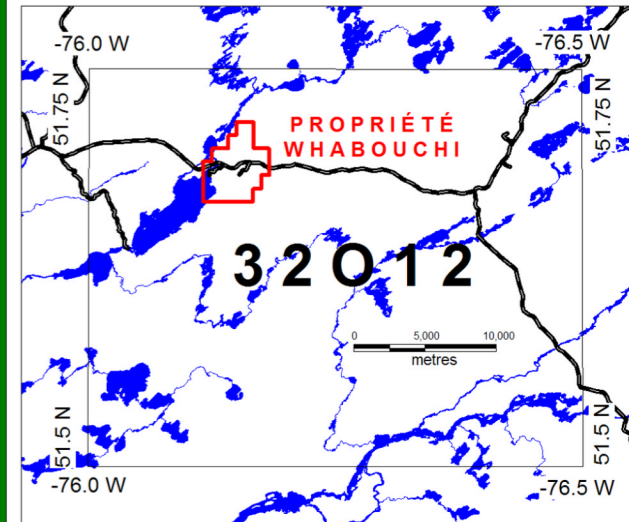
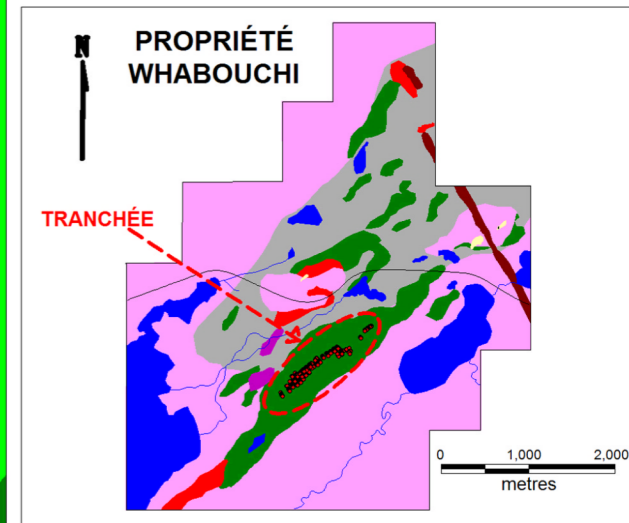
Mis en plan par: Yvan Bussières ing  
 Novembre 2011  
 UTM NAD83



# L É G E N D E

- Diabase
- Brèche
- Li-Pegmatite
- Ultramafique
- Métabasalte
- Orthogneiss
- Pegmatite
- Granite
- Lac/Ruisseau

Estant	Nordant	Échant no	% Li2O
441,464.53	5,726,090.58	17468	1.87



## NEMASKA LITHIUM INC

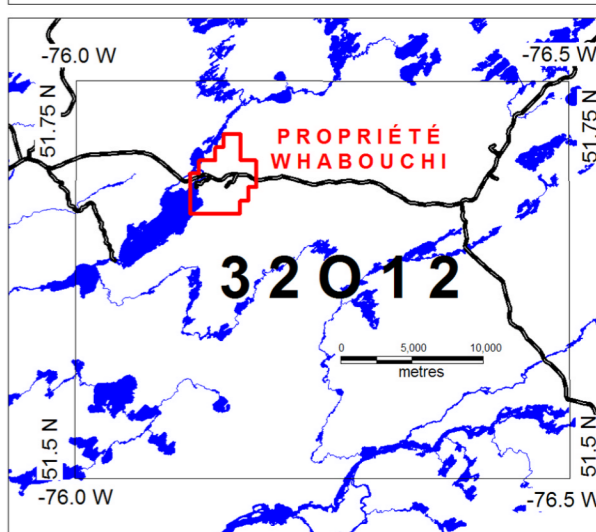
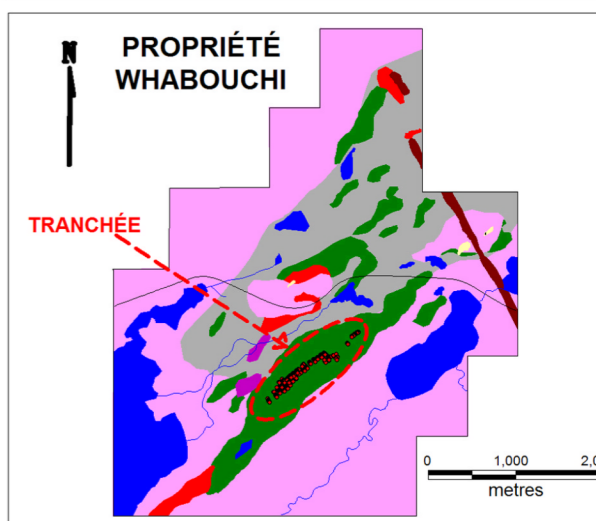
PROPRIÉTÉ WHABOUCHI  
 Carte Localisation Échantillon  
 Tranchées R-275  
 et R-325 sud  
 Plan 16

Mis en plan par: Yvan Bussières ing  
 Novembre 2011  
 UTM NAD83

# L É G E N D E

- Diabase
- Brèche
- Li-Pegmatite
- Ultramafique
- Métabasalte
- Orthogneiss
- Pegmatite
- Granite
- Lac/Ruisseau

Estant	Nordant	Échant no	% Li2O
441,464.53	5,726,090.58	17468	1.87




## NEMASKA LITHIUM INC

PROPRIÉTÉ WHABOUCHI  
 Carte Localisation Échantillon  
 Tranchée R-225  
 Plan 17

Mis en plan par:  
 Yvan Bussières ing

Novembre 2011  
 UTM NAD83

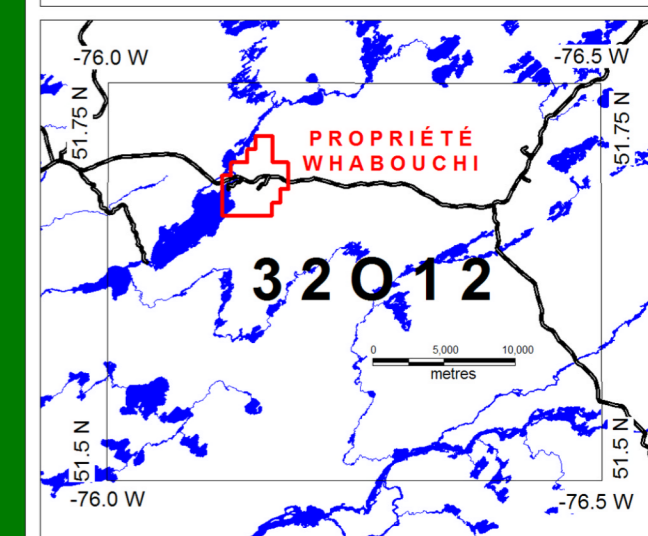
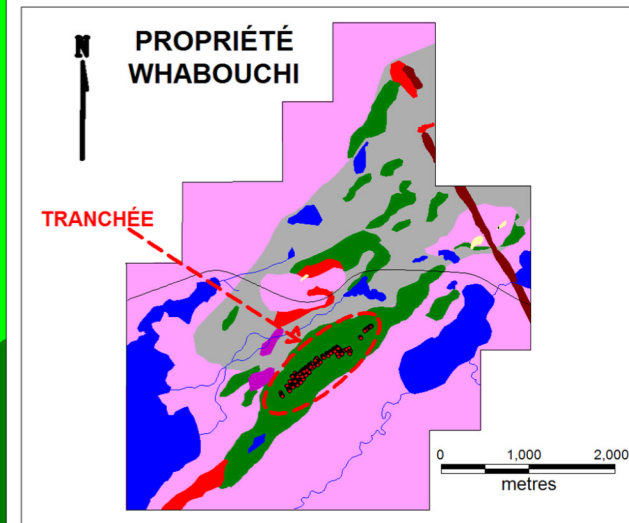


**R-225**


# L É G E N D E

- Diabase
- Brèche
- Li-Pegmatite
- Ultramafique
- Métabasalte
- Orthogneiss
- Pegmatite
- Granite
- Lac/Ruisseau

Estant	Nordant	Échant no	% Li2O
441,464.53	5,726,090.58	17468	1.87



**R-125**



**NEMASKA LITHIUM INC**

PROPRIÉTÉ WHABOUCHI  
 Carte Localisation Échantillon  
 Tranchée R-125  
 Plan 18

Mis en plan par: Yvan Bussières ing  
 Novembre 2011  
 UTM NAD83

