425 000 mE
430 000 mE
435 000 mE
440 000 mE
445 000 mE
450 000 mE
455 000 mE

6 685 000 mN
6 680 000 mN
6 675 000 mN
6 670 000 mN
6 665 000 mN
6 660 000 mN
6 655 000 mN

Kangirsuk

Virginia Mines / AAEC

Projet Baie Payne

Localisation
des titres miniers

Date:6/1/2011
Author:
Office: Quebec City
Drawing:
Scale: 1:40000
Projection: UTM Zone 19 (NAD 27 for Canada)

0 0.75 1.5 3
kilometres

REÇU AU MRNF
11 JAN. 2011
DIRECTION DES TITRES MINIERS

1085931

GM65441


LEGEND
2010 Showings
Showings (Before 2010)
2010 Grab Samples (Au+Scan Package)
2010 Grab Samples (GOLE Package)
2010 Boulders
2010 Outcrops
2010 Trenches
Drillholes (Before 2010)
AeroTEM Anomalies
Limits of the Property
427 000 mE
428 000 mE
429 000 mE
430 000 mE
431 000 mE
432 000 mE
6 672 000 mN
6 671 000 mN
6 670 000 mN
6 669 000 mN
6 668 000 mN
6 667 000 mN
6 666 000 mN
QC1
QB2
QB4
QB3
QB1
QA1
QA2
TA2
TC1
TA1
TC2
TB2
TB4
TB1
TB3
BP-2010-TR-001
BP-2010-TR-002
GM65441
Virginia Mines / AAEC
Payne Bay Project
Location of 2010 Outcrops and Boulders (Qarqasiaq Block)
Date:5/1/2011
Author:
Office: Quebec City
Drawing:
Scale: 1:6000
Projection: UTM Zone 19 (NAD 27 for Canada)
0 100 200 400
metres

LEGEND

- 2010 Showings
- Showings (Before 2010)
- 2010 Grab Samples (Au+Scan Package)
- 2010 Grab Samples (GOLE Package)
- 2010 Boulders
- 2010 Outcrops
- 2010 Trenches
- Drillholes (Before 2010)
- AeroTEM Anomalies
- Limits of the Property

428 000 mE
429 000 mE
430 000 mE
431 000 mE
432 000 mE

6 672 000 mN
6 671 000 mN
6 670 000 mN
6 669 000 mN
6 668 000 mN
6 667 000 mN
6 666 000 mN

QC1 QB2 QB4 QB3 QB1 QA1 QA2 TA2 TC1 TA1 TC2 TB2 TB4 TB1 TB3

GM65441

Virginia Mines / AAEC	
	Payne Bay Project
Date:5/1/2011	Location of 2010 Rock Samples (Qarqasiaq Block)
Author:	
Office: Quebec City	
Drawing:	
Scale: 1:6000	Projection: UTM Zone 19 (NAD 27 for Canada)

0 100 200 400
metres

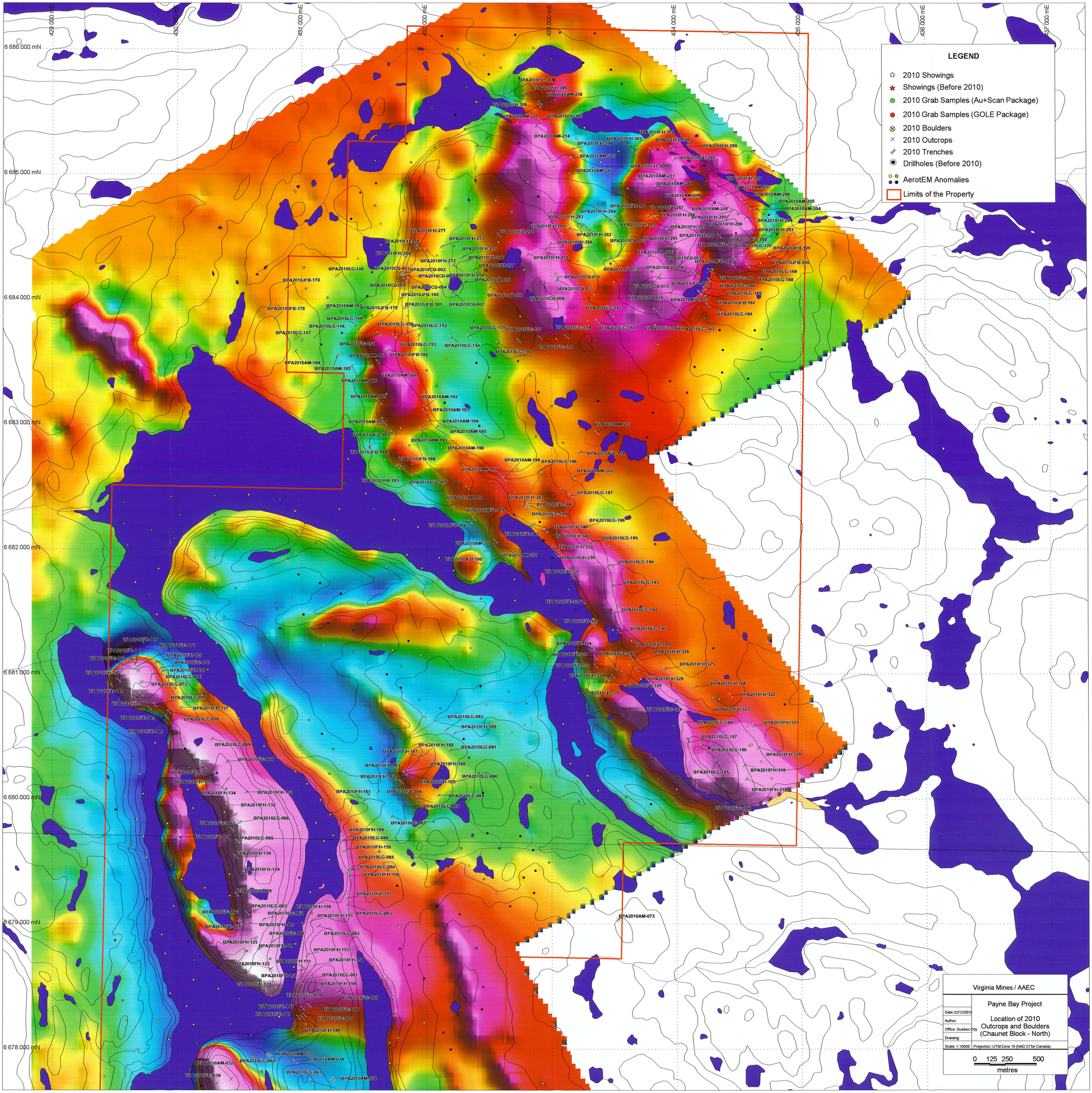
429 000 mE
430 000 mE
431 000 mE
432 000 mE
433 000 mE
434 000 mE
435 000 mE
436 000 mE
437 000 mE
6 686 000 mN
6 685 000 mN
6 684 000 mN
6 683 000 mN
6 682 000 mN
6 681 000 mN
6 680 000 mN
6 679 000 mN
6 678 000 mN
LEGEND
2010 Showings
Showings (Before 2010)
2010 Grab Samples (Au+Scan Package)
2010 Grab Samples (GOLE Package)
2010 Boulders
2010 Outcrops
2010 Trenches
Drillholes (Before 2010)
AerotEM Anomalies
Limits of the Property
Virginia Mines / AAEC
Payne Bay Project
Location of 2010 Outcrops and Boulders (Chaunet Block - North)
Date:22/12/2010
Author:
Office: Quebec City
Drawing:
Scale: 1:10000
Projection: UTM Zone 19 (NAD 27 for Canada)
0 125 250 500
metres

GM65441



Virginia Mines / AAEC

Payne Bay Project

Location of 2010 Rock Samples (Chaunet Block - North)

Date:5/1/2011

Author:

Office: Quebec City

Drawing:

Scale: 1:10000

Projection: UTM Zone 19 (NAD 27 for Canada)

0 125 250 500 metres

GM65441


430 000 mE
431 000 mE
432 000 mE
433 000 mE
434 000 mE
435 000 mE
436 000 mE
437 000 mE
438 000 mE
6 678 000 mN
6 677 000 mN
6 676 000 mN
6 675 000 mN
6 674 000 mN
6 673 000 mN
6 672 000 mN
6 671 000 mN
6 670 000 mN
6 669 000 mN
BPA2010FH-152
BPA2010FH-122
BPA2010EG-081
BPA2010FH-150
BPA2010EG-079
BPA2010EG-080
BPA2010FH-149
BPA2010FH-147
BPA2010EG-078
BPA2010EG-077
BPA2010FH-148
BPA2010AM-033
BPA2010AM-034
BPA2010AM-032
BPA2010EG-040
BPA2010EG-041
BPA2010AM-036
BPA2010EG-039
BPA2010AM-037
BPA2010AM-035
BPA2010AM-039
BPA2010AM-038
BPA2010EG-043
BPA2010EG-042
BPA2010EG-044
BPA2010AM-041
BPA2010AM-042
BPA2010EG-045
BPA2010AM-043
BPA2010AM-088
BPA2010AM-087
BPA2010EG-046
BPA2010AM-044
BPA2010AM-045
BPA2010EG-047
BPA2010AM-048
BPA2010JFB-097
BPA2010AM-046
BPA2010AM-047
BPA2010AM-049
BPA2010JFB-096
BPA2010AM-086
BPA2010EG-050
BPA2010JFB-095
BPA2010AM-084
BPA2010EG-048
BPA2010EG-049
BPA2010AM-085
BPA2010JFB-094
BPA2010EG-051
BPA2010AM-083
BPA2010AM-050
BPA2010AM-082
BPA2010AM-052
BPA2010AM-051
BPA2010JFB-093
BPA2010AM-080
BPA2010AM-053
BPA2010JFB-092
BPA2010AM-081
BPA2010EG-052
BPA2010AM-079
BPA2010JFB-091
BPA2010JFB-090
BPA2010AM-078
BPA2010EG-053
BPA2010AM-054
BPA2010JFB-089
BPA2010AM-055
BPA2010AM-077
BPA2010JFB-088
BPA2010EG-054
BPA2010AM-076
BPA2010AM-056
BPA2010JFB-087
BPA2010EG-060
BPA2010EG-059
BPA2010AM-057
BPA2010JFB-086
BPA2010AM-063
BPA2010AM-075
BPA2010EG-055
BPA2010JFB-085
BPA2010EG-058
BPA2010AM-058
BPA2010AM-074
BPA2010EG-056
BPA2010AM-059
BPA2010JFB-084
BPA2010AM-062
BPA2010EG-057
BPA2010AM-060
BPA2010AM-061
BPA2010JFB-083
BPA2010JFB-081
BPA2010JFB-082
BPA2010JFB-080
BPA2010AM-072
BPA2010JFB-079
BPA2010AM-069
BPA2010AM-070
BPA2010AM-071
BPA2010AM-068
BPA2010JFB-076
BPA2010JFB-078
BPA2010JFB-075
BPA2010JFB-077
BPA2010JFB-074
BPA2010AM-067
BPA2010JFB-073
BPA2010JFB-072
BPA2010EG-032
BPA2010AM-066
BPA2010AM-065
BPA2010AM-064
BPA2010FH-121
BPA2010FH-118
Lac Chaunet
BPA2010JFB-069
BPA2010JFB-074
BPA2010FH-119
BPA2010FH-117
BPA2010FH-116
BPA2010FH-120
BPA2010JFB-070
BPA2010JFB-068
BPA2010FH-115
BPA2010FH-114
BPA2010FH-113
BPA2010FH-112
BPA2010JFB-067
BPA2010JFB-066
BPA2010FH-110
BPA2010FH-111
BPA2010FH-109
BPA2010FH-108
BPA2010FH-104
BPA2010FH-105
BPA2010JFB-065
BPA2010JFB-062
BPA2010JFB-064
BPA2010FH-107
BPA2010FH-106
BPA2010FH-103
BPA2010FH-102
BPA2010JFB-063
BPA2010FH-101
BPA2010JFB-061
BPA2010JFB-060
BPA2010FH-100
BPA2010FH-098
BPA2010FH-099
BPA2010FH-097
BPA2010JFB-059
BPA2010FH-095
BPA2010FH-096
BPA2010JFB-058
BPA2010JFB-051
BPA2010JFB-049
BPA2010JFB-052
BPA2010FH-094
BPA2010FH-081
BPA2010JFB-057
BPA2010JFB-047
BPA2010JFB-048
BPA2010JFB-046
BPA2010JFB-050
BPA2010FH-092
BPA2010FH-093
BPA2010FH-080
BPA2010FH-082
BPA2010JFB-053
BPA2010JFB-055
BPA2010FH-091
BPA2010FH-079
BPA2010FH-083
BPA2010JFB-045
BPA2010JFB-054
BPA2010JFB-056
BPA2010FH-078
BPA2010FH-090
BPA2010FH-086
BPA2010FH-088
BPA2010FH-089
BPA2010FH-084
BPA2010FH-087
BPA2010FH-085
BPA2010AM-175
BPA2010AM-177
BPA2010EG-142
BPA2010AM-178
BPA2010AM-180
BPA2010EG-143
BPA2010AM-179
BPA2010EG-144
BPA2010JFB-022
BPA2010JFB-023
BPA2010JFB-024
BPA2010EG-145
BPA2010JFB-212
BPA2010JFB-213
BPA2010JFB-211
BPA2010JFB-210
BPA2010AM-236
BPA2010AM-238
LEGEND
2010 Showings
Showings (Before 2010)
2010 Grab Samples (Au+Scan Package)
2010 Grab Samples (GOLE Package)
2010 Boulders
2010 Outcrops
2010 Trenches
Drillholes (Before 2010)
AerotEM Anomalies
Limits of the Property
GM 65441
Virginia Mines / AAEC
Payne Bay Project
Location of 2010
Outcrops and Boulders
(Chaunet Block - South)
Date:22/12/2010
Author:
Office: Quebec City
Drawing:
Scale: 1:10000
Projection: UTM Zone 19 (NAD 27 for Canada)
0 125 250 500
metres


430 000 mE
431 000 mE
432 000 mE
433 000 mE
434 000 mE
435 000 mE
436 000 mE
437 000 mE
6 678 000 mN
6 677 000 mN
6 676 000 mN
6 675 000 mN
6 674 000 mN
6 673 000 mN
6 672 000 mN
6 671 000 mN
6 670 000 mN
6 669 000 mN
192461
192298
192359
192360
192283
192282
192361
192362
192363
192284
192364
192365
192366
192285
192367
192369
192286
192368
192370
192287
192389
192349
192386
192387
192288
192289
192388
192371
192372
192373
192385
192374
192290
192384
192348
192291
192295
192294
192378
192375
192383
192293
192376
192292
192377
192347
192382
192380
192379
192346
192345
Lac Chaunet
192344
192454
192453
192452
192343
192451
192341
192342
192250
192340
192339
192249
192247
192248
192242
192334
192335
192241
192243
192336
192245
192337
192338
192246
192244
192333
198316
192319
192318
LEGEND
2010 Showings
Showings (Before 2010)
2010 Grab Samples (Au+Scan Package)
2010 Grab Samples (GOLE Package)
2010 Boulders
2010 Outcrops
2010 Trenches
Drillholes (Before 2010)
AeroTEM Anomalies
Limits of the Property
Virginia Mines / AAEC
Payne Bay Project
Location of 2010
Rock Samples
(Chaunet Block - South)
Date:5/1/2011
Author:
Office: Quebec City
Drawing:
Scale: 1:10000
Projection: UTM Zone 19 (NAD 27 for Canada)
0 125 250 500
metres

GM65441

438 000 mE
439 000 mE
440 000 mE
441 000 mE
442 000 mE
6 674 000 mN
6 673 000 mN
6 672 000 mN
6 671 000 mN
6 670 000 mN
6 669 000 mN

BPA2010JFB-212
BPA2010JFB-209
BPA2010AM-233
BPA2010JFB-213
BPA2010JFB-211
BPA2010JFB-215
BPA2010AM-234
BPA2010JFB-210
BPA2010AM-241
BPA2010AM-235
BPA2010AM-240
BPA2010AM-236
BPA2010JFB-214
BPA2010AM-242
BPA2010AM-237
BPA2010AM-243
BPA2010AM-239
BPA2010JFB-216
BPA2010AM-238
BPA2010AM-244
BPA2010AM-245
BPA2010EG-029
BPA2010AM-022
BPA2010JFB-217
BPA2010AM-021
BPA2010AM-023
BPA2010JFB-218
BPA2010AM-246
BPA2010AM-025
BPA2010AM-024
BPA2010EG-030
BPA2010AM-247
BPA2010JFB-219
BPA2010EG-031
BPA2010EG-035
BPA2010AM-026
BPA2010JFB-220
BPA2010JFB-221
BPA2010AM-248
BPA2010AM-028
BPA2010EG-034
BPA2010EG-033
BPA2010AM-027
BPA2010AM-029
BPA2010AM-030
BPA2010FH-077
BPA2010EG-038
BPA2010AM-031
BPA2010EG-036
BPA2010FH-076
BPA2010FH-075
BPA2010JFB-044
BPA2010EG-037
BPA2010FH-072
BPA2010FH-074
BPA2010FH-073
BPA2010FH-071
BPA2010JFB-043
BPA2010FH-070
BPA2010JFB-039
BPA2010FH-065
BPA2010FH-069
BPA2010JFB-041
BPA2010JFB-040
BPA2010FH-063
BPA2010FH-066
BPA2010JFB-042
BPA2010FH-062
BPA2010FH-067
BPA2010FH-068
BPA2010FH-064
BPA2010FH-061
BPA2010JFB-038
BPA2010FH-060
BPA2010JFB-037
BPA2010JFB-036
BPA2010FH-059
BPA2010JFB-035
BPA2010FH-057
BPA2010FH-058

LEGEND

- 2010 Showings
- Showings (Before 2010)
- 2010 Grab Samples (Au+Scan Package)
- 2010 Grab Samples (GOLE Package)
- 2010 Boulders
- 2010 Outcrops
- 2010 Trenches
- Drillholes (Before 2010)
- AerotEM Anomalies
- Limits of the Property

Virginia Mines / AAEC

Payne Bay Project

Location of 2010
Outcrops and Boulders
(Des Chefs Block)

Date:22/12/2010	
Author:	
Office: Quebec City	
Drawing:	
Scale: 1:10000	Projection: UTM Zone 19 (NAD 27 for Canada)

0 125 250 500
metres

GM65441

438 000 mE
439 000 mE
440 000 mE
441 000 mE
442 000 mE
6 674 000 mN
6 673 000 mN
6 672 000 mN
6 671 000 mN
6 670 000 mN
6 669 000 mN
198402
198401
198330
198329
192355
192356
192357
192358
192279
192278
192281
192280
192240
192332
192331
192330
192329
192239
192238
192328
192237

LEGEND

- 2010 Showings
- Showings (Before 2010)
- 2010 Grab Samples (Au+Scan Package)
- 2010 Grab Samples (GOLE Package)
- 2010 Boulders
- 2010 Outcrops
- 2010 Trenches
- Drillholes (Before 2010)
- AerotEM Anomalies
- Limits of the Property

Virginia Mines / AAEC

Payne Bay Project

Location of 2010
Rock Samples
(Des Chefs Block)

Date:22/12/2010	
Author:	
Office: Quebec City	
Drawing:	
Scale: 1:10000	Projection: UTM Zone 19 (NAD 27 for Canada)

0 125 250 500
metres

GM65441

447 000 mE
448 000 mE
449 000 mE
450 000 mE
451 000 mE
452 000 mE
453 000 mE

6 663 000 mN
6 662 000 mN
6 661 000 mN
6 660 000 mN
6 659 000 mN
6 658 000 mN

LEGEND

- 2010 Showings
- Showings (Before 2010)
- 2010 Grab Samples (Au+Scan Package)
- 2010 Grab Samples (GOLE Package)
- 2010 Boulders
- 2010 Outcrops
- 2010 Trenches
- Drillholes (Before 2010)
- AerotEM Anomalies
- Limits of the Property

Central 5
Twin Lakes 3
Twin Lakes 2
Twin Lakes 1
Central 4
Central 3
Central 1
Central 2
Muskox 7
Muskox 6
Norite Dyke
Muskox 8
Angelo
Muskox 9
Muskox 5
Muskox 1
Muskox 2
Muskox 3
Muskox 4

Virginia Mines / AAEC

Payne Bay Project

Location of 2010 Outcrops and Boulders (Kyak Block)

Date: 22/12/2010
Author:
Office: Quebec City
Drawing:
Scale: 1:6000
Projection: UTM Zone 19 (NAD 27 for Canada)

0 100 200 400
metres

GM65441

447 000 mE
448 000 mE
449 000 mE
450 000 mE
451 000 mE
452 000 mE
453 000 mE

6 663 000 mN
6 662 000 mN
6 661 000 mN
6 660 000 mN
6 659 000 mN
6 658 000 mN

LEGEND

- 2010 Showings
- Showings (Before 2010)
- 2010 Grab Samples (Au+Scan Package)
- 2010 Grab Samples (GOLE Package)
- 2010 Boulders
- 2010 Outcrops
- 2010 Trenches
- Drillholes (Before 2010)
- AerotEM Anomalies
- Limits of the Property

Central 5
Twin Lakes 3
Twin Lakes 2
Twin Lakes 1
Central 4
Central 3
Central 1
Central 2
Norite Dyke
Muskox 7
Muskox 6
Muskox 8
Angelo
Muskox 9
Muskox 5
Muskox 1
Muskox 2
Muskox 3
Muskox 4

Virginia Mines / AAEC

Payne Bay Project

Location of 2010 Rock Samples (Kyak Block)

Date: 22/12/2010
Author:
Office: Quebec City
Drawing:
Scale: 1:6000
Projection: UTM Zone 19 (NAD 27 for Canada)

0 100 200 400
metres

GM65441