

68°30'0"W

68°25'0"W

68°20'0"W

68°15'0"W

57°0'0"N

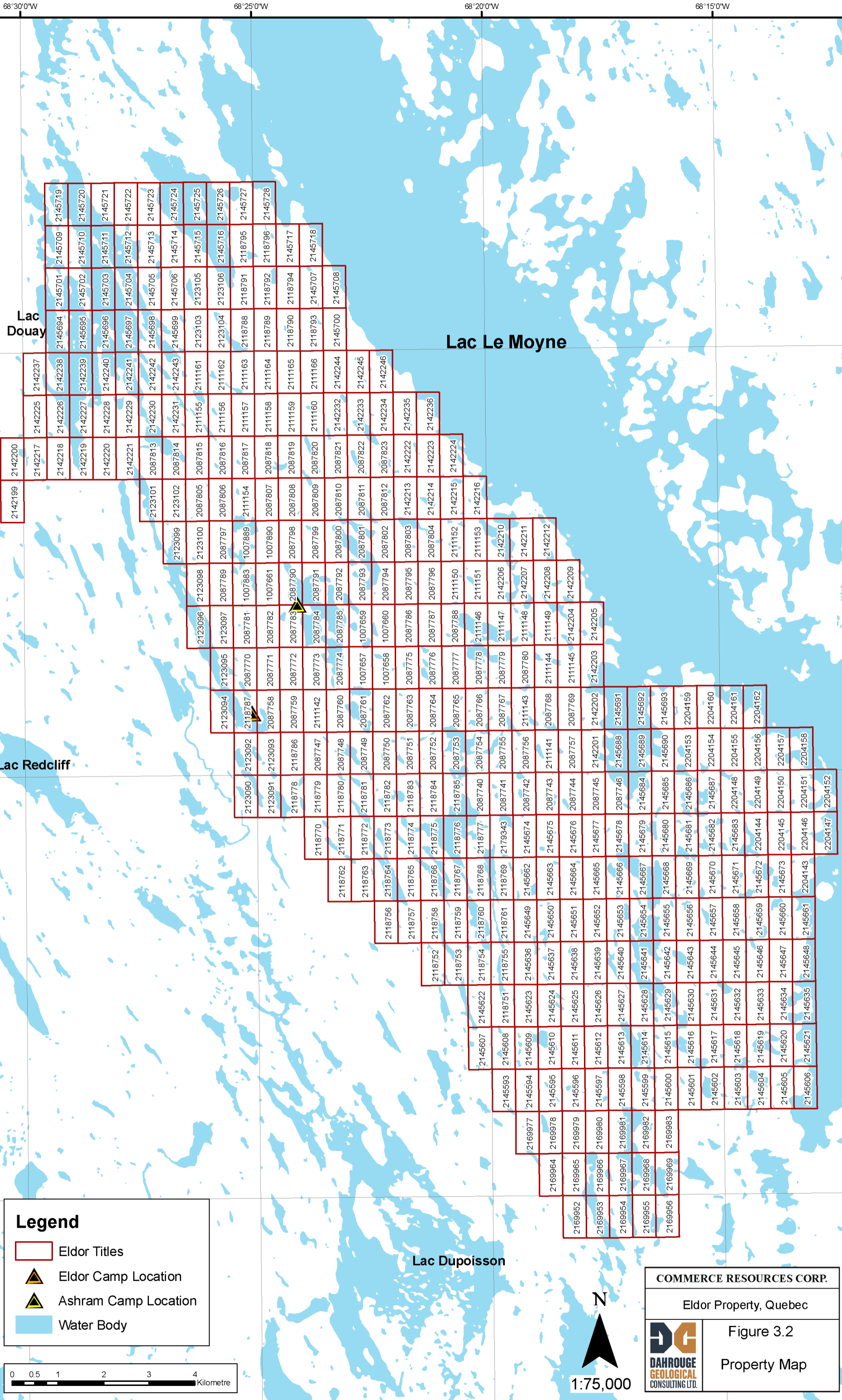
57°0'0"N

56°55'0"N

56°55'0"N

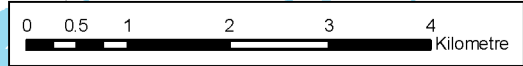
56°50'0"N

56°50'0"N



Legend

- Eldor Titles
- ▲ Eldor Camp Location
- ▲ Ashram Camp Location
- Water Body



1:75,000

COMMERCE RESOURCES CORP.

Eldor Property, Quebec

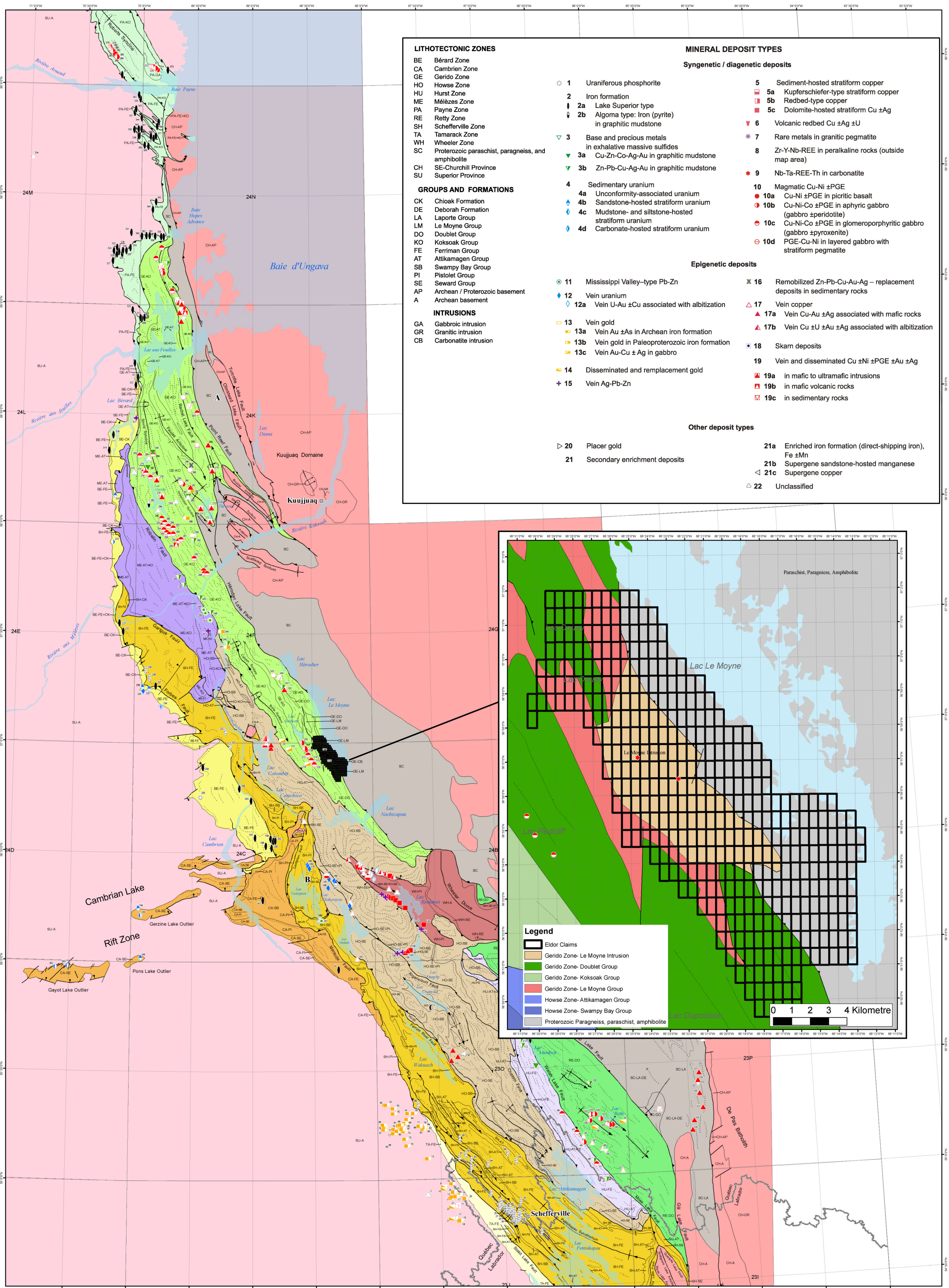
Figure 3.2
Property Map

68°30'0"W

68°25'0"W

68°20'0"W

68°15'0"W



COMMERCE RESOURCES CORP.

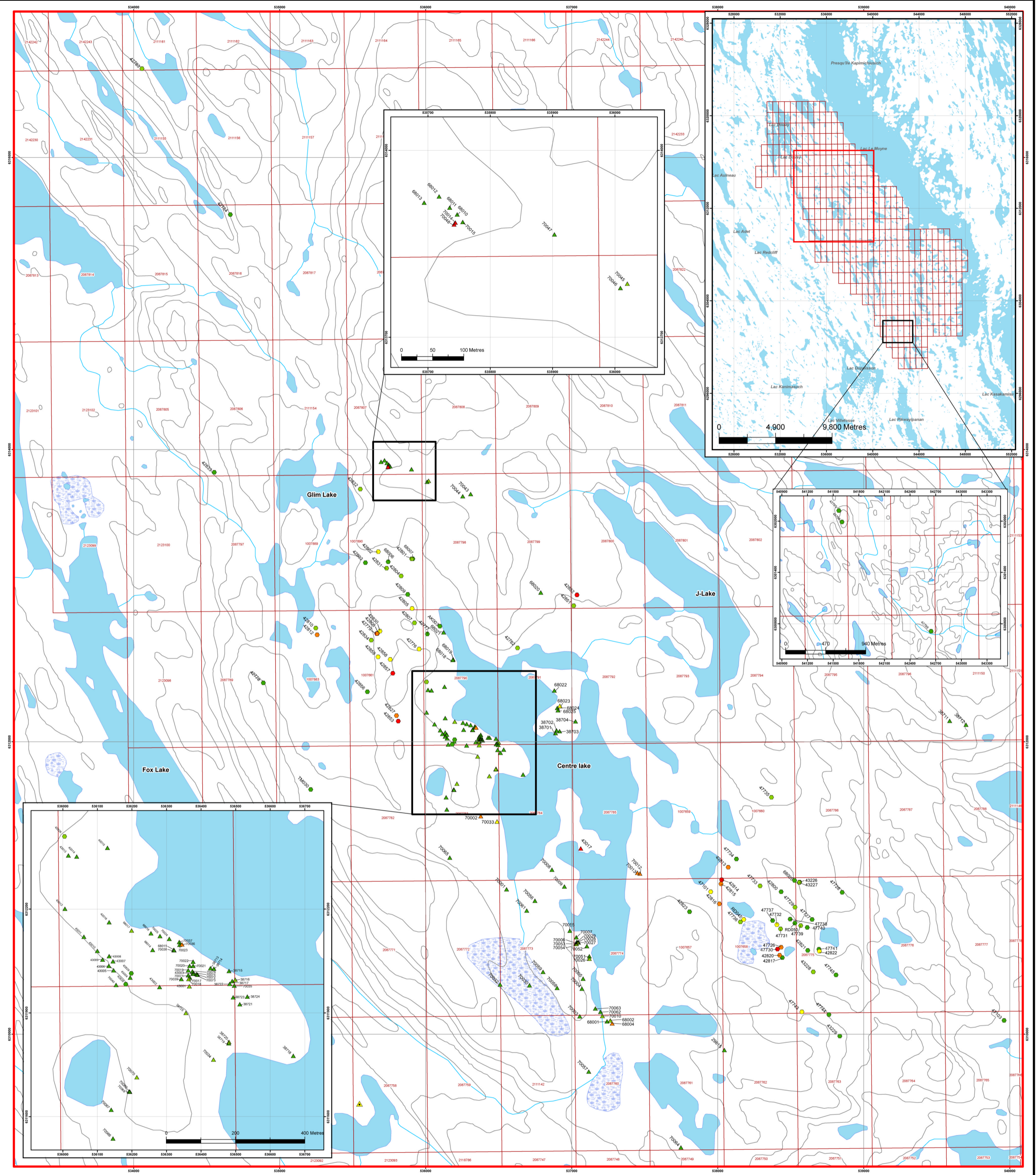
Eldor Property, Quebec

Fig 6.1

Regional Geology

Modified from CLARK, T. WARES, R., 2006 - Lithotectonic and metallogenic synthesis of the New Quebec Orogen (Labrador Trough), Ministère des Ressources naturelles et de la Faune; MM 2005-01





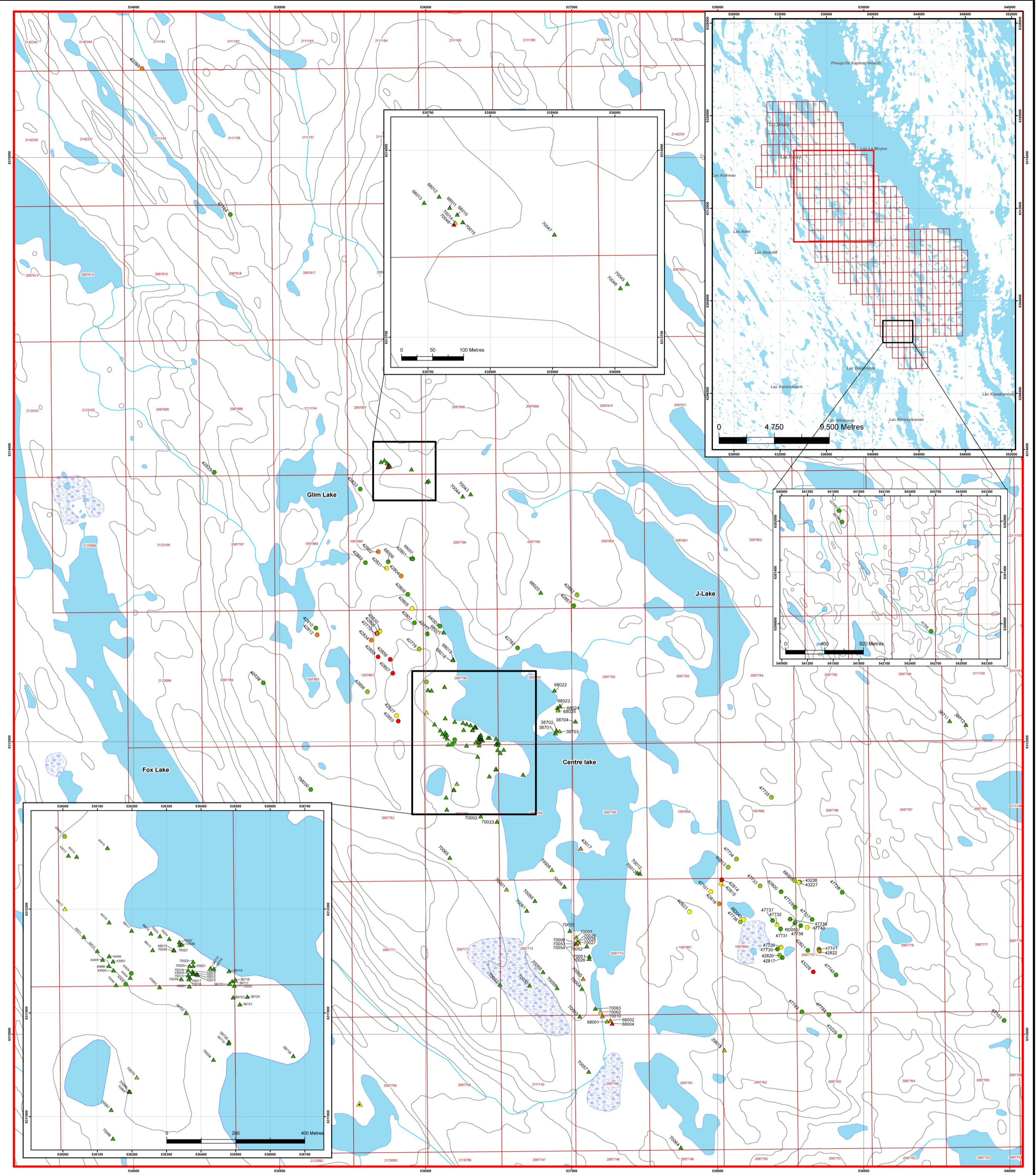
Legend

2008 Rock Samples Nb ₂ O ₅ (ppm)	2009 Rock Samples Nb ₂ O ₅ (ppm)	Symbol	Feature
0 - 2000	0 - 2000	Green circle	Eldor Property
2000 - 4000	2000 - 4000	Green triangle	Contour Line (50 ft)
4000 - 6000	4000 - 6000	Yellow triangle	Water Course
6000 - 8000	6000 - 8000	Orange triangle	Wetland
> 8000	> 8000	Red triangle	Water Body
		Yellow triangle	Eldor Camp Location

Coordinate System:
NAD83, Zone 19N



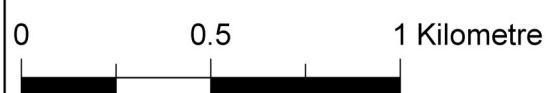
COMMERCE RESOURCES CORP.	
Eldor Property, Quebec	
	Figure 7.1 2008 and 2009 Rock Sample Locations Niobium



Legend

● 0 - 100	▲ 0 - 100	□ Eldor Property
● 100 - 200	▲ 100 - 200	— Contour Line (50 ft)
● 200 - 300	▲ 200 - 300	— Water Course
● 300 - 500	▲ 300 - 500	■ Wetland
● > 500	▲ > 500	■ Water Body
		▲ Eldor Camp Location

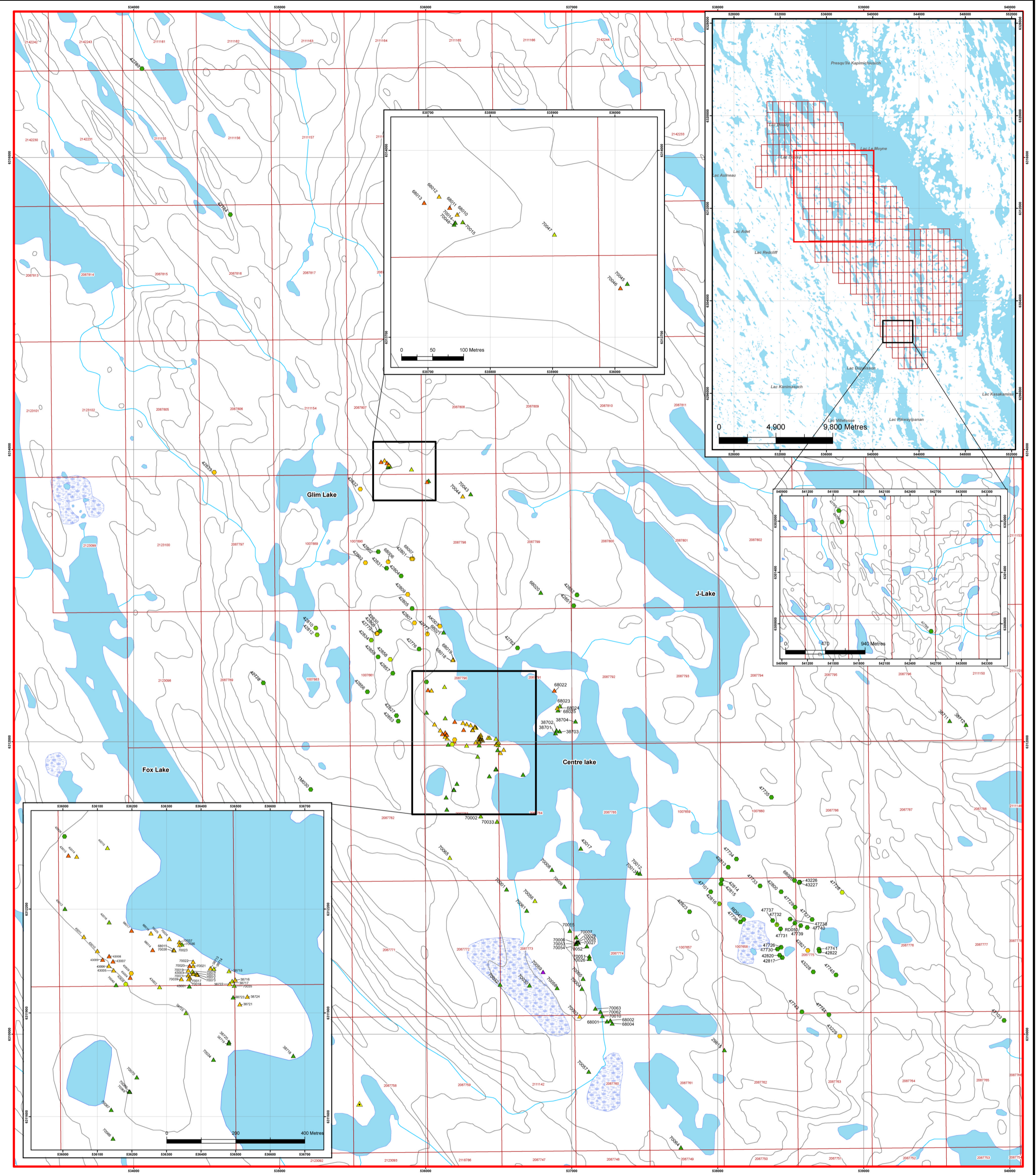
Coordinate System:
NAD83, Zone 19N



COMMERCE RESOURCES CORP.
Eldor Property, Quebec

DAHROUGE GEOLOGICAL CONSULTING LTD.

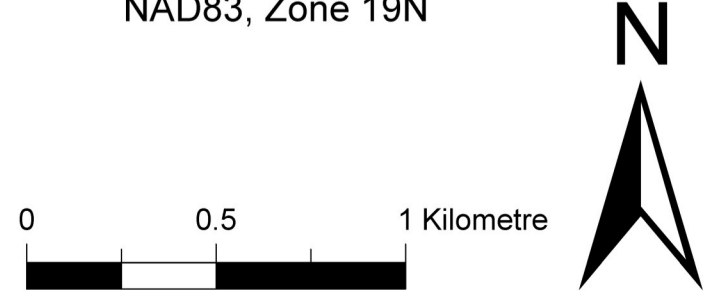
Figure 7.2
2008 and 2009
Rock Sample Locations
Tantalum

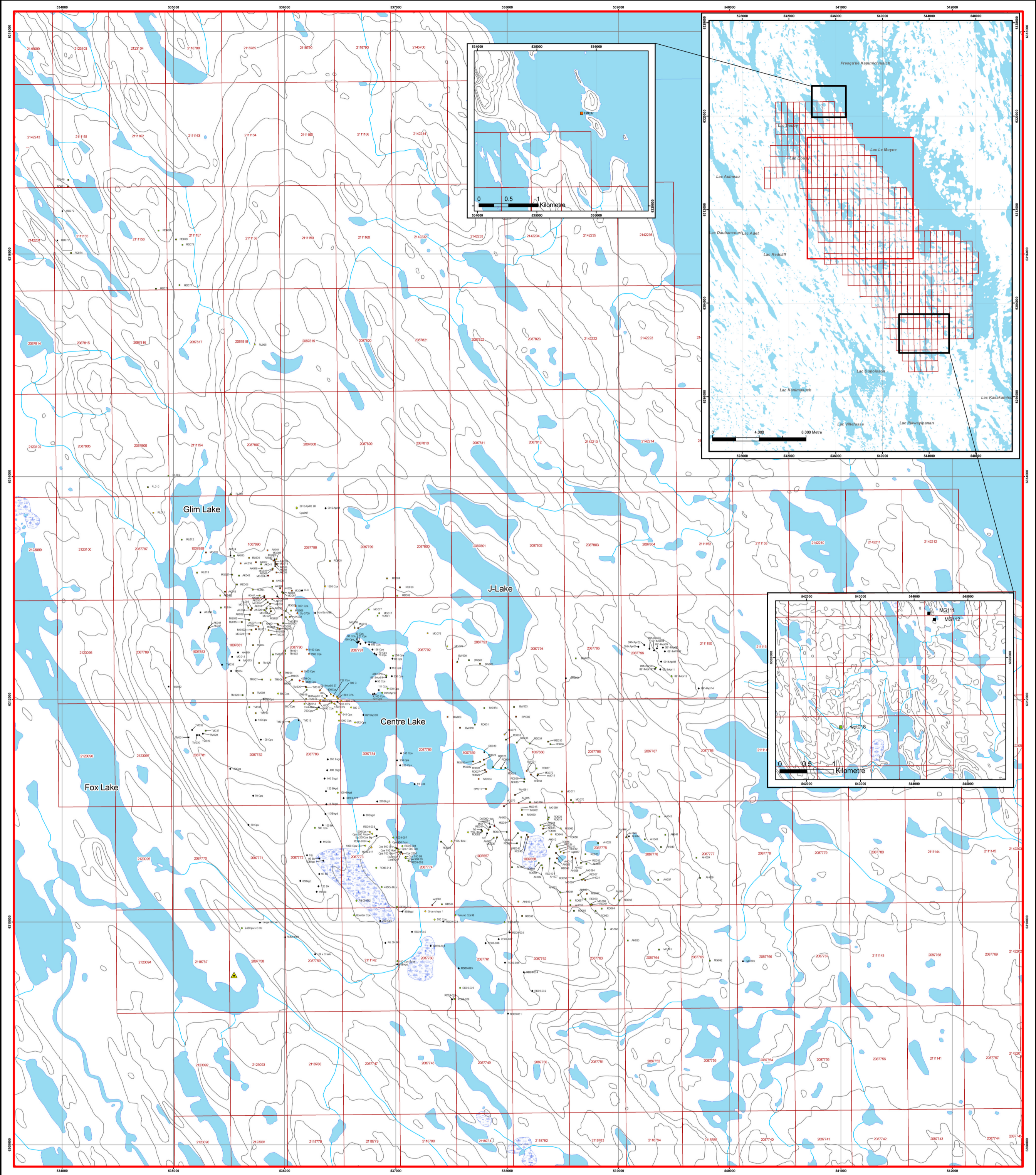


Legend	
2008 Rock Samples TREE (%)	2009 Rock Samples TREE (%)
● < 0.50	▲ < 0.50
● 0.50 - 0.75	▲ 0.50 - 0.75
● 0.75 - 1.00	▲ 0.75 - 1.00
● 1.00 - 2.00	▲ 1.00 - 2.00
● 2.00 - 3.00	▲ 2.00 - 3.00
● > 3.00	▲ > 3.00

□ Eldor Property
— Contour Line (50 ft)
— Water Course
▨ Wetland
■ Water Body
▲ Eldor Camp Location

Coordinate System:
NAD83, Zone 19N





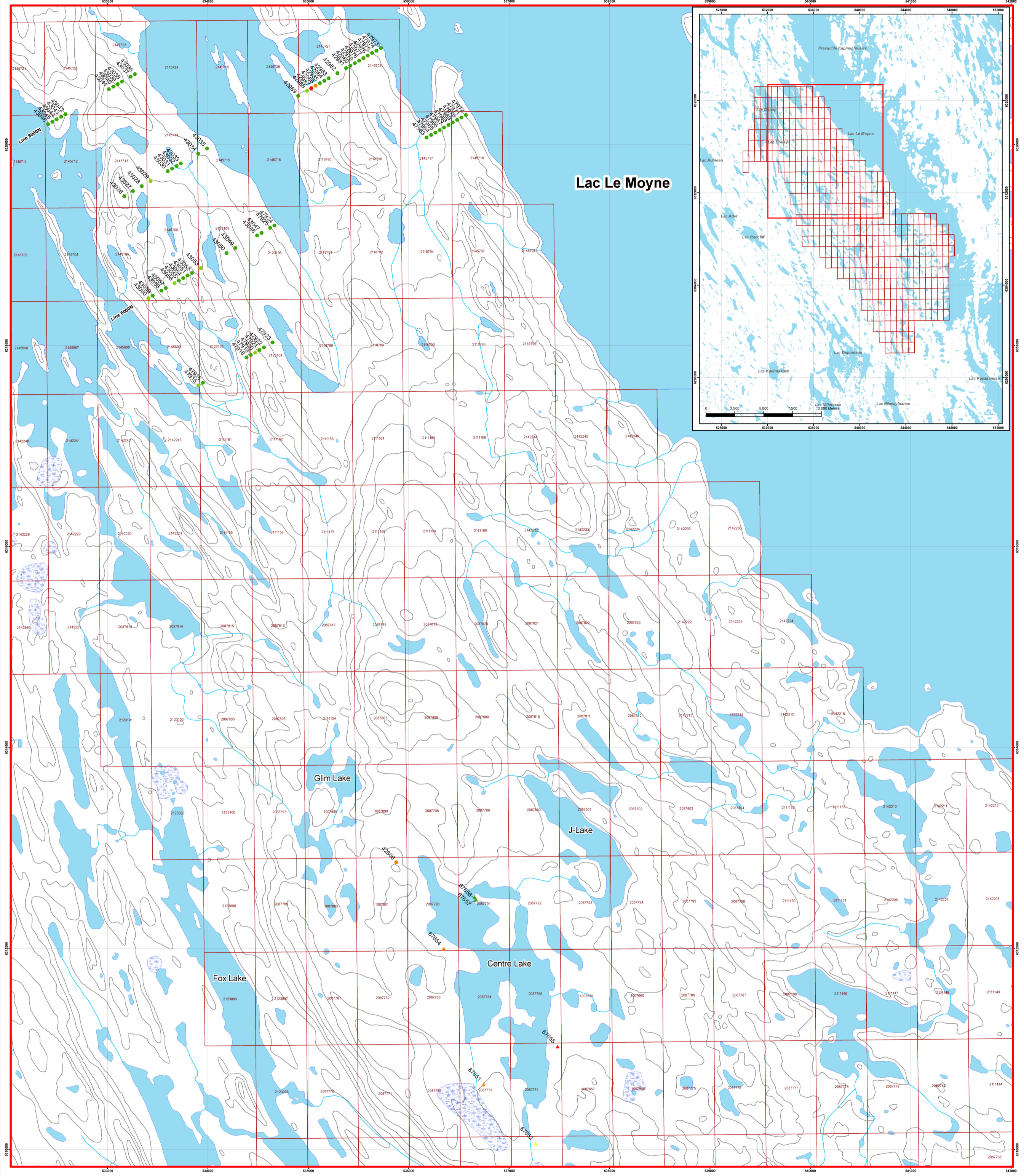
Legend

2008_Prospecting_Points	2009_Prospecting_Points	Eldor
MAX Cps	MAX Cps	Contour Line (50 ft)
No Reading	No Reading	Water Course
1 - 500	1 - 500	Wetland
501 - 1000	501 - 1000	Water Body
1001 - 2000	1001 - 2000	Eldor Camp Location
2001 - 4000	2001 - 4000	
> 4000	> 4000	

Coordinate System:
NAD83, Zone 19N



COMMERCE RESOURCES CORP.	
Eldor Property, Quebec	
	Figure 7.4
	2008 and 2009 Prospecting Points Waypoint Locations



Legend	
● 0 - 100	▲ 0 - 100
● 100 - 200	▲ 100 - 200
● 200 - 400	▲ 200 - 400
● 400 - 800	▲ 400 - 800
● > 800	▲ > 800

—	Eldor Property
—	Contour Line (50 ft)
—	Water Course
■	Wetland
■	Water Body
▲	Eldor Camp Location

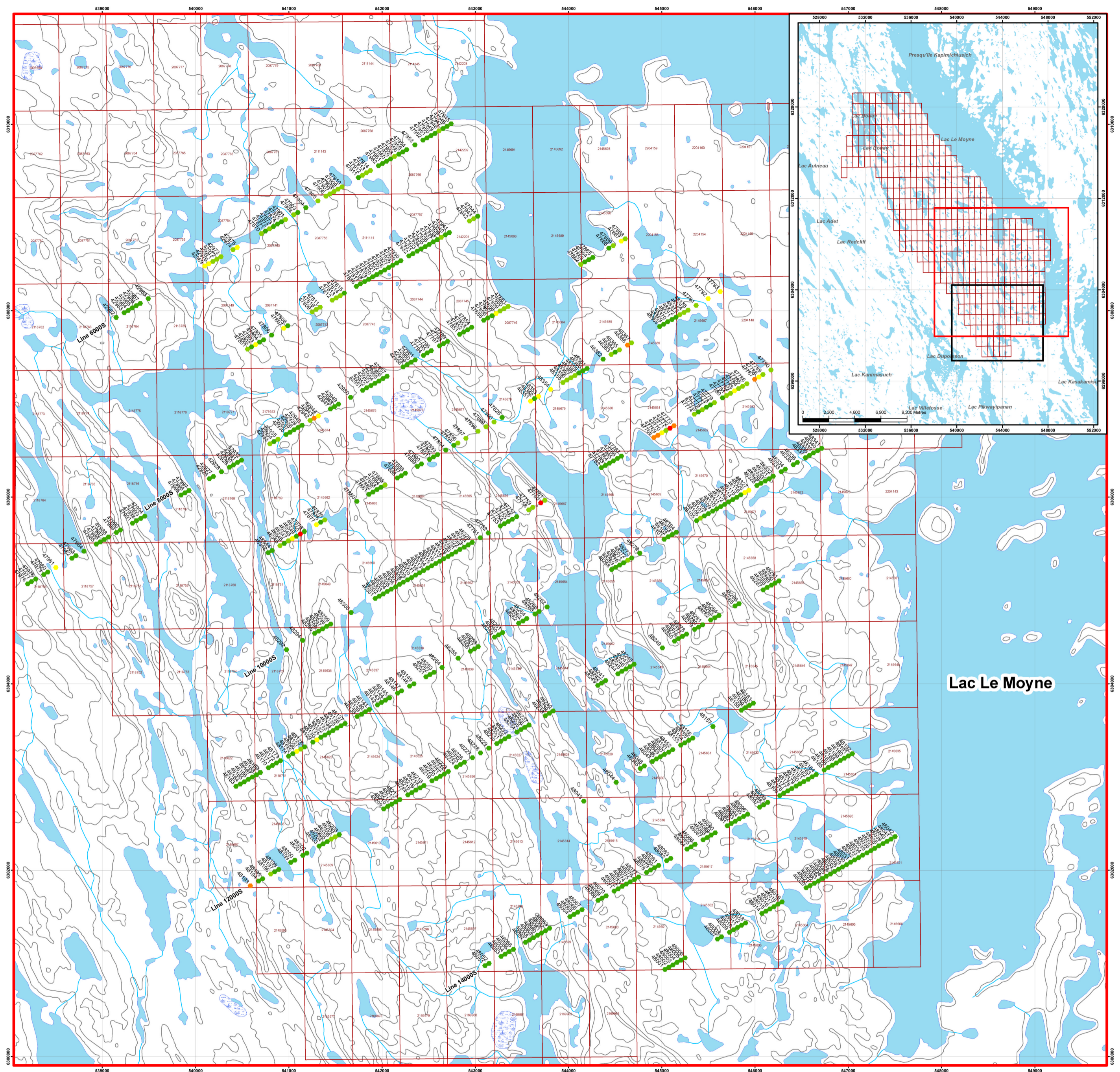
Coordinate System:
NAD83, Zone 19N



COMMERCE RESOURCES CORP.
Eldor Property, Quebec

DC
DAHROUGE
GEOLOGICAL
CONSULTING LTD.

Figure 7.5a
2008 and 2009
Soil Sample Locations
Niobium (North)



Legend

● 0 - 100	□ Eldor Property
● 100 - 200	— Contour Line (50 ft)
● 200 - 400	— Water Course
● 400 - 800	■ Wetland
● > 800	■ Water Body
	▲ Eldor Camp Location

Coordinate System:
NAD83, Zone 19N

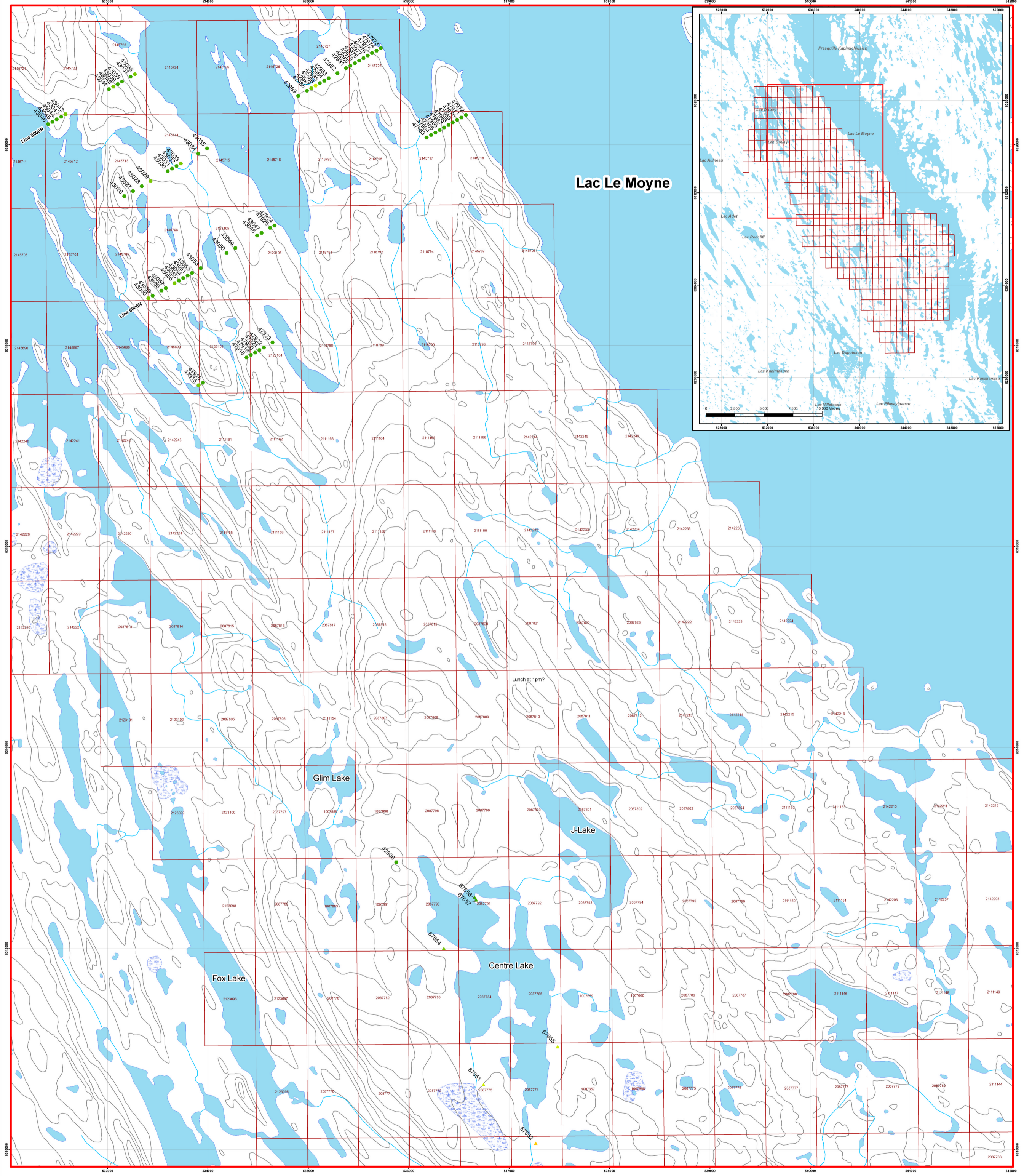


COMMERCE RESOURCES CORP.

Eldor Property, Quebec

DG
DAHROUGE
GEOLOGICAL
CONSULTING LTD.

Figure 7.5b
2008 and 2009
Soil Sample Locations
Niobium (South)



Legend	
2008 Soil Samples Ta2O5 (ppm)	2009 Soil Samples Ta2O5 (ppm)
● 0 - 4	▲ 0 - 4
● 4 - 11	▲ 4 - 11
● 11 - 25	▲ 11 - 25
● 25 - 56	▲ 25 - 56
● 56 - 100	▲ 56 - 100
● > 100	▲ > 100

- ▭ Eldor Property
- Contour Line (50 ft)
- Water Course
- ▨ Wetland
- Water Body
- ▲ Eldor Camp Location

Coordinate System:
NAD83, Zone 19N



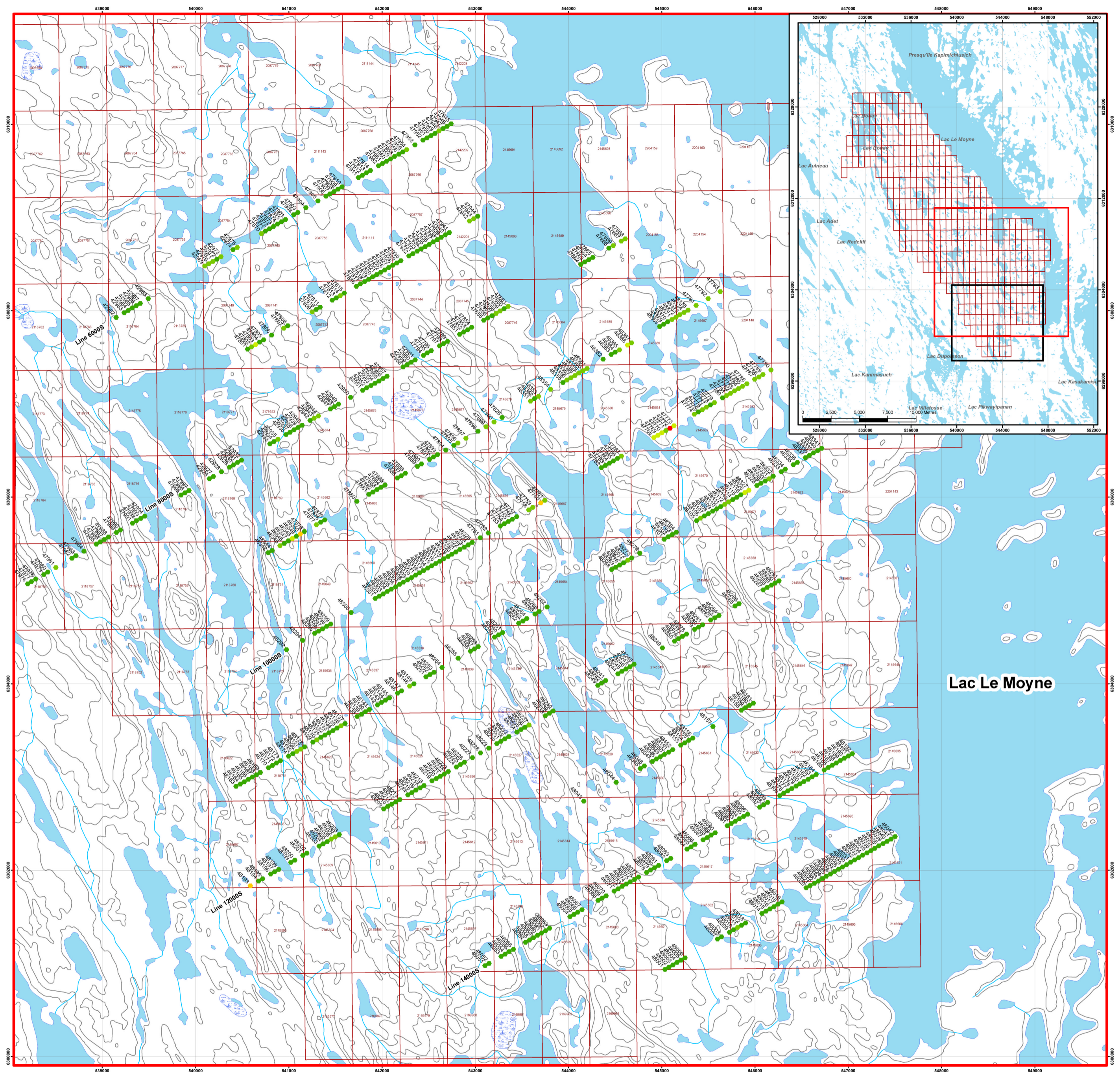
COMMERCE RESOURCES CORP.

Eldor Property, Quebec

**DAHROUGE
GEOLOGICAL
CONSULTING LTD.**

Figure 7.6a

2008 and 2009
Soil Sample Locations
Tantalum (North)



Legend

- | | |
|--------------------------------------|----------------------|
| 2008 Soil Samples Ta2O5 (ppm) | Eldor Property |
| 0 - 4 | Contour Line (50 ft) |
| 4 - 11 | Water Course |
| 11 - 25 | Wetland |
| 25 - 56 | Water Body |
| 56 - 100 | Eldor Camp Location |
| > 100 | |

Coordinate System:
NAD83, Zone 19N

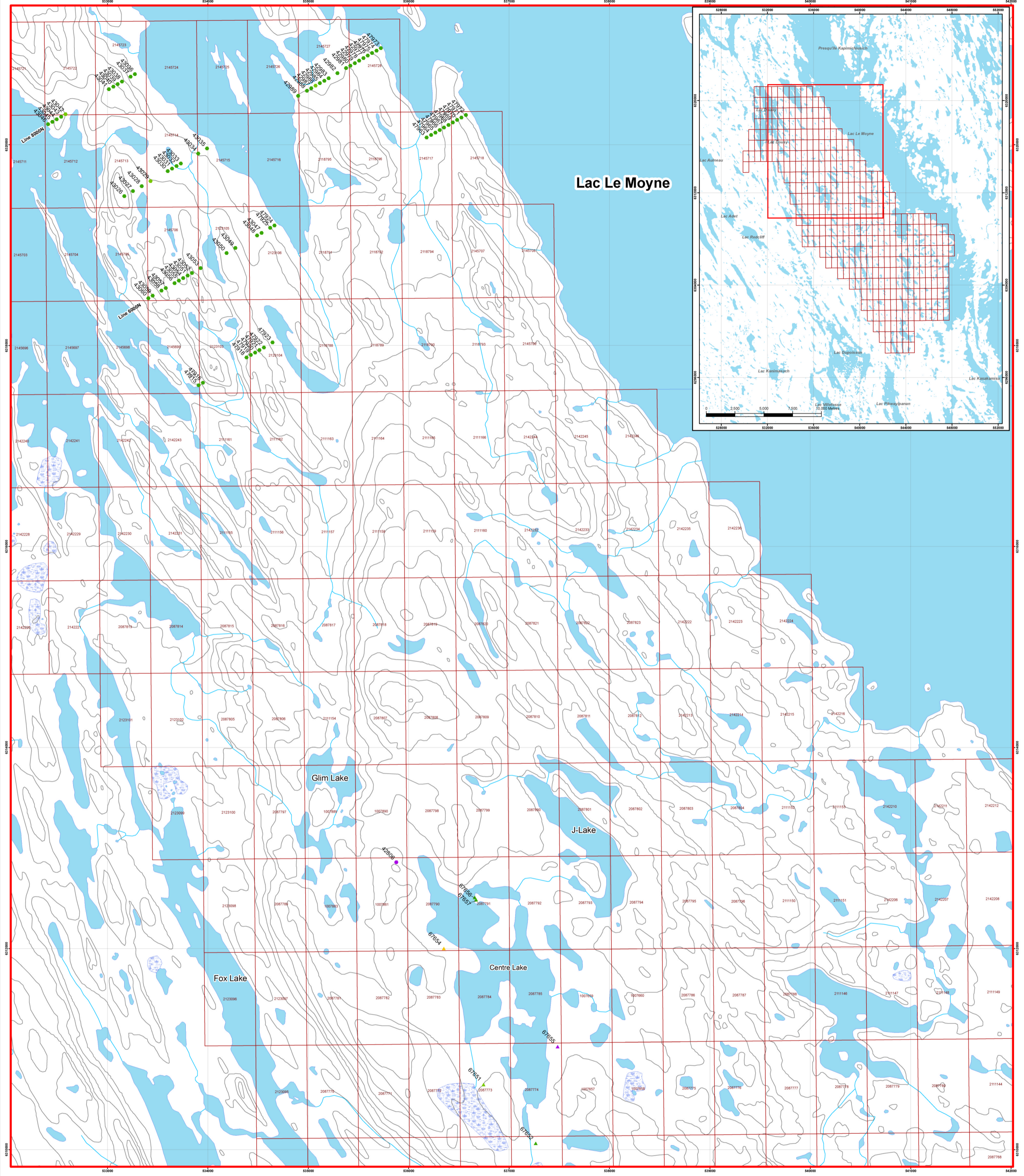


COMMERCE RESOURCES CORP.

Eldor Property, Quebec



Figure 7.6b
2008 and 2009
Soil Sample Locations
Tantalum (South)



Legend	
2008 Soil Samples TREE (ppm)	2009 Soil Samples TREE (ppm)
● 0 - 500	▲ 0 - 500
● 500 - 1000	▲ 500 - 1000
● 1000 - 2000	▲ 1000 - 2000
● 2000 - 3000	▲ 2000 - 3000
● 3000 - 4000	▲ 3000 - 4000
● > 4000	▲ > 4000
□ Eldor Property	— Contour Line (50 ft)
— Water Course	■ Wetland
■ Water Body	▲ Eldor Camp Location

Coordinate System:
NAD83, Zone 19N



COMMERCE RESOURCES CORP.

Eldor Property, Quebec


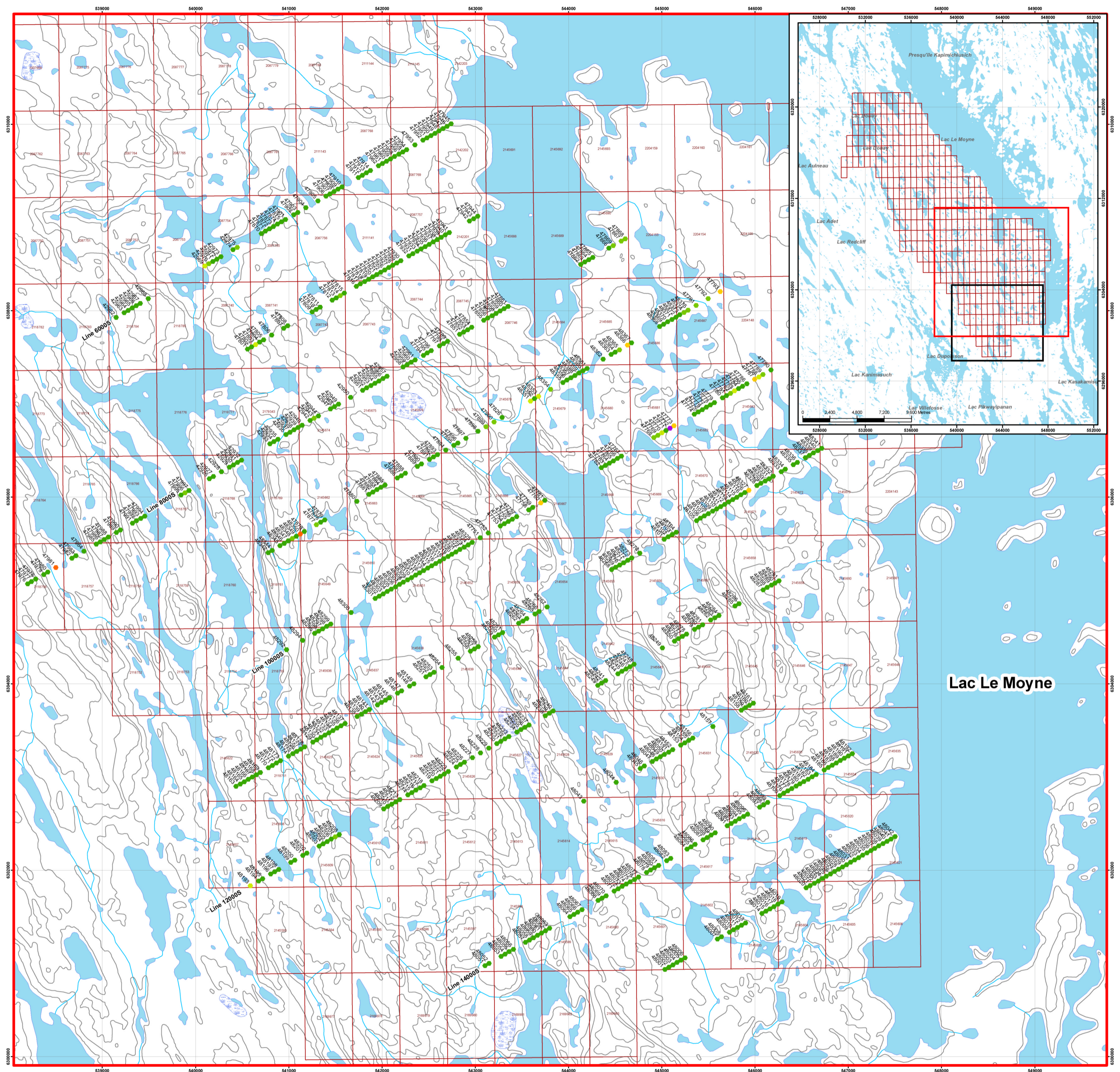


Figure 7.7a

2008 and 2009
Soil Sample Locations
TREE (North)



Legend

- | | |
|---------------|------------------------|
| ● 0 - 500 | □ Eldor Property |
| ● 500 - 750 | — Contour Line (50 ft) |
| ● 750 - 1000 | — Water Course |
| ● 1000 - 2000 | ■ Wetland |
| ● 2000 - 3000 | ■ Water Body |
| ● > 3000 | ▲ Eldor Camp Location |

Coordinate System:
NAD83, Zone 19N

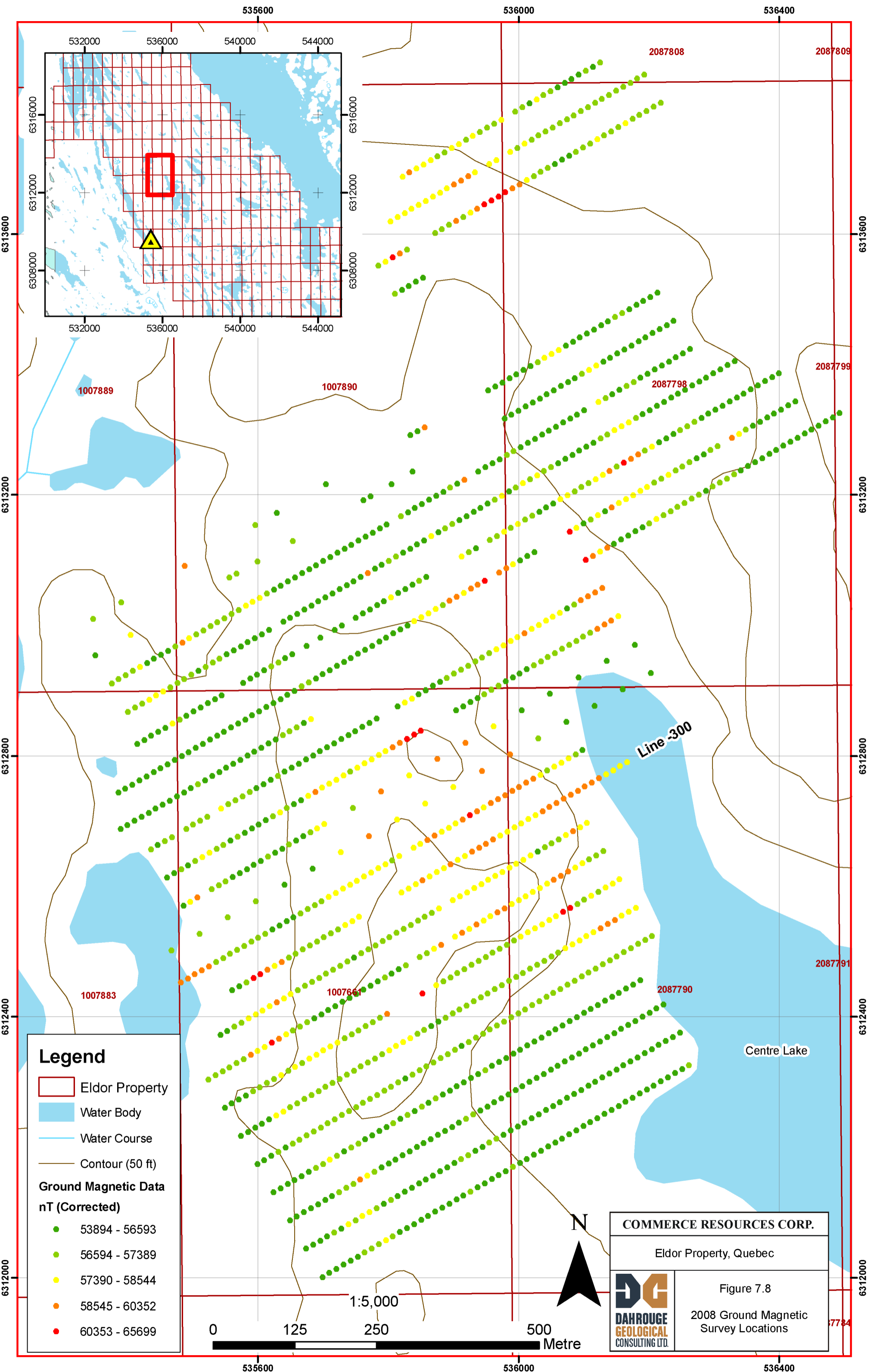


COMMERCE RESOURCES CORP.

Eldor Property, Quebec



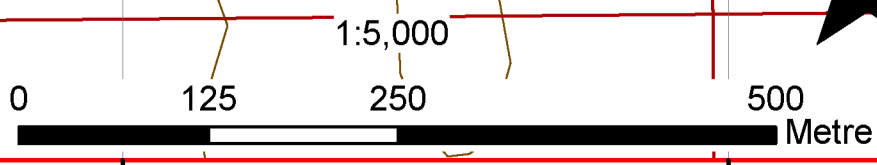
Figure 7.7b
2008 and 2009
Soil Sample Locations
TREE (South)

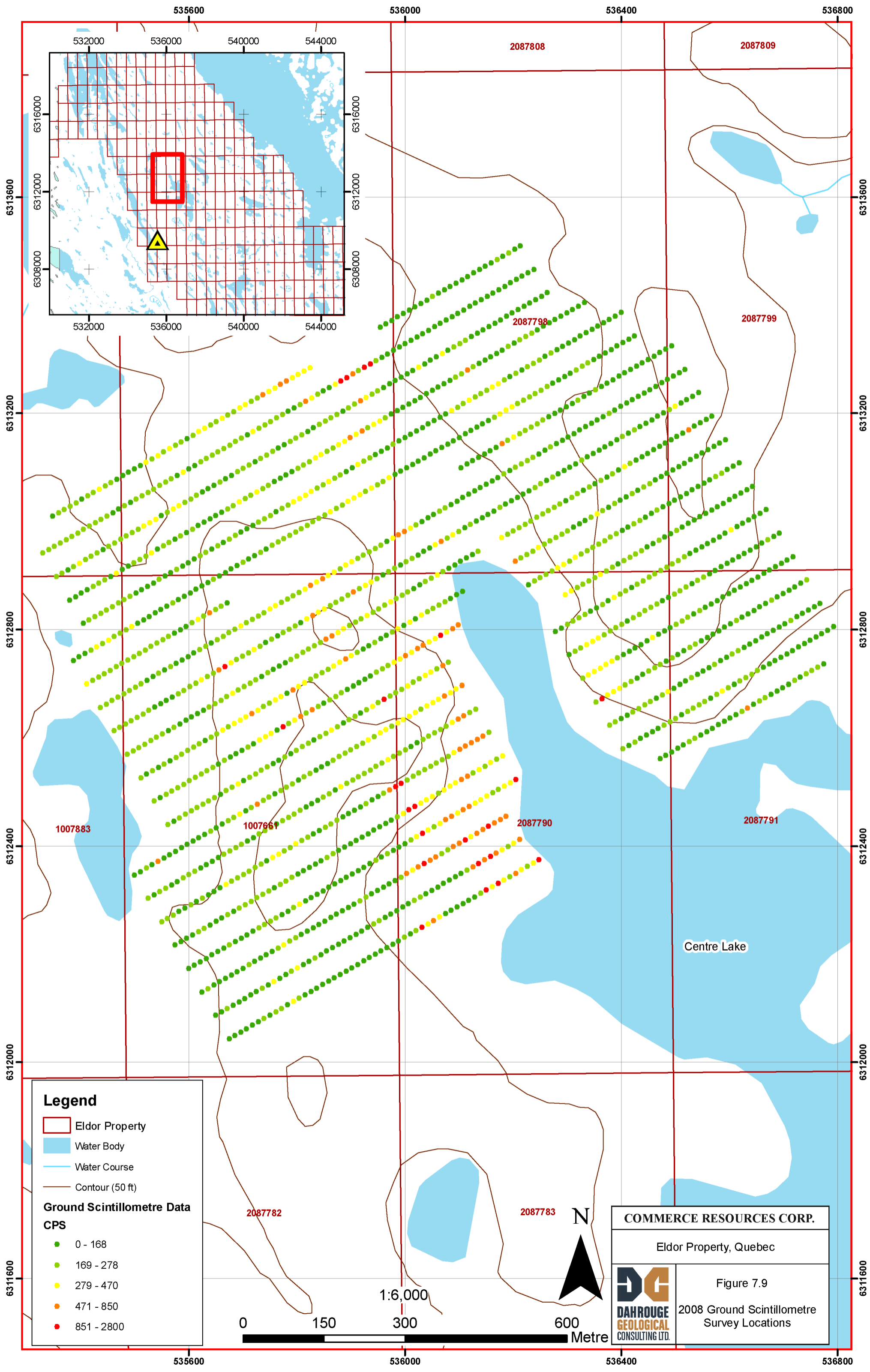


Legend

- Eldor Property
 - Water Body
 - Water Course
 - Contour (50 ft)
- Ground Magnetic Data
nT (Corrected)**
- 53894 - 56593
 - 56594 - 57389
 - 57390 - 58544
 - 58545 - 60352
 - 60353 - 65699

COMMERCE RESOURCES CORP.	
Eldor Property, Quebec	
 DAHROUGE GEOLOGICAL CONSULTING LTD.	<p>Figure 7.8</p> <p>2008 Ground Magnetic Survey Locations</p>



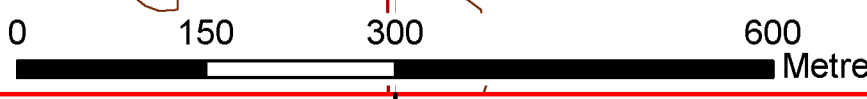


Legend

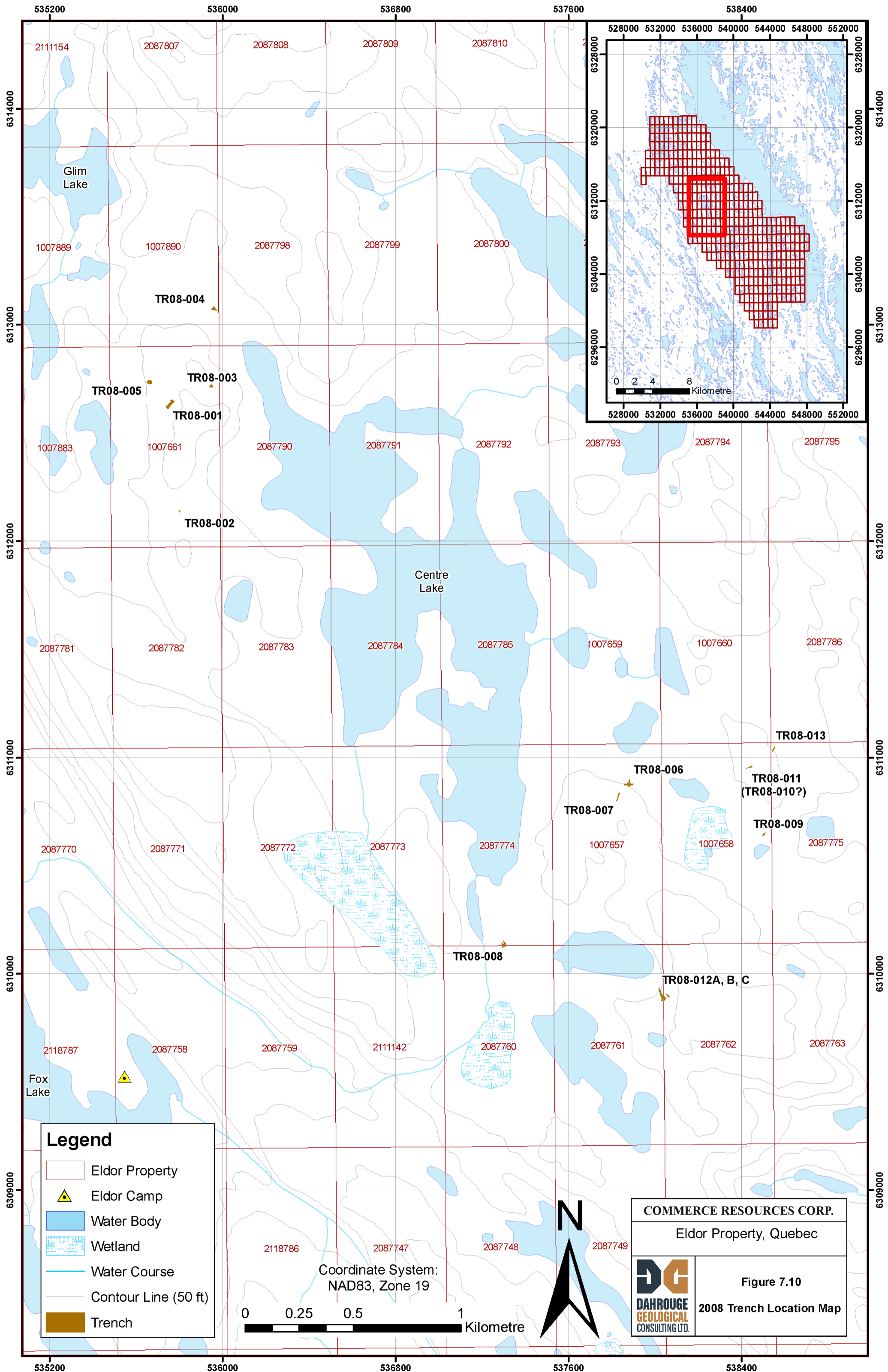
- Eldor Property
- Water Body
- Water Course
- Contour (50 ft)

Ground Scintillometre Data

- CPS**
- 0 - 168
 - 169 - 278
 - 279 - 470
 - 471 - 850
 - 851 - 2800



COMMERCE RESOURCES CORP.	
Eldor Property, Quebec	
 DAHROUGE GEOLOGICAL CONSULTING LTD.	<p>Figure 7.9</p> <p>2008 Ground Scintillometre Survey Locations</p>



Legend

- Eldor Property
- ▲ Eldor Camp
- Water Body
- Wetland
- Water Course
- Contour Line (50 ft)
- Trench

Coordinate System:
NAD83, Zone 19

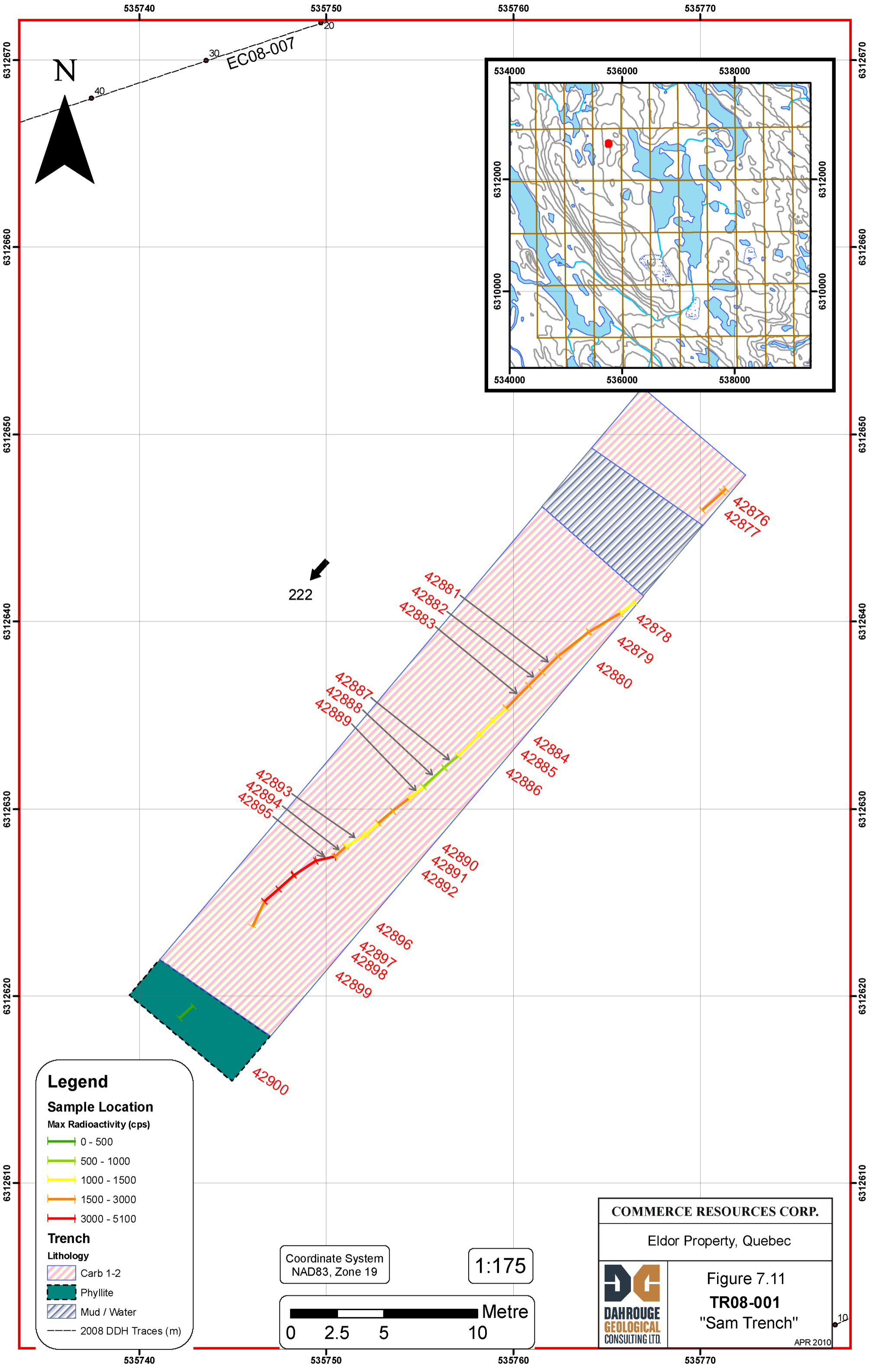
0 0.25 0.5 1
Kilometre



COMMERCE RESOURCES CORP.
Eldor Property, Quebec

DC
DAHROUGE
GEOLOGICAL
CONSULTING LTD.

Figure 7.10
2008 Trench Location Map



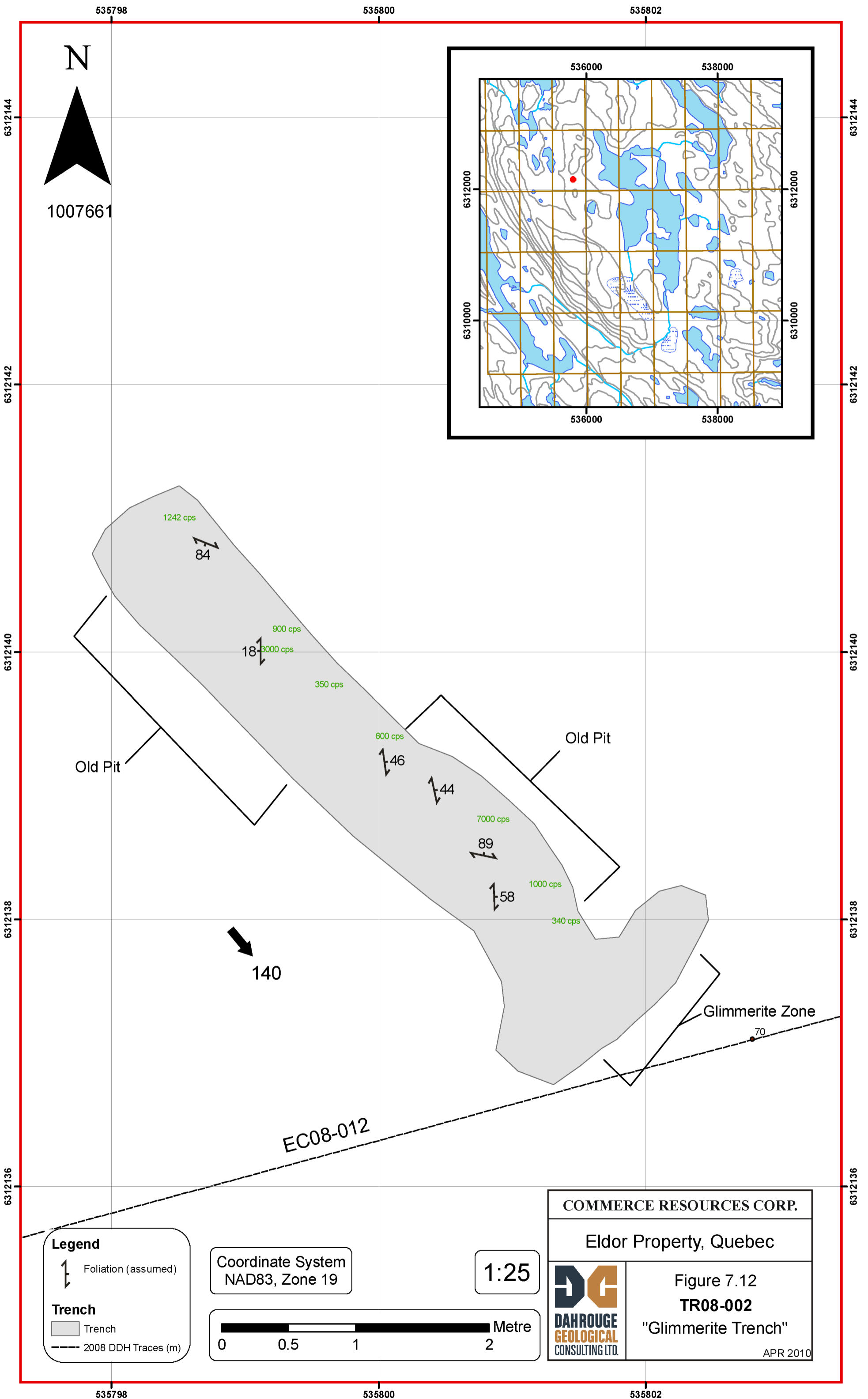
COMMERCE RESOURCES CORP.

Eldor Property, Quebec

DC
DAHROUGE
GEOLOGICAL
CONSULTING LTD.

Figure 7.11
TR08-001
"Sam Trench"

APR 2010



Legend

↗ Foliation (assumed)

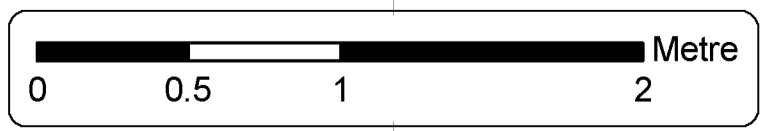
Trench

▭ Trench

--- 2008 DDH Traces (m)

Coordinate System
NAD83, Zone 19

1:25



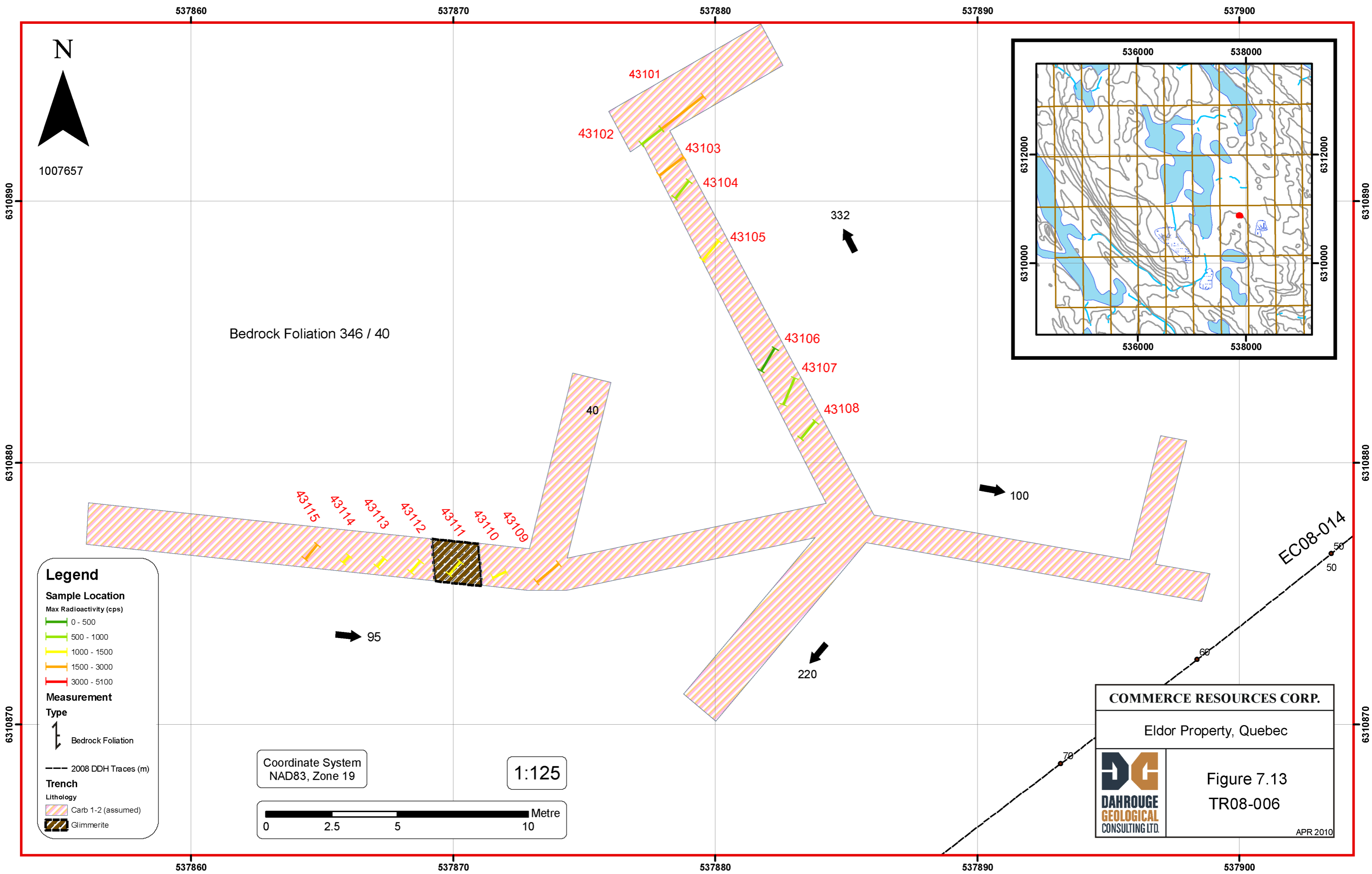
COMMERCE RESOURCES CORP.

Eldor Property, Quebec

DC
DAHROUGE
GEOLOGICAL
CONSULTING LTD.

Figure 7.12
TR08-002
"Glimmerite Trench"

APR 2010



1007657

537860 537870 537880 537890 537900

6310890

6310880

6310870

537860 537870 537880 537890 537900

Bedrock Foliation 346 / 40

Legend

Sample Location
Max Radioactivity (cps)

- 0 - 500
- 500 - 1000
- 1000 - 1500
- 1500 - 3000
- 3000 - 5100

Measurement
Type

- Bedrock Foliation
- 2008 DDH Traces (m)

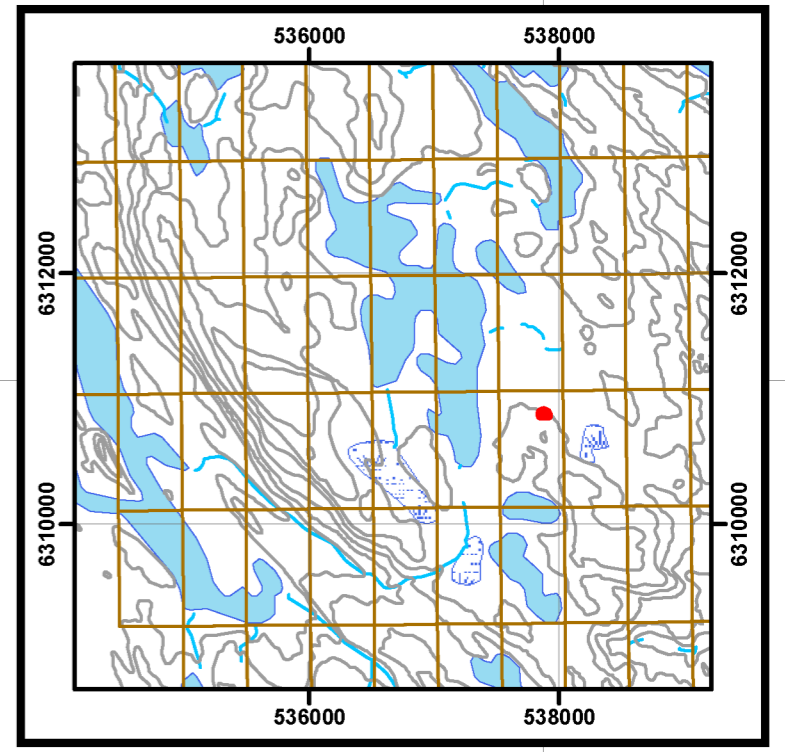
Trench
Lithology

- Carb 1-2 (assumed)
- Glimmerite

Coordinate System
NAD83, Zone 19

1:125

0 2.5 5 10 Metre



COMMERCE RESOURCES CORP.

Eldor Property, Quebec

Figure 7.13
TR08-006

APR 2010

EC08-014

50
50

70

95

100

220

332

40

43115 43114 43113 43112 43111 43110 43109

43101 43102

43103 43104

43105

43106

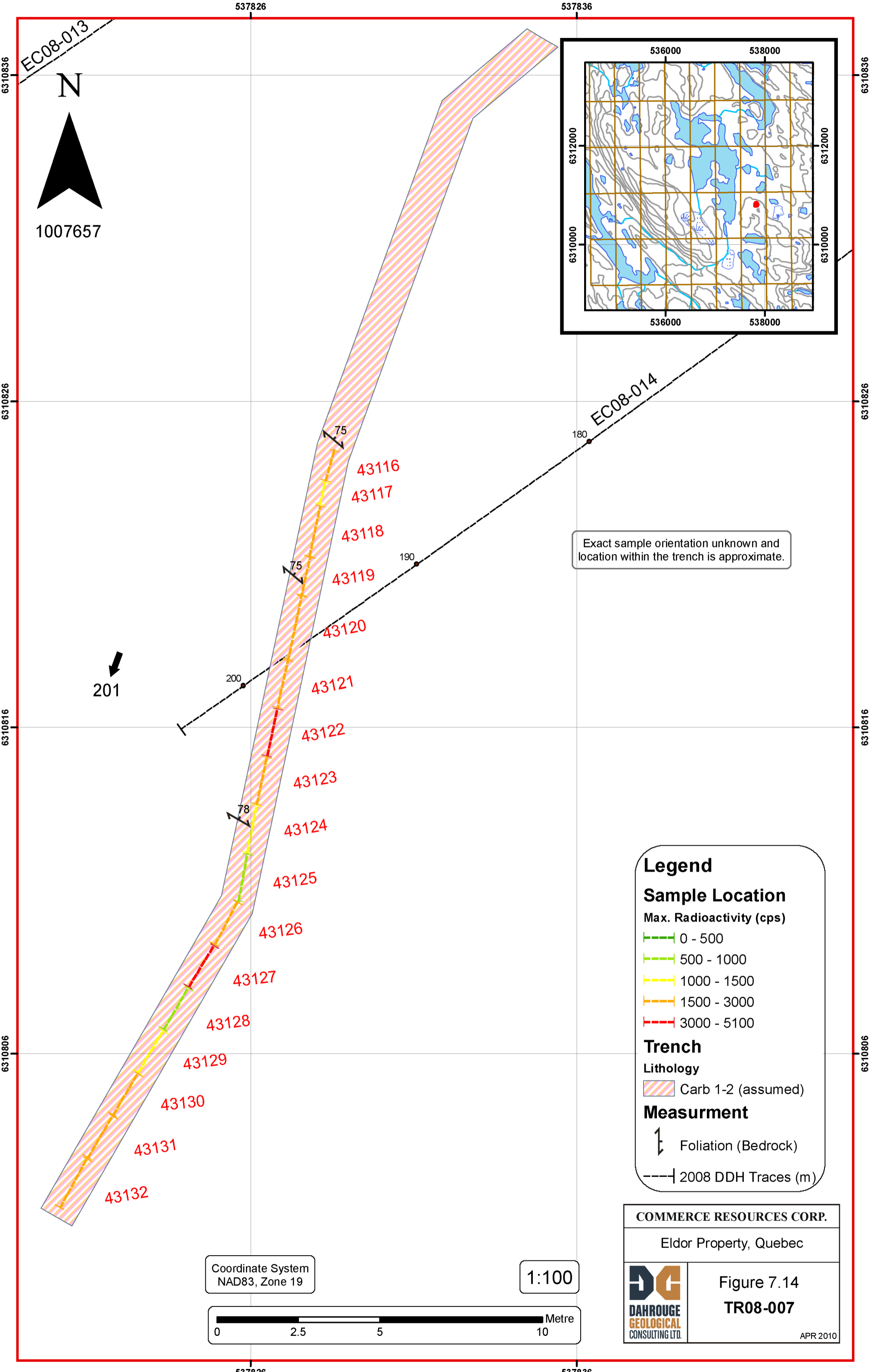
43107

43108

6310890

6310880

6310870



Exact sample orientation unknown and location within the trench is approximate.

Legend

Sample Location

Max. Radioactivity (cps)

- 0 - 500
- 500 - 1000
- 1000 - 1500
- 1500 - 3000
- 3000 - 5100

Trench

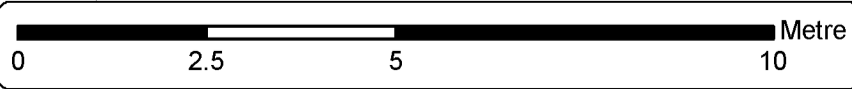
Lithology
 Carb 1-2 (assumed)

Measurement

- Foliation (Bedrock)
- 2008 DDH Traces (m)

Coordinate System
 NAD83, Zone 19

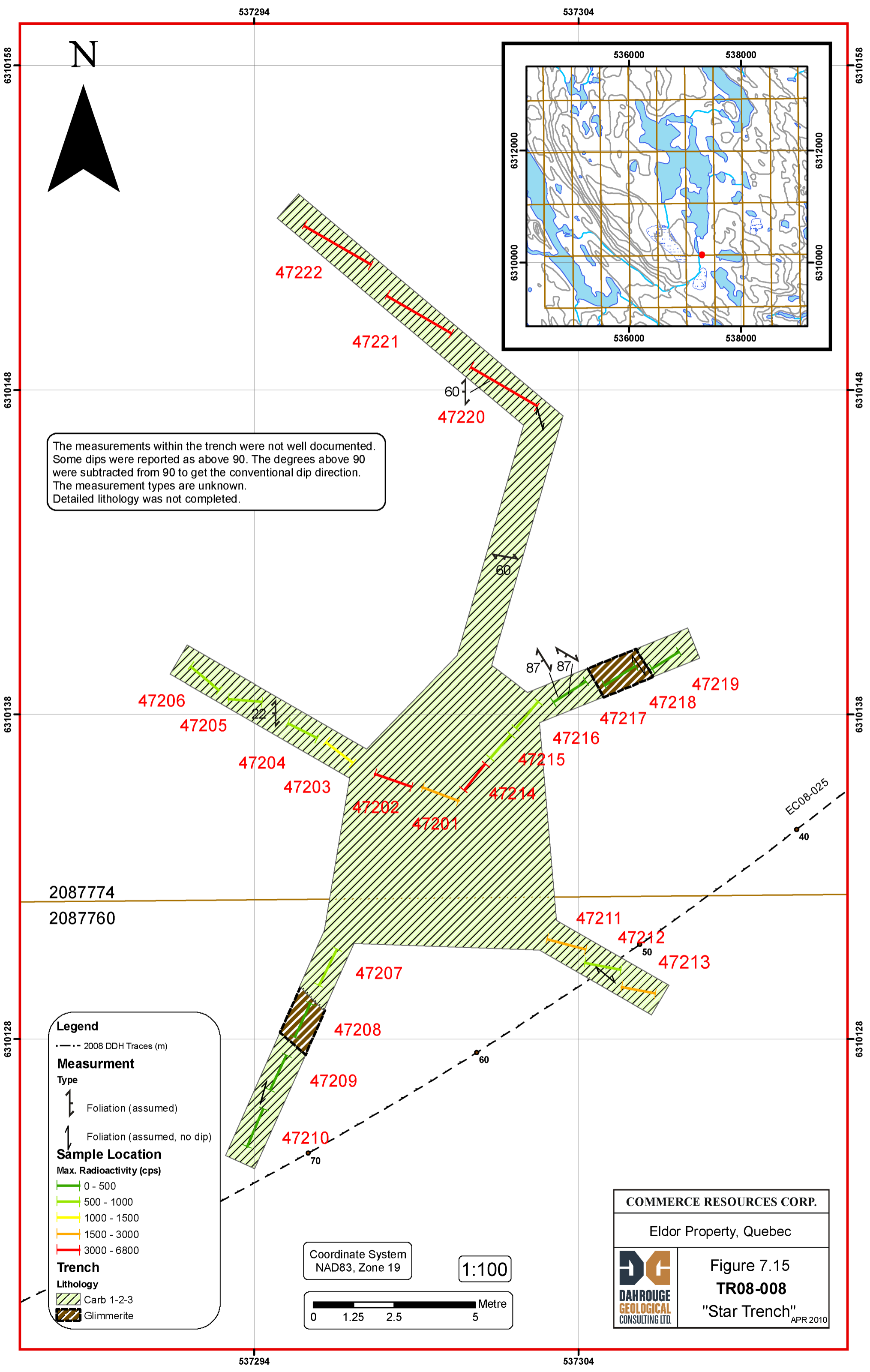
1:100



COMMERCE RESOURCES CORP.
 Eldor Property, Quebec

Figure 7.14
 TR08-007

APR 2010



The measurements within the trench were not well documented. Some dips were reported as above 90. The degrees above 90 were subtracted from 90 to get the conventional dip direction. The measurement types are unknown. Detailed lithology was not completed.

Legend

--- 2008 DDH Traces (m)

Measurement

Type

- Foliation (assumed)
- Foliation (assumed, no dip)

Sample Location

Max. Radioactivity (cps)

- 0 - 500
- 500 - 1000
- 1000 - 1500
- 1500 - 3000
- 3000 - 6800

Trench

Lithology

- Carb 1-2-3
- Glimmerite

Coordinate System
NAD83, Zone 19

1:100

0 1.25 2.5 5 Metre

COMMERCE RESOURCES CORP.

Eldor Property, Quebec

DC
DAHROUGE
GEOLOGICAL
CONSULTING LTD.


Figure 7.15
TR08-008
"Star Trench"
APR 2010

538496

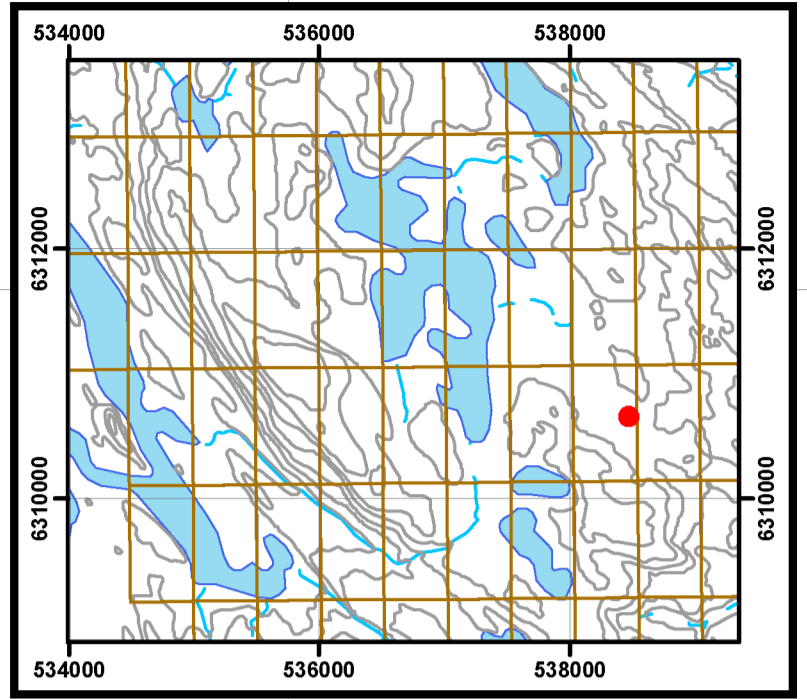
538500

538504

N

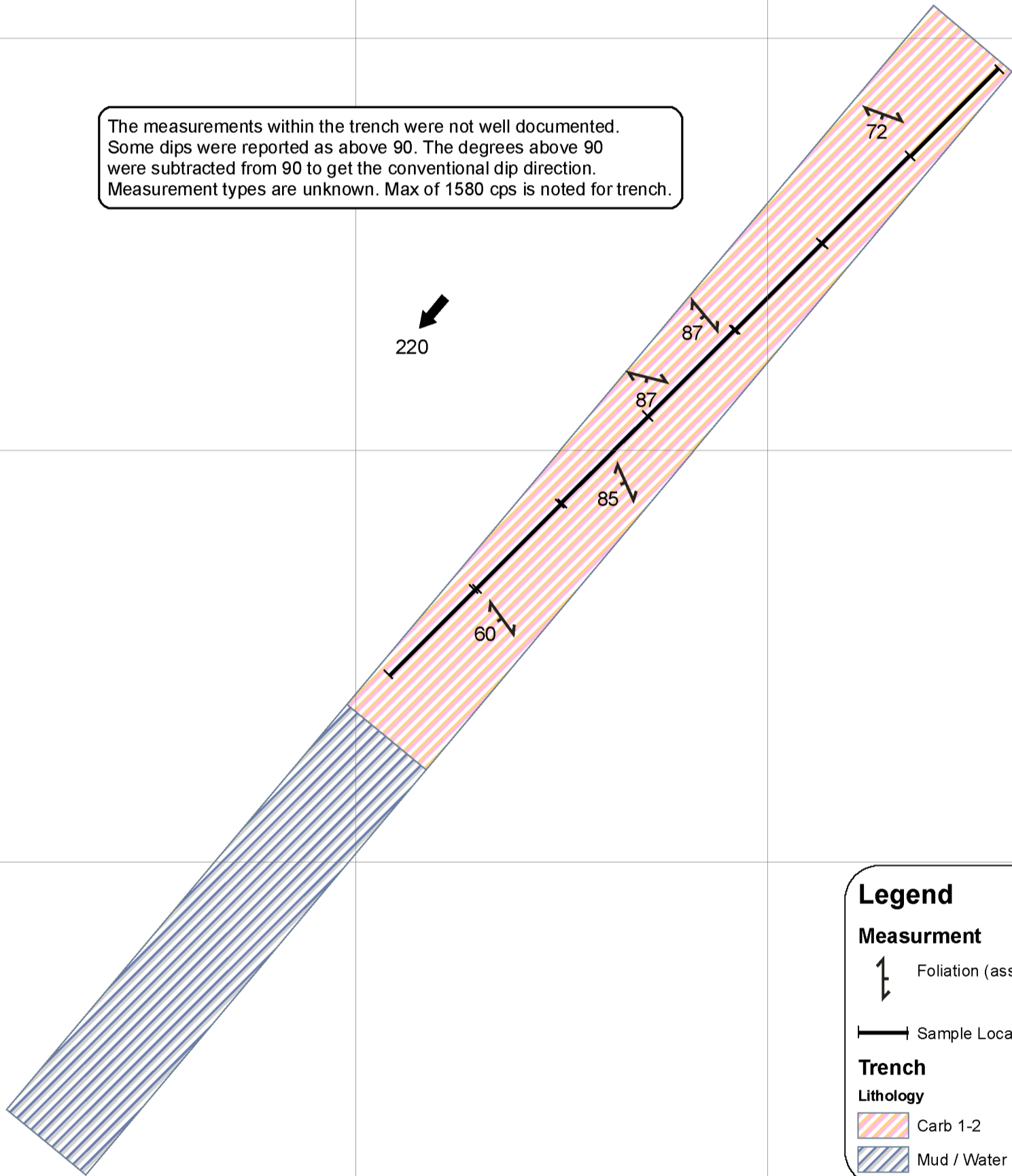


1007658



The measurements within the trench were not well documented. Some dips were reported as above 90. The degrees above 90 were subtracted from 90 to get the conventional dip direction. Measurement types are unknown. Max of 1580 cps is noted for trench.

220



Legend

Measurement

- Foliation (assumed)
- Sample Location

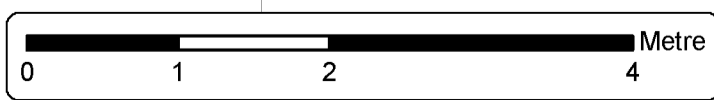
Trench

Lithology

- Carb 1-2
- Mud / Water

Coordinate System
NAD83, Zone 19

1:50



COMMERCE RESOURCES CORP.

Eldor Property, Quebec




Figure 7.16
TR08-009

APR 2010

538496

538500

538504

6310656

6310652

6310648

6310644

6310640

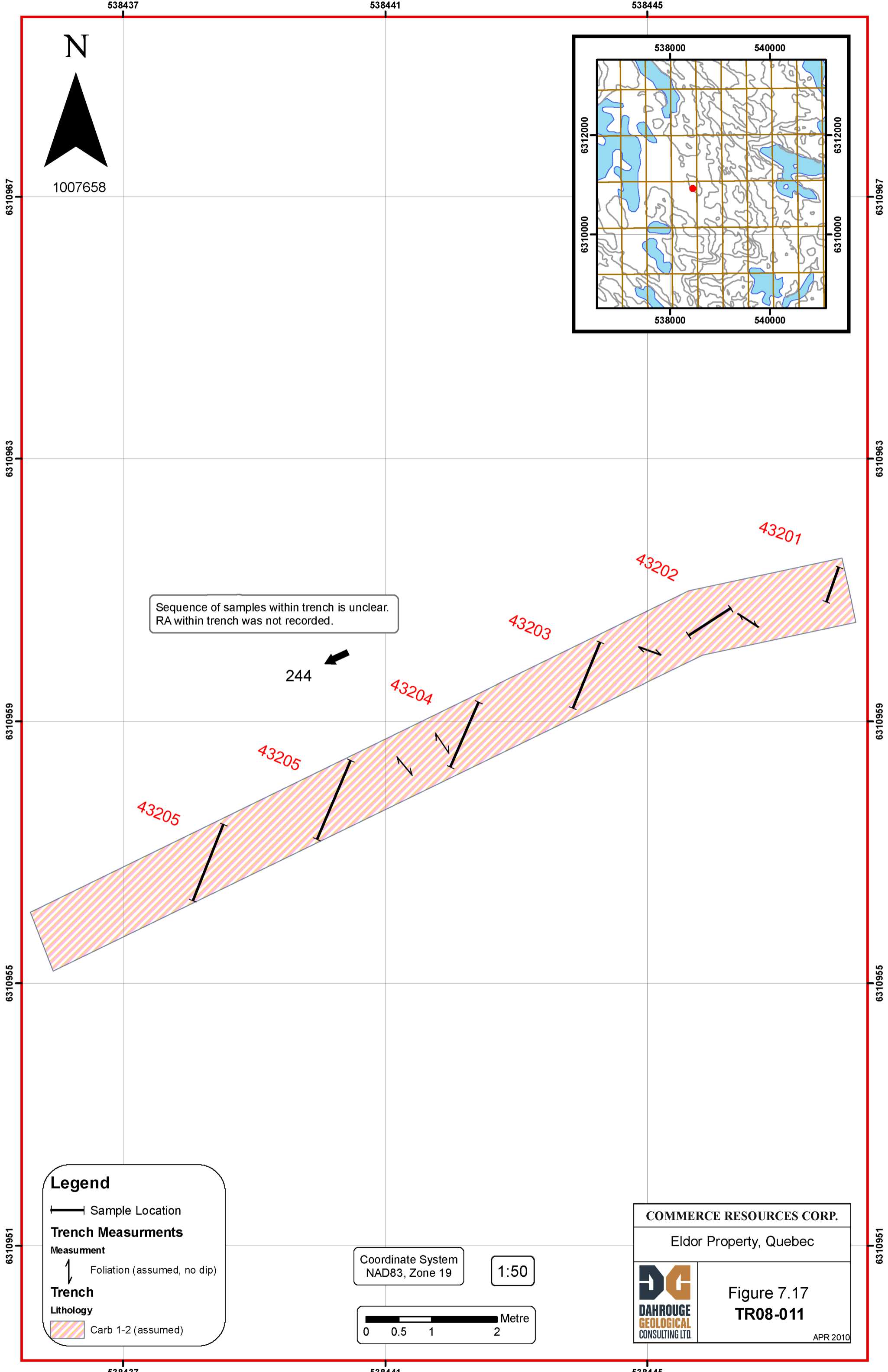
6310656

6310652


6310648

6310644

6310640



N



1007658

6310967

6310963

6310959

6310955

6310951

538437

538441

538445

538000

540000

6312000

6312000

6310000

6310000

538000

540000

6310967

6310963

6310959

6310955

6310951

Sequence of samples within trench is unclear.
RA within trench was not recorded.

244

43205

43205

43204

43203

43202

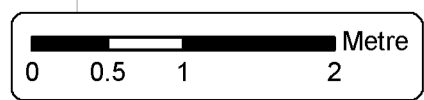
43201

Legend

- Sample Location
- Trench Measurements**
- Measurement
- Foliation (assumed, no dip)
- Trench**
- Lithology**
- Carb 1-2 (assumed)

Coordinate System
NAD83, Zone 19

1:50

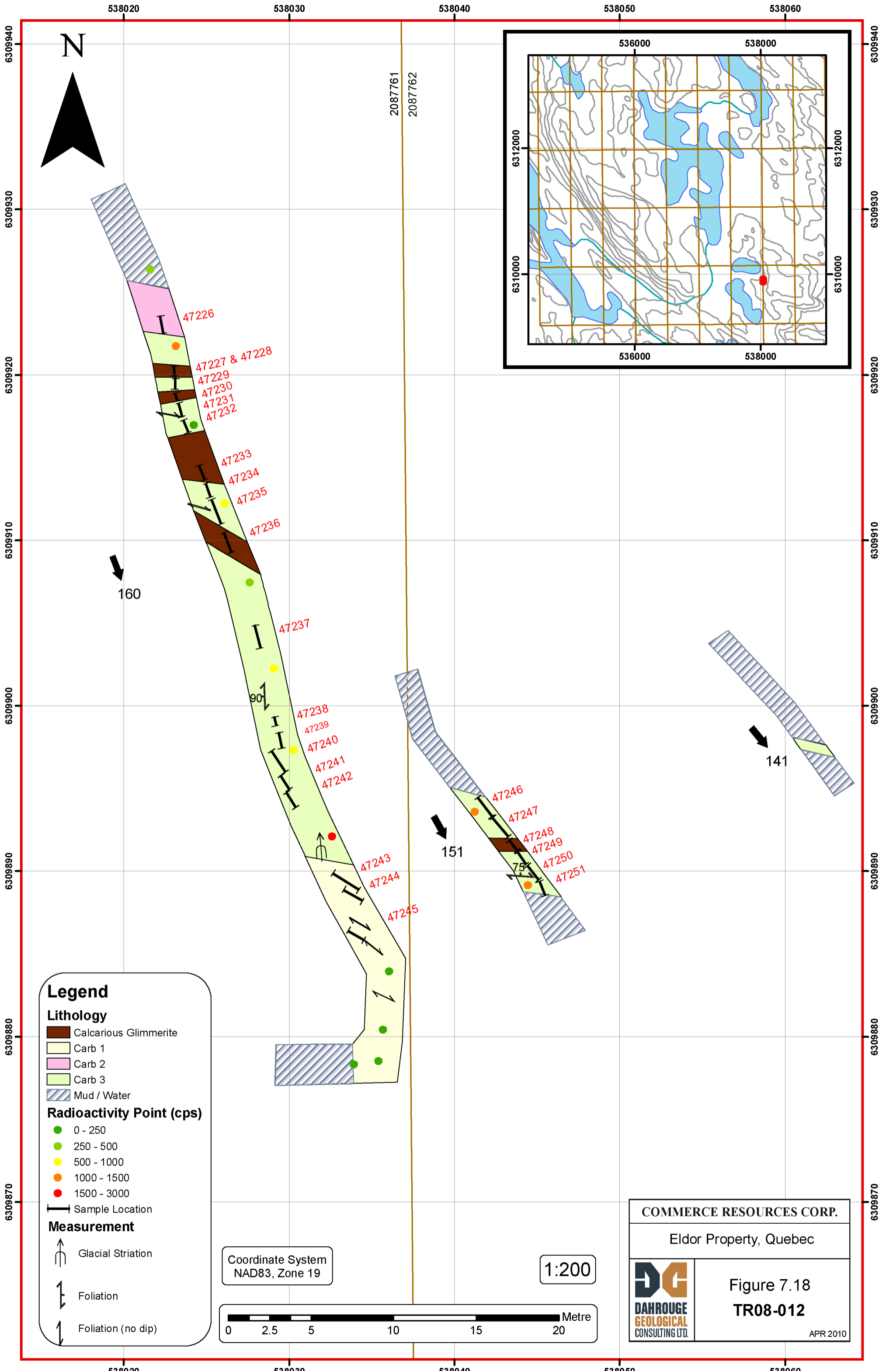


COMMERCE RESOURCES CORP.	
Eldor Property, Quebec	
	Figure 7.17
	TR08-011
APR 2010	

538437

538441

538445



Legend

Lithology

- Calcareous Glimmerite
- Carb 1
- Carb 2
- Carb 3
- Mud / Water

Radioactivity Point (cps)

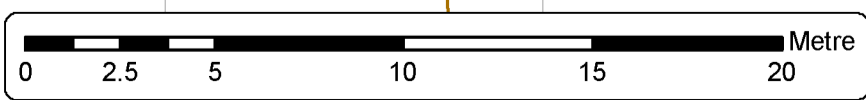
- 0 - 250
- 250 - 500
- 500 - 1000
- 1000 - 1500
- 1500 - 3000

Measurement

- Sample Location
- Glacial Striation
- Foliation
- Foliation (no dip)

Coordinate System
NAD83, Zone 19

1:200



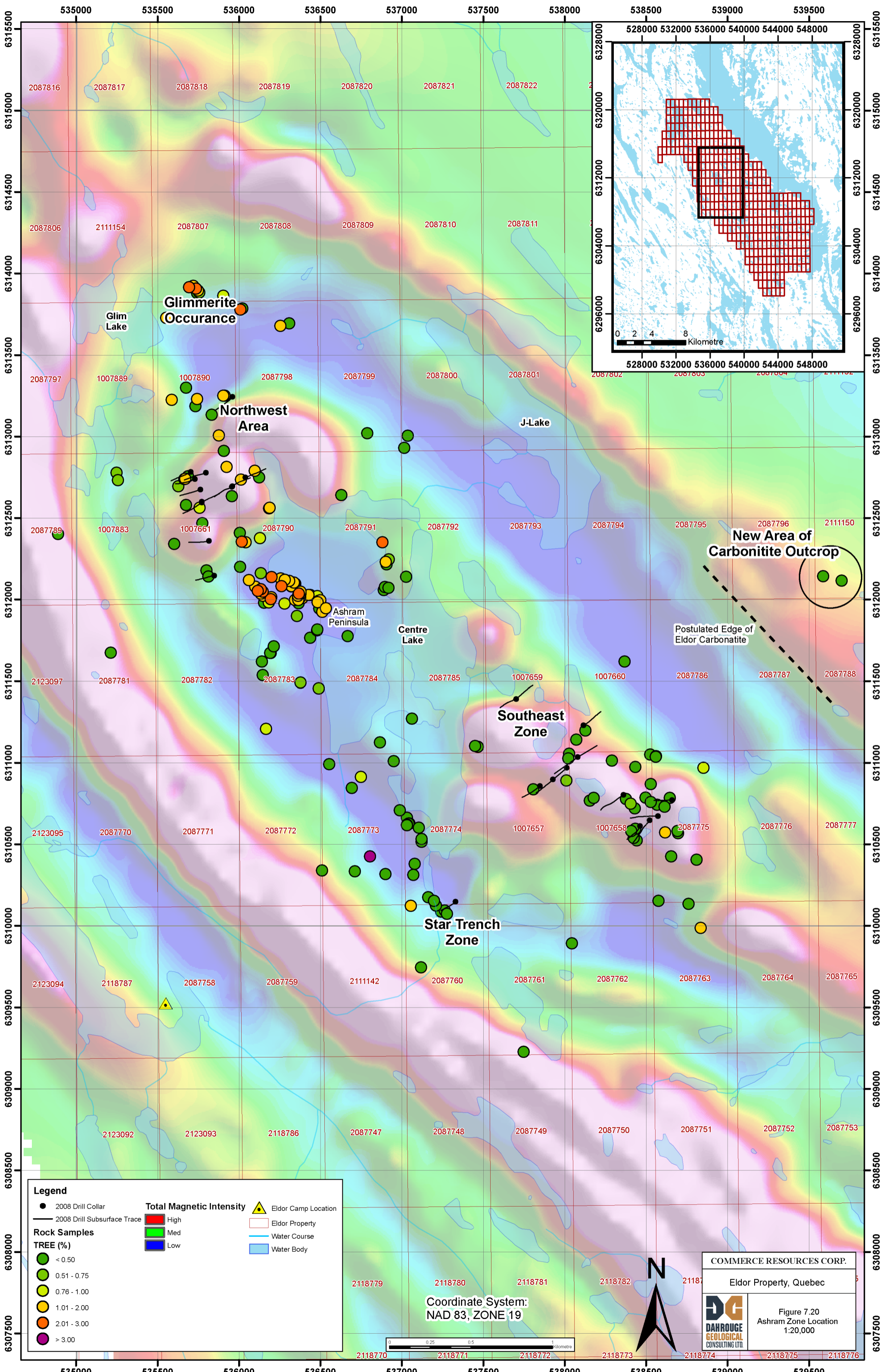
COMMERCE RESOURCES CORP.

Eldor Property, Quebec

**DAHROUGE
GEOLOGICAL
CONSULTING LTD.**

Figure 7.18
TR08-012

APR 2010



Legend

- 2008 Drill Collar
- 2008 Drill Subsurface Trace
- Rock Samples TREE (%)
 - < 0.50
 - 0.51 - 0.75
 - 0.76 - 1.00
 - 1.01 - 2.00
 - 2.01 - 3.00
 - > 3.00
- Total Magnetic Intensity
 - High
 - Med
 - Low
- ▲ Eldor Camp Location
- Eldor Property
- Water Course
- Water Body

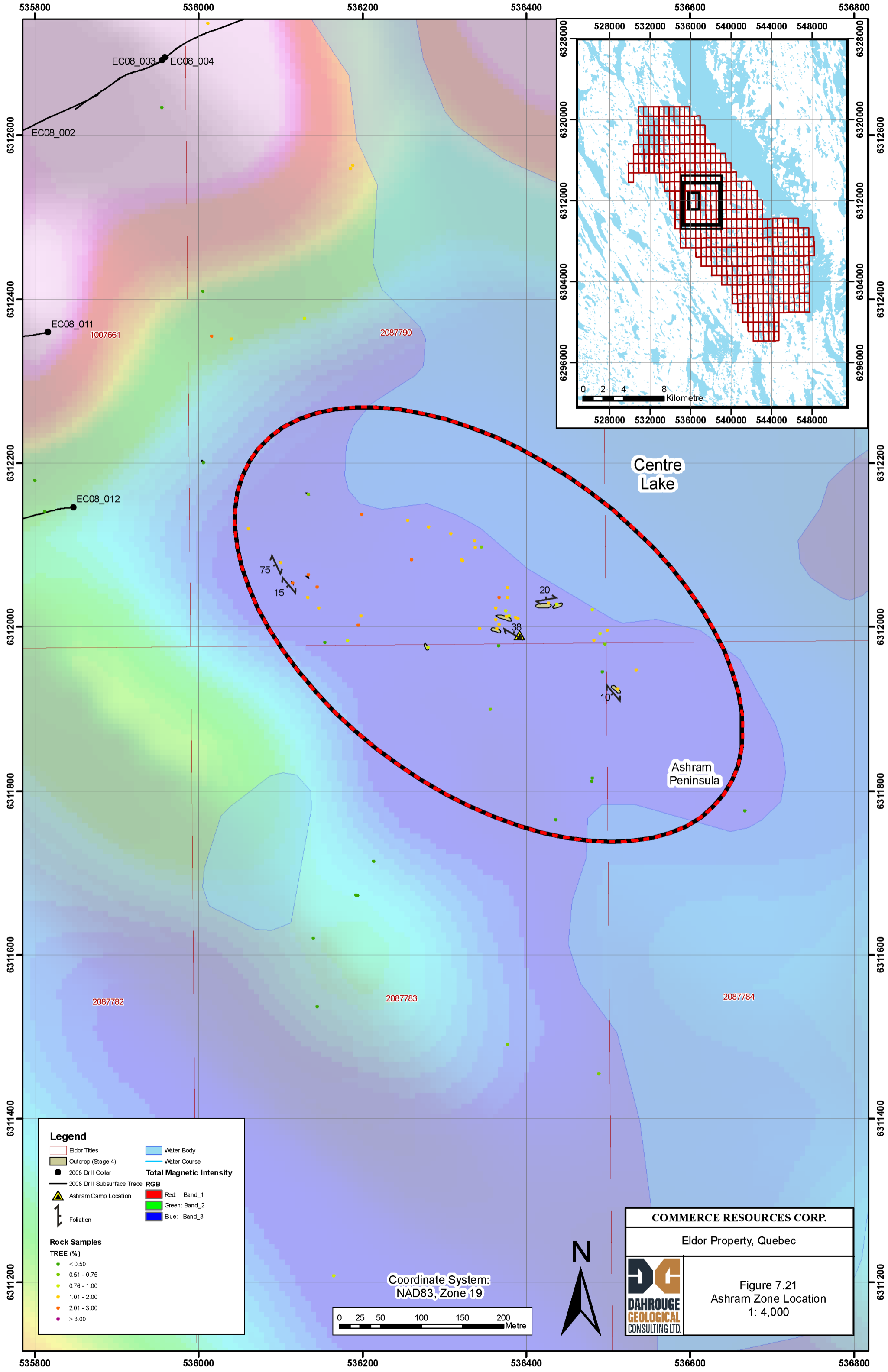
COMMERCE RESOURCES CORP.
Eldor Property, Quebec

DG
DAUROUGE
GEOLOGICAL
CONSULTING LTD.

Figure 7.20
Ashram Zone Location
1:20,000

Coordinate System:
NAD 83, ZONE 19





Legend

Eldor Titles	Water Body
Outcrop (Stage 4)	Water Course
2008 Drill Collar	Total Magnetic Intensity
2008 Drill Subsurface Trace	RGB
Ashram Camp Location	Red: Band_1
Foliation	Green: Band_2
	Blue: Band_3

Rock Samples

TREE (%)

- < 0.50
- 0.51 - 0.75
- 0.76 - 1.00
- 1.01 - 2.00
- 2.01 - 3.00
- > 3.00

COMMERCE RESOURCES CORP.

Eldor Property, Quebec

DAHROUGE GEOLOGICAL CONSULTING LTD.

Figure 7.21
Ashram Zone Location
1: 4,000

Coordinate System:
NAD83, Zone 19

