

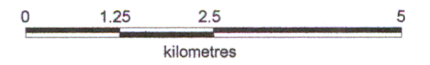
Ruby Hill West (RHW)

Ruby Hill East (RHE)

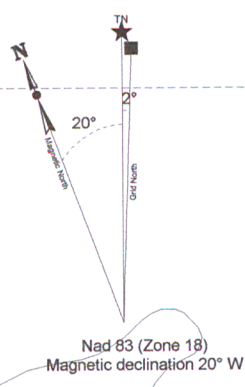
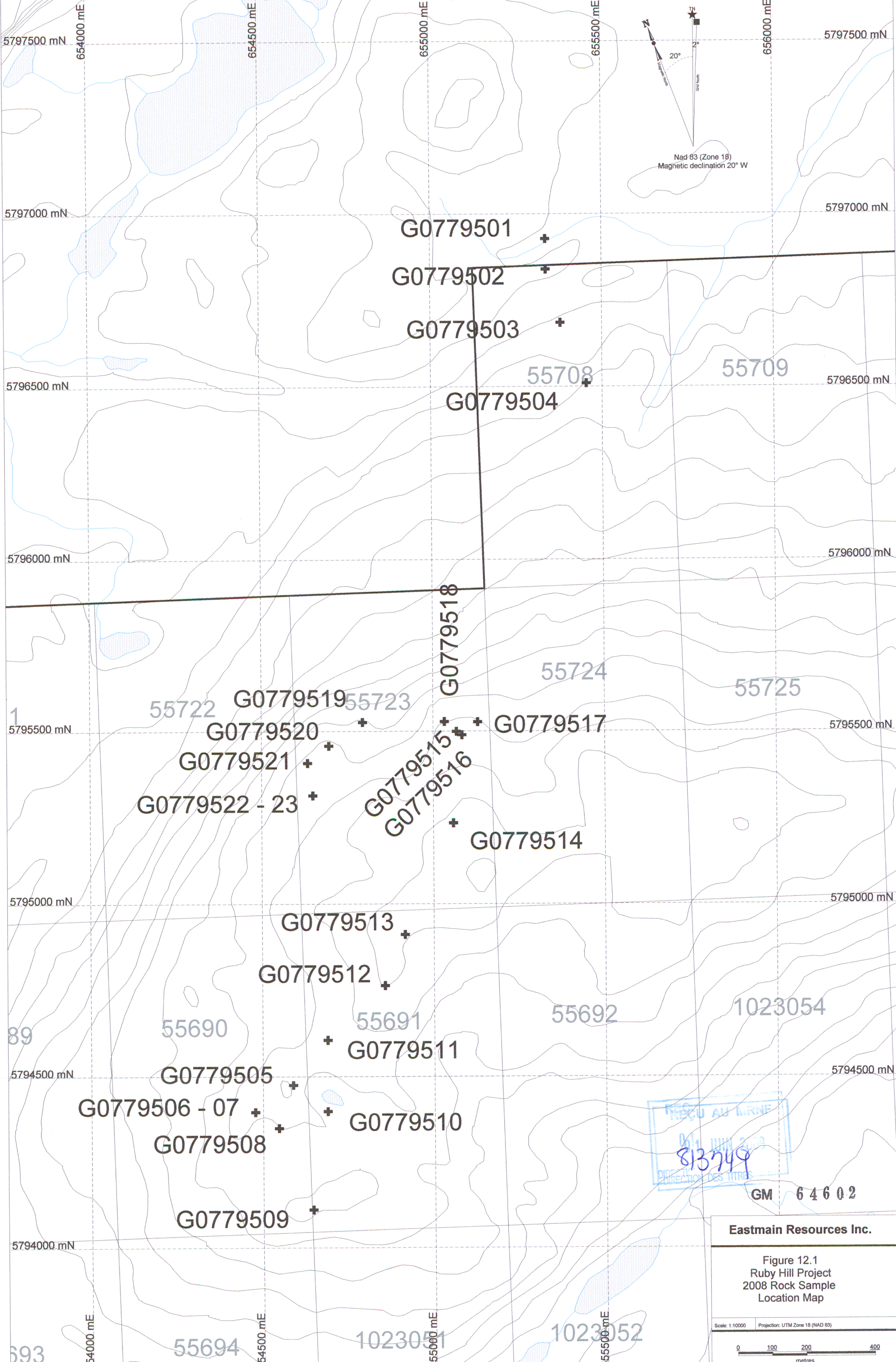
Eastmain Resources Inc.

Figure 6.3
 Ruby Hill Project
 Ruby Hill West (RHW)
 Claim Map

Scale: 1:100000 Projection: UTM Zone 18 (NAD 83)



GM 64602



Eastmain Resources Inc.

Figure 12.1
Ruby Hill Project
2008 Rock Sample
Location Map

Scale: 1:10000 Projection: UTM Zone 18 (NAD 83)

0 100 200 400
metres

REÇU AU MINRE
813749
DIRECTION DES TITRES

GM 64602

5797500 mN 654000 mE 654500 mE 655000 mE 655500 mE 656000 mE

5797000 mN

G0779501 +

G0779502 +

G0779503 +

55708 +

G0779504

55709

5796500 mN

5796000 mN

G0779518

55724

55725

5795500 mN

55722 G0779519 55723

G0779520 +

G0779521 +

G0779515 +

G0779516 +

G0779517 +

G0779522 - 23 +

G0779514

5795000 mN

G0779513 +

G0779512 +

55690

55691

55692

1023054

5794500 mN

G0779505 +

G0779506 - 07 +

G0779508 +

G0779510 +

G0779509 +

5794000 mN

55694

1023051

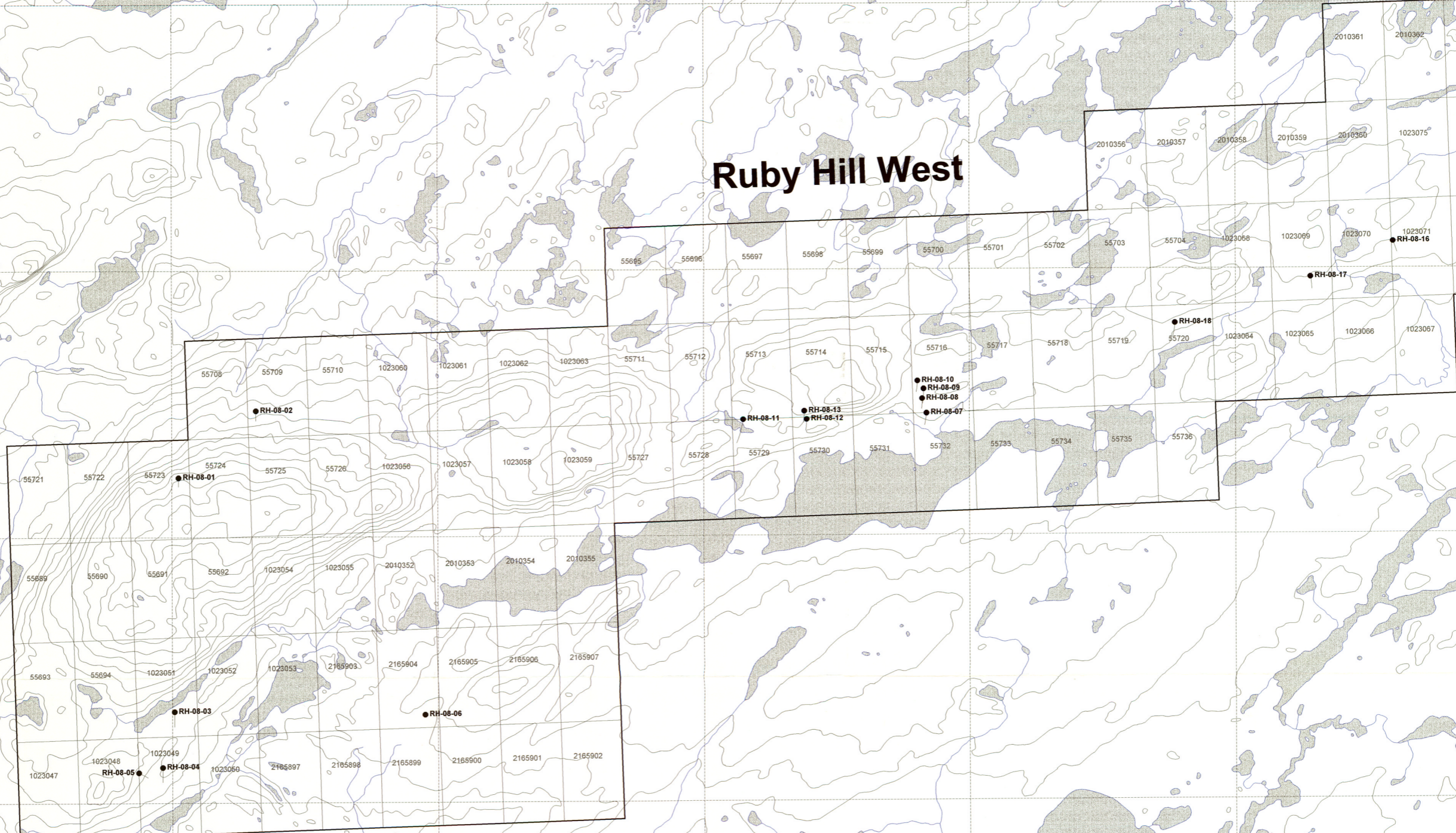
1023052

654000 mE 654500 mE 655000 mE 655500 mE

5793500 mN



Ruby Hill West



REC'D MRNF
11 JUN 2009
813749

Eastmain Resources Inc.

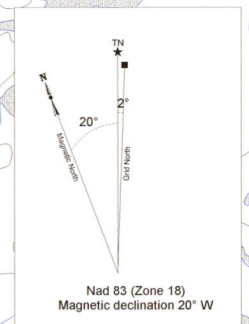
Map 1
Ruby Hill Project
2008 Drill Hole Location Map
Ruby Hill West
(West Sheet)

Date: 6/5/2009
Author: F. Kerdel
Office: Orangeville
Map: 1
Scale: 1:2000
Projection: UTM Zone 18 (NAD 83)

0 250 500 1000
metres

GM 64602

Ruby Hill West




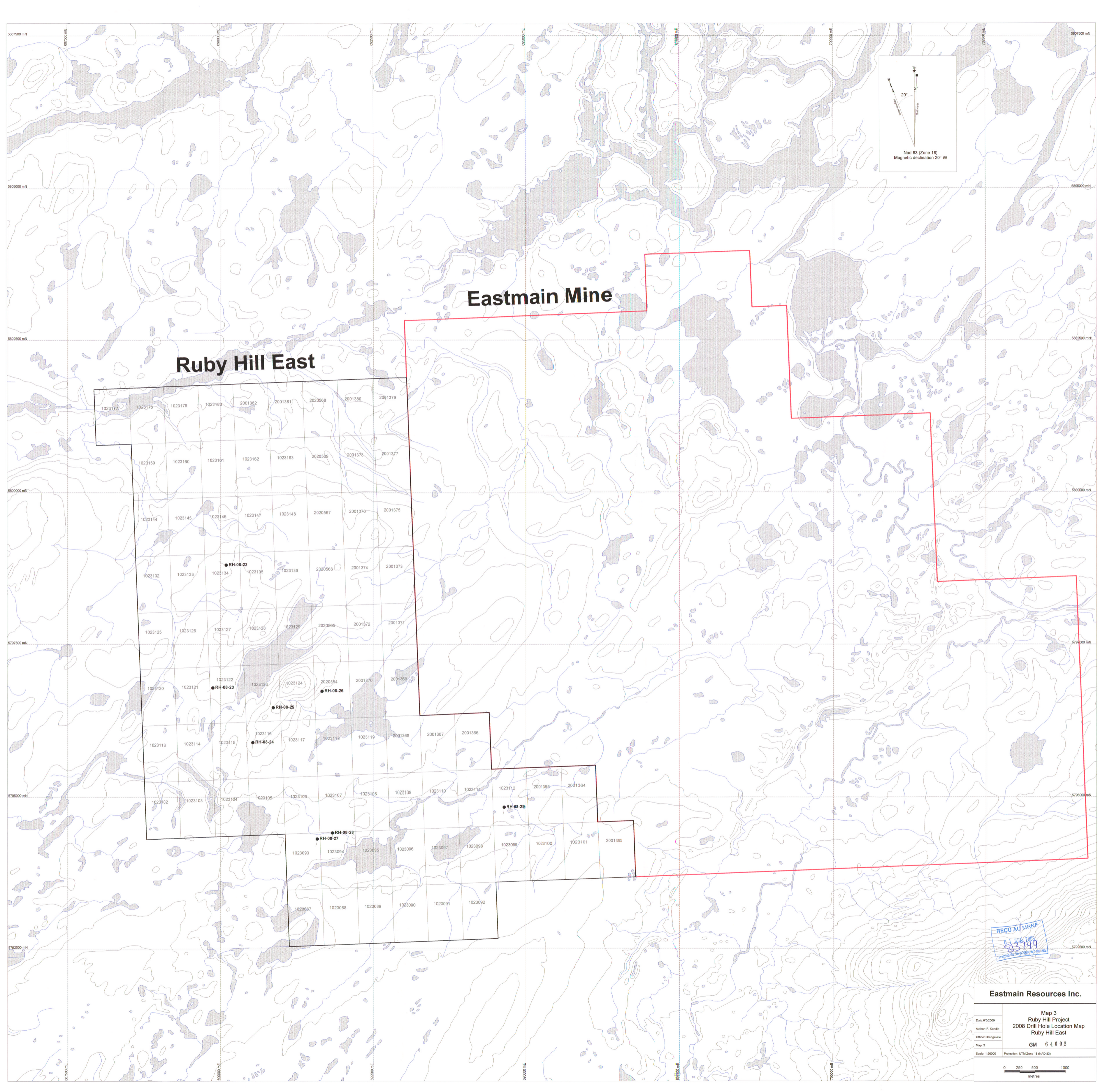
REQUA MINE
01 JUN 2009
813749

Eastmain Resources Inc.

Map 2
Ruby Hill Project
2008 Drill Hole Location Map
Ruby Hill West
(East Sheet)

Date: 6/5/2009
Author: F. Kendall
Office: Orangeville
Map: 2
Scale: 1:20000 Projection: UTM Zone 18 (NAD 83)

0 250 500 1000
metres



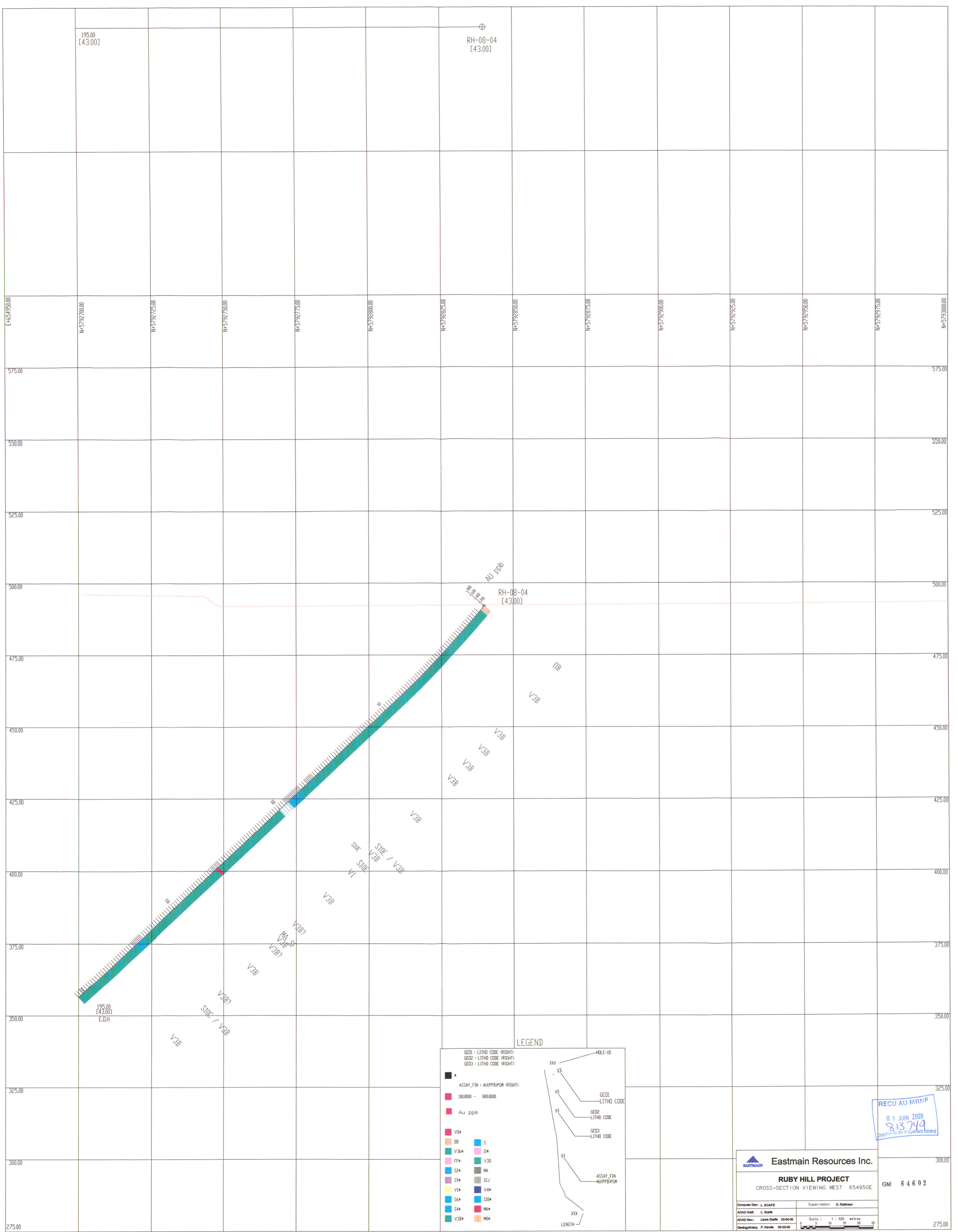
Eastmain Mine

Ruby Hill East

REÇU AU MINRE
 01 Juin 2008
 83749
 Ministère des Ressources Naturelles

Eastmain Resources Inc.

Date: 6/5/2009	Map 3
Author: F. Kerdic	Projection: UTM Zone 18 (NAD 83)
Office: Orangeville	Scale: 1:20000
Map: 3	Scale: 1:20000
Map 3	
Ruby Hill Project	
2008 Drill Hole Location Map	
Ruby Hill East	
GM 64602	
0 250 500 1000 metres	

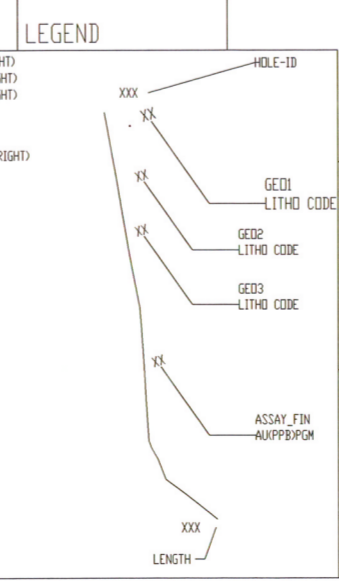


195.00
[43.00]

RH-08-04
[43.00]

AU ppb
RH-08-04
[43.00]

195.00
E.D.H.



100.0000 - 800.0000	V0*	S
Au ppb	V3B*	II*
	OB	V3D
	FP*	MA
	S2*	I2J
	S9*	V4*
	V1*	S10*
	S4*	M4*
	V3B*	M8*

REC U AU MRNF
01 JUN 2009
813.749
Direction du développement territorial

Eastmain Resources Inc.

RUBY HILL PROJECT
CROSS-SECTION VIEWING WEST 654950E

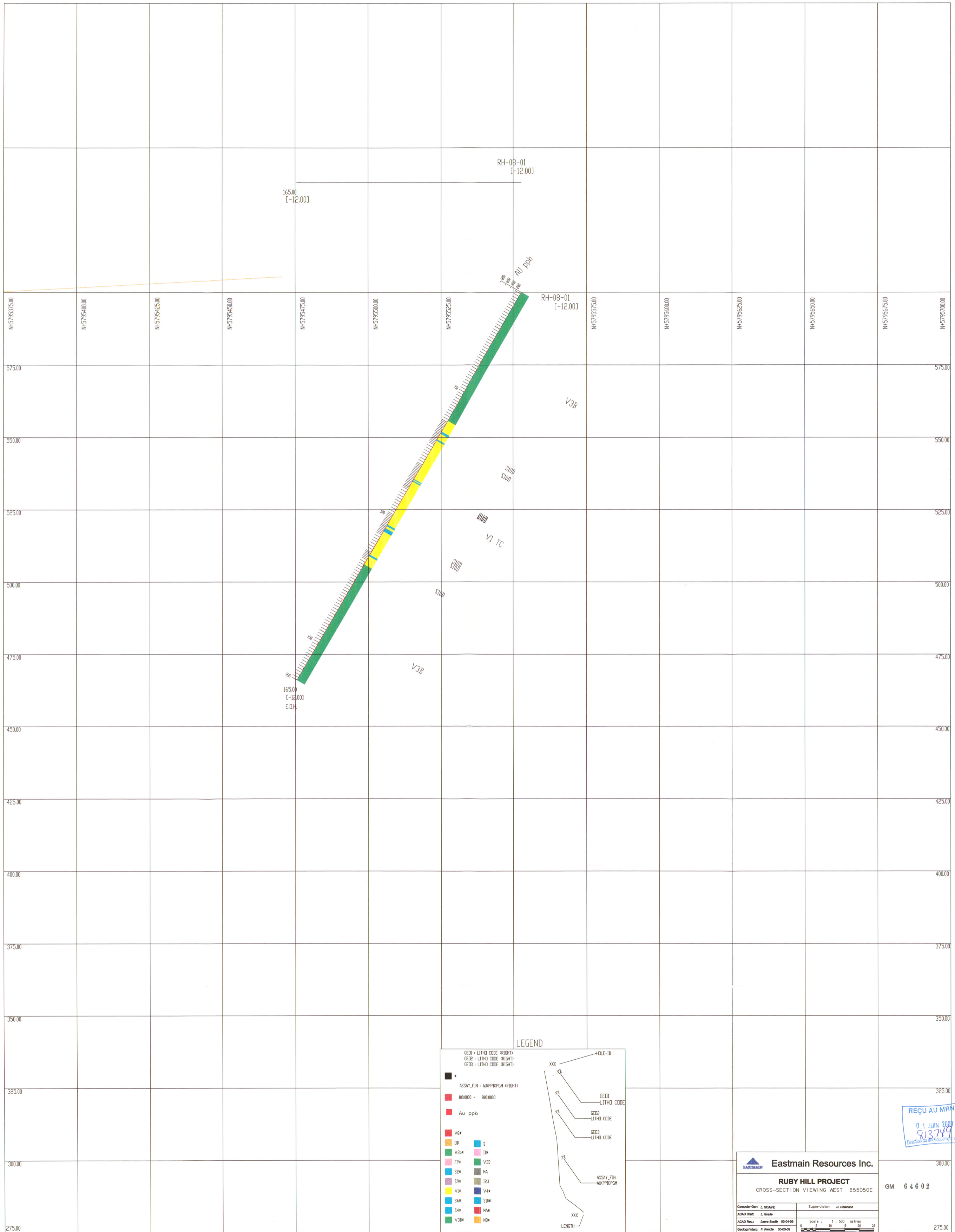
Computer On: L. SCARF Supervisor: D. Robinson

ACAD Draw: L. Scalfs Scale: 1 : 500 metres

ACAD Rev: Laura Scalfs 03-04-09

Geology/Intep: F. Kende 30-03-09

GM 64602



LEGEND

GE01 - LITHO CODE (RIGHT)	XXX	HOLE-ID
GE02 - LITHO CODE (RIGHT)	XX	
GE03 - LITHO CODE (RIGHT)	X	
ASSAY_FIN : AUKPPBPGM (RIGHT)		
100.00000 - 800.00000		
Au ppb		
V0*	S	
DB	I1*	
V3B*	V3B	
FP*	MA	
S2*	I2J	
S9*	V4*	
V1*	S10*	
S6*	S4*	
S4*	MA*	
V3B*	MS*	

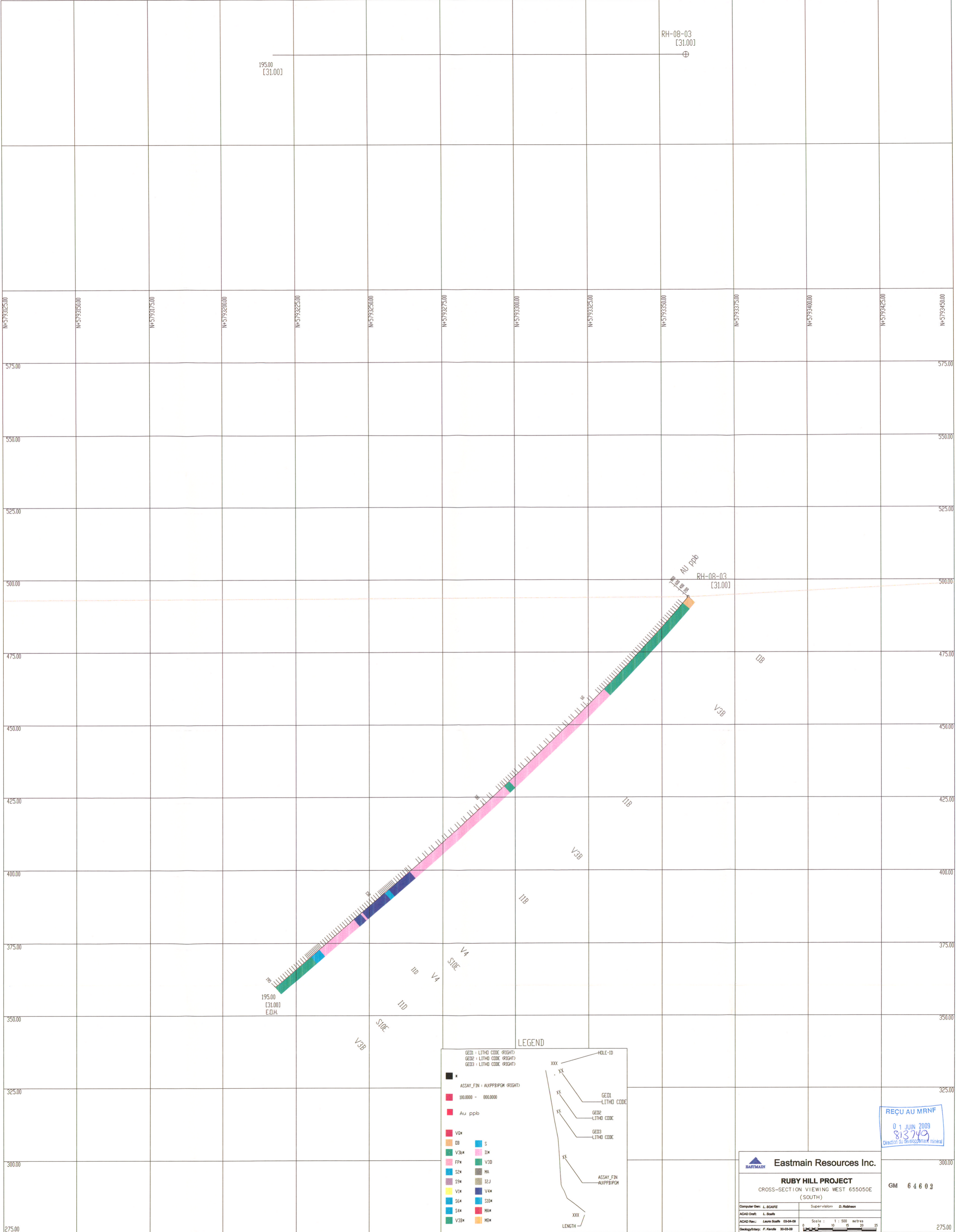
Eastmain Resources Inc.
RUBY HILL PROJECT
 CROSS-SECTION VIEWING WEST 655050E

Computer Oper: L. SCAFFI
 Supervision: D. ROBINSON
 ACAD Draw: L. SCAFFI
 Scale: 1 : 500 metres
 Drawing/Rev: F. Kende 30-03-09

REÇU AU MINÉ
 01 JUN 2009
 813749
 Directeur ou Directeur adjoint

GM 64602

275.00



LEGEND

<ul style="list-style-type: none"> GE01 - LITHO CODE (RIGHT) GE02 - LITHO CODE (RIGHT) GE03 - LITHO CODE (RIGHT) ASSAY_FIN - AUXPPBPQM (RIGHT) 100.00000 - 800.00000 Au ppb V0* DB V3b* FP* S2* S9* V1* S6* S4* V3b* 	<ul style="list-style-type: none"> S I1* V3D MA I2J V4* V4* S10* MA* MS* 	<ul style="list-style-type: none"> XXX - HOLE-ID XX - GE01 LITHO CODE XX - GE02 LITHO CODE XX - GE03 LITHO CODE ASSAY_FIN - AUXPPBPQM LENGTH
--	--	--

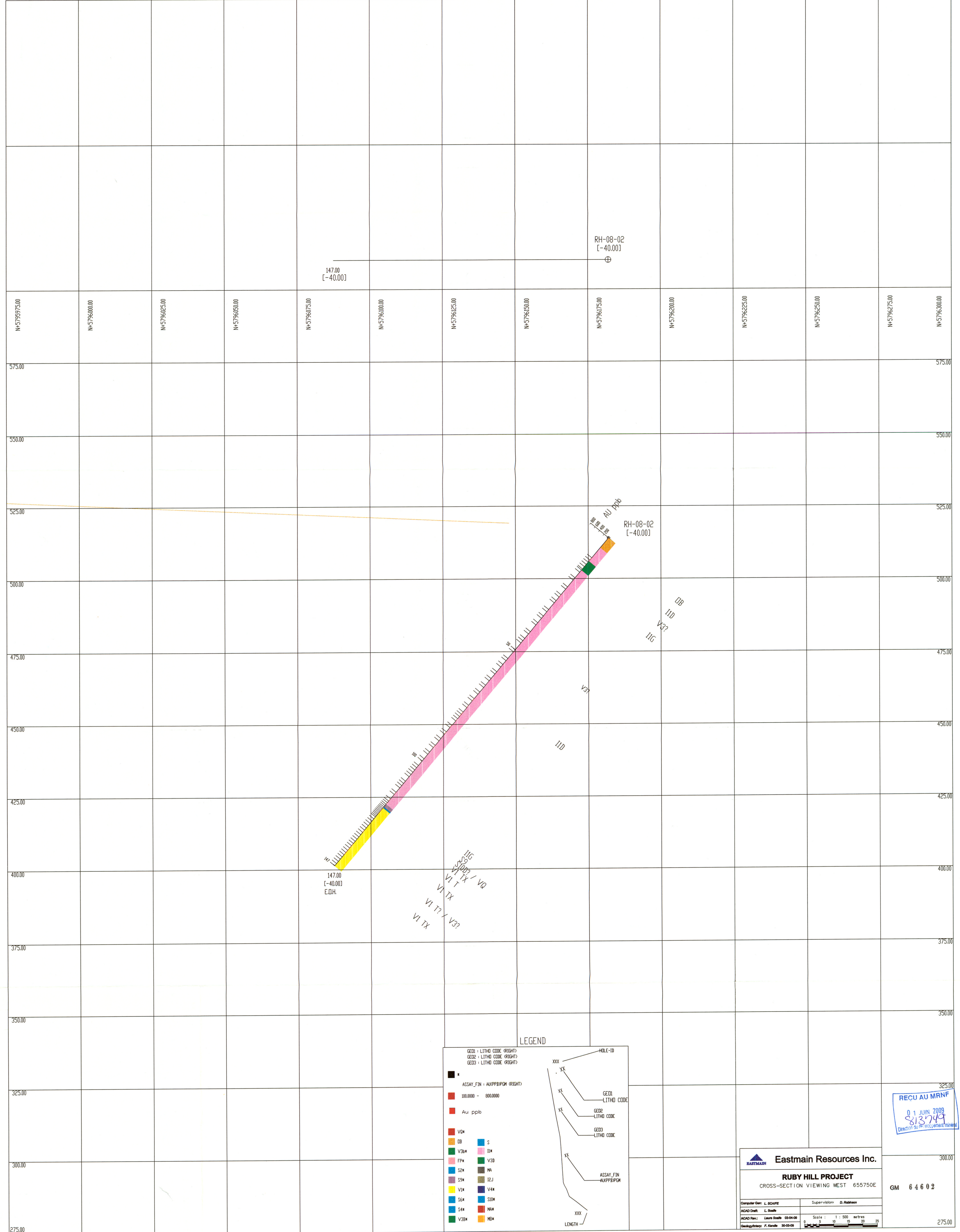
REÇU AU MRNF
01 JUN 2009
813749
Direction du Développement minéral

Eastmain Resources Inc.

RUBY HILL PROJECT
CROSS-SECTION VIEWING WEST 655050E
(SOUTH)

Computer Des: L. SCAIFE	Supervision: D. Robison
ACAD Draft: L. Scaife	
ACAD Rev: Laura Scaife 03-04-09	Scale: 1 : 500 metres
Geology/Intep: F. Kende 30-03-09	0 5 10 15 20 25

GM 64602



LEGEND

GED1 : LITHO CODE (RIGHT)
 GED2 : LITHO CODE (RIGHT)
 GED3 : LITHO CODE (RIGHT)

ASSAY_FIN : AUKPPBPGM (RIGHT)

100.0000 - 800.0000
 Au ppb

V0* S
 OB I1*
 V3B* V3B
 FP* MA
 S2* ILJ
 S9* V4*
 V1* V4B
 S6* S10*
 S4* MA*
 V3B* M6*

HOLE-ID
 XX
 GED1 LITHO CODE
 GED2 LITHO CODE
 GED3 LITHO CODE
 ASSAY_FIN AUKPPBPGM
 LENGTH

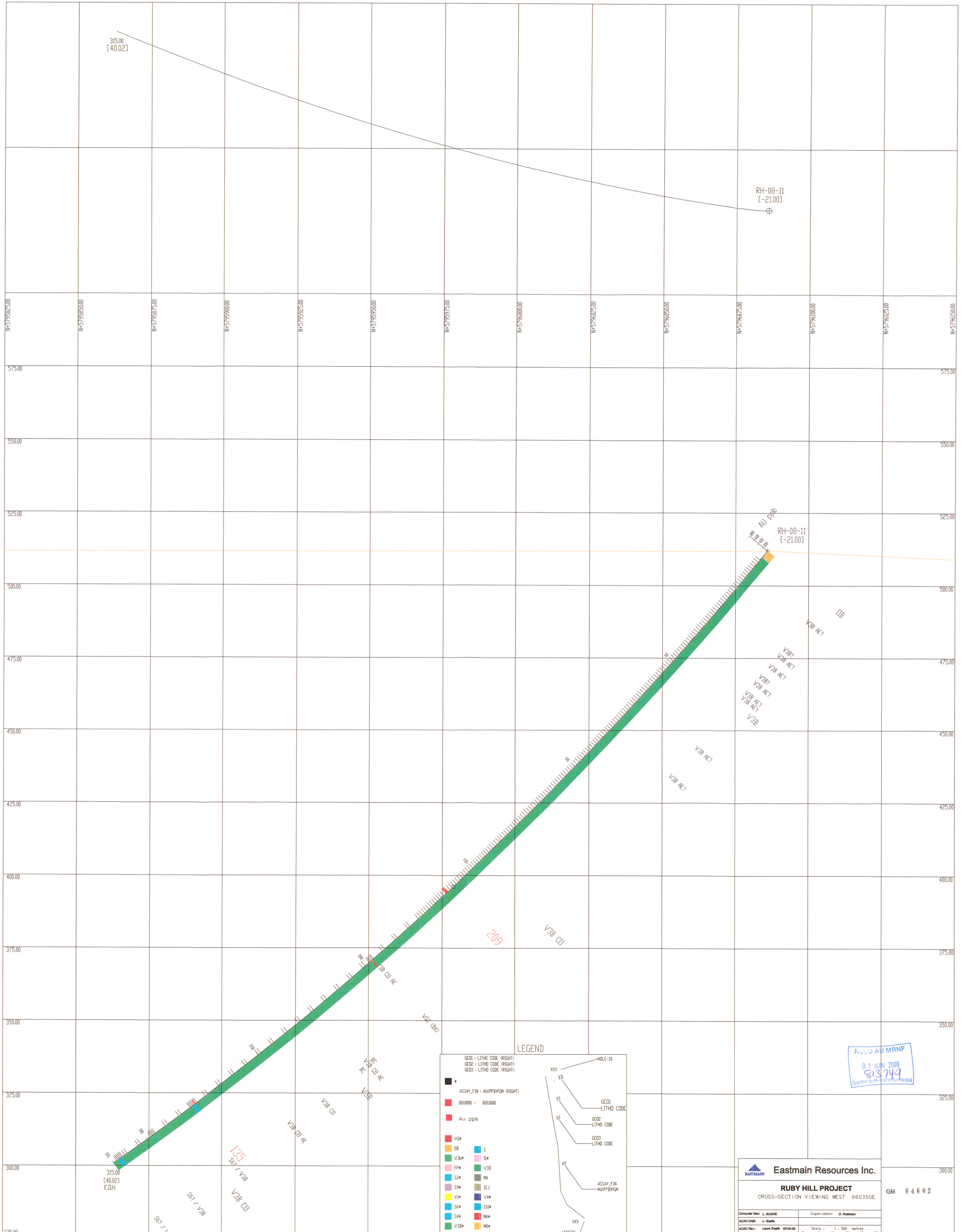
Eastmain Resources Inc.
RUBY HILL PROJECT
 CROSS-SECTION VIEWING WEST 655750E

Computer: GML L. SCAIFE
 Supervision: D. Robinson
 ACAD Draft: L. Scaife
 ACAD Rev: Laura Scaife 03-04-09
 Geology/Interp: F. Kende 30-05-09

Scale: 1 : 500 metres
 0 5 10 15 20 25

REC U AU MRNF
 01 JUN 2009
 813749
 Direction au NP: 655750E

GM 64602



315.00
[40.02]

RH-08-11
[-21.00]

N45795825.00 N45795850.00 N45795875.00 N45795900.00 N45795925.00 N45795950.00 N45795975.00 N45796000.00 N45796025.00 N45796050.00 N45796075.00 N45796100.00 N45796125.00 N45796150.00

575.00 575.00

550.00 550.00

525.00 525.00

500.00 500.00

475.00 475.00

450.00 450.00

425.00 425.00

400.00 400.00

375.00 375.00

350.00 350.00

325.00 325.00

300.00 300.00

275.00 275.00

315.00
[40.02]
E.Q.H.

135
S67 / V3B
V3B CD

209

LEGEND

●	GE01 - LITHO CODE (RIGHT)	●	HOLE-ID
●	GE02 - LITHO CODE (RIGHT)	●	●
●	GE03 - LITHO CODE (RIGHT)	●	●
●	ASSAY_FIN - AUPPPBPM (RIGHT)	●	●
■	100,000 - 800,000	●	●
■	Au ppb	●	●
■	V0*	■	●
■	OB	■	●
■	V3b*	■	●
■	FP*	■	●
■	S2*	■	●
■	S9*	■	●
■	V1*	■	●
■	S6*	■	●
■	S4*	■	●
■	V3B*	■	●
■	S	■	●
■	IM*	■	●
■	V3D	■	●
■	MA	■	●
■	IZJ	■	●
■	V4*	■	●
■	S1D*	■	●
■	MA*	■	●
■	M6*	■	●

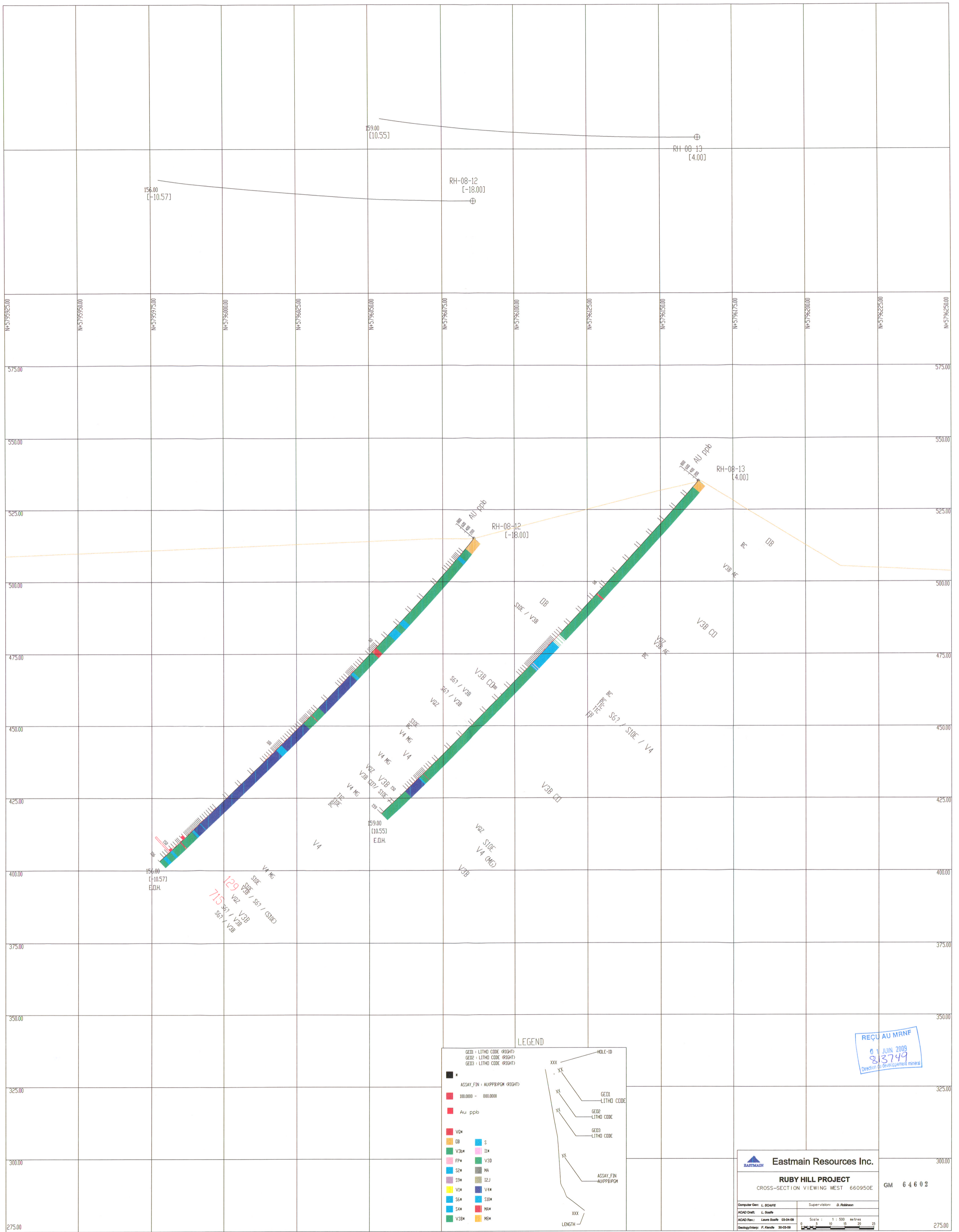
RE-U AU MRNF
01 JUN 2009
813749
Director du Régulateur des Mines

Eastmain Resources Inc.

RUBY HILL PROJECT
CROSS-SECTION VIEWING WEST 660350E

Computer: L. SCARLE Supervision: D. Robinson
ACAD Draw: Laura Scalle 03-04-09 Scale: 1 : 500 metres
Geology/Map: F. Kende 30-03-08

GM 64602



867 / S6?
 715 - S6? / V3B
 129 - V3B
 129 - S6? / S6? / S6?
 129 - V3B
 867 / S6?
 129 - V3B
 129 - S6? / S6? / S6?

LEGEND

GED1 - LITHO CODE (RIGHT)
 GED2 - LITHO CODE (RIGHT)
 GED3 - LITHO CODE (RIGHT)
 ASSAY_FIN - AU/PPB/GM (RIGHT)
 100.0000 - 800.0000
 Au ppb
 V0* S
 DB I1*
 V3B* V3D
 FP* MA
 S2* I2J
 S3* V4*
 V1* S10*
 S4* M4*
 V3B* M8*

HOLE-ID
 XXX
 XL GED1 LITHO CODE
 XS GED2 LITHO CODE
 XT GED3 LITHO CODE
 ASSAY_FIN
 AU/PPB/GM
 LENGTH

REQU AU MRNF
 01 JUIN 2009
 83749
 Direction de l'évaluation minérale

Eastmain Resources Inc.

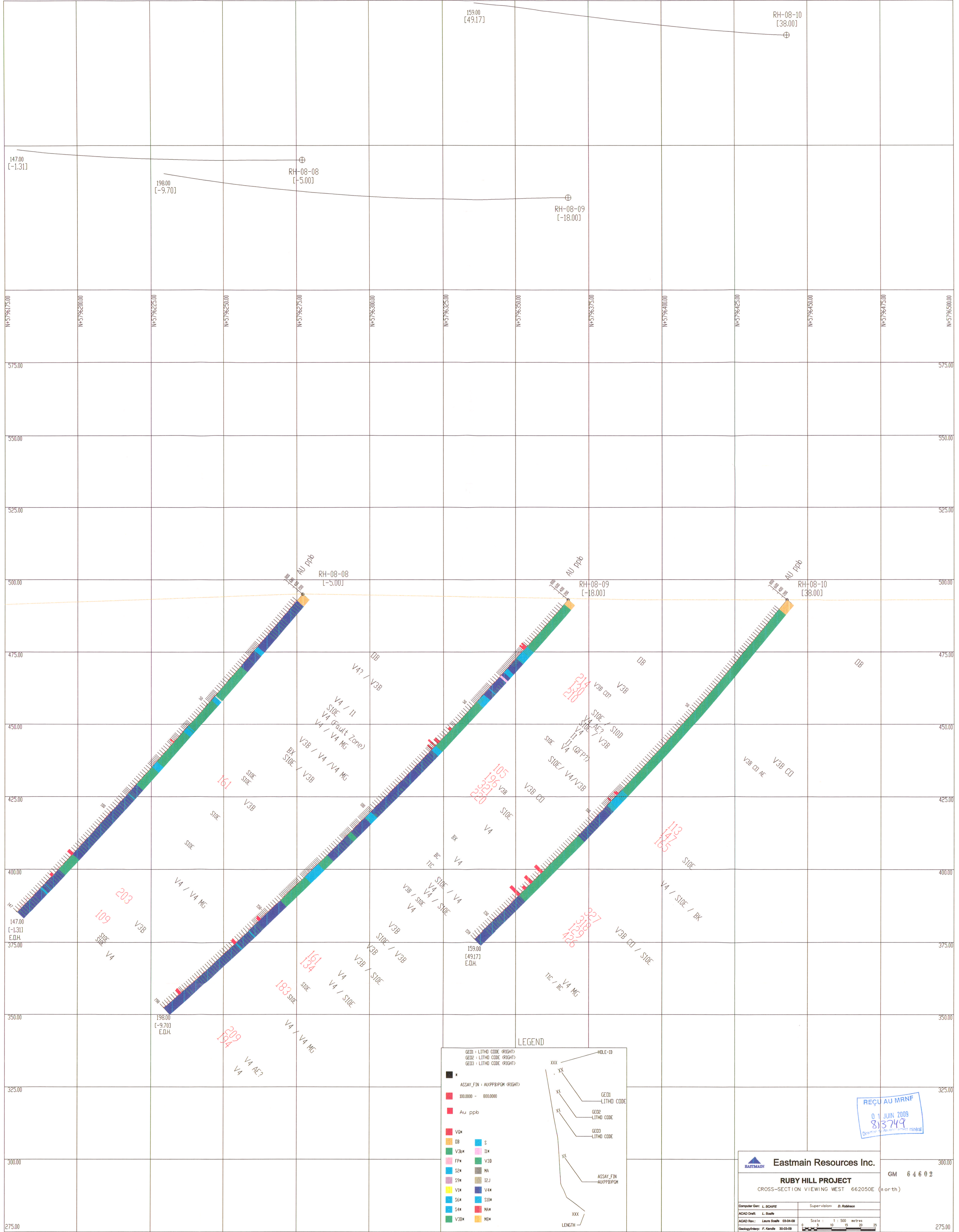
RUBY HILL PROJECT
 CROSS-SECTION VIEWING WEST 660950E

Computer Gen: L. SCAUPE Supervision: D. Robinson
 ACAD Draw: L. Scaupe 03-04-09
 ACAD Rev: Laure Scaupe 03-04-09
 Geology/Inter: F. Kincade 30-03-09

Scale: 1 : 500 metres
 0 10 20 25

GM 64602

275.00



LEGEND

GED1 - LITHO CODE (RIGHT)
 GED2 - LITHO CODE (RIGHT)
 GED3 - LITHO CODE (RIGHT)

ASSAY_FIN - AU/PPB (RIGHT)
 100.0000 - 800.0000
 Au ppb

V0*	S
DB	I1*
V3b*	V3D
FP*	MA
S2*	I2J
S9*	V4*
V1*	S10*
S4*	MA*
V3B*	MS*

HOLE-ID
 GED1 LITHO CODE
 GED2 LITHO CODE
 GED3 LITHO CODE
 ASSAY_FIN AU/PPB (RIGHT)
 LENGTH

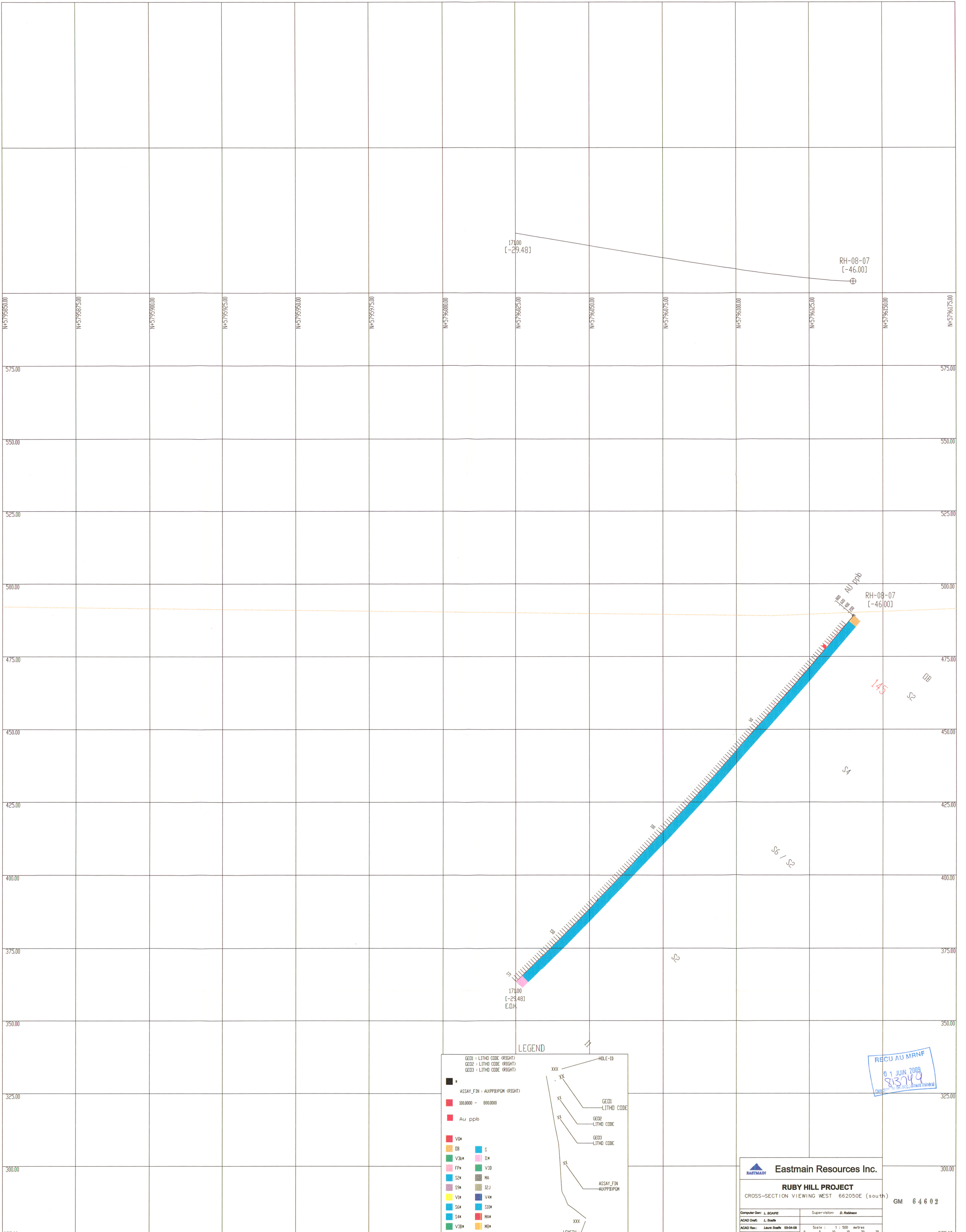
REÇU AU MRNF
 01 JUN 2009
 83749
 Directeur des Ressources Minérales

Eastmain Resources Inc.

RUBY HILL PROJECT
 CROSS-SECTION VIEWING WEST 662050E (north)

Computer Gen: L. SCAFE Supervision: D. Robinson
 ACAD Draft: L. Scafe
 ACAD Rev.: Laura Scafe 03-04-08 Scale: 1 : 500 metres
 Geology/Interp: F. Kende 30-03-09

GM 64602



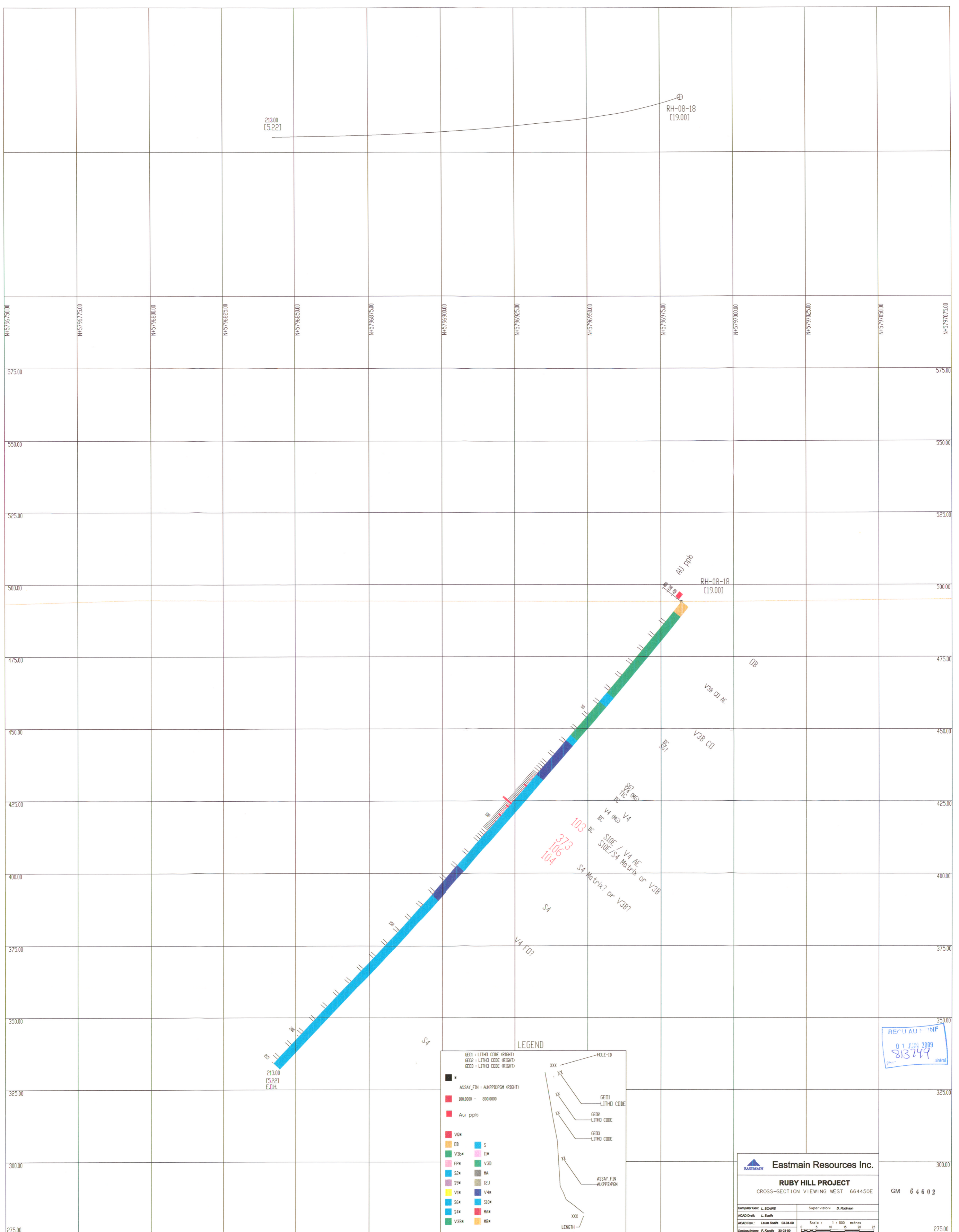
REC AU MRNF
01 JUN 2009
83749

Eastmain Resources Inc.

RUBY HILL PROJECT
CROSS-SECTION VIEWING WEST 662050E (south)

Computer User: L. BGAUPE	Supervisor: D. Robison
ACAD User: L. BGAUPE	
ACAD Rev: Laure BGAUPE 09-04-09	Scale: 1:500 metres
Geology Rev: F. Kerdle 30-03-08	0 5 10 15 20 25

GM 64602



213.00
[5.22]

RH-08-18
[19.00]

213.00
[5.22]
EDH

AU ppb
RH-08-18
[19.00]

LEGEND

- GE01 - LITHO CODE (RIGHT)
- GE02 - LITHO CODE (RIGHT)
- GE03 - LITHO CODE (RIGHT)
- ASSAY_FIN - AU/PPB/PGM (RIGHT)
- 100.0000 - 800.0000
- Au ppb
- VQ*
- DB
- V3b*
- V3D
- S2*
- S3*
- V1*
- S4*
- V3B*
- S
- I1*
- V3D
- MA
- I2J
- V4*
- S10*
- MA*
- MB*

HOLE-ID

- XXX
- YX
- XX
- XX
- XX
- XX
- XXX

GE01 LITHO CODE

GE02 LITHO CODE

GE03 LITHO CODE

ASSAY_FIN AU/PPB/PGM

LENGTH

Eastmain Resources Inc.

RUBY HILL PROJECT
CROSS-SECTION VIEWING WEST 664450E

Computer Gen: L. SICAFÉ
ACAD Draft: L. Sicafé
ACAD Rev: Laura Sicafé 03-04-09
Geology/Interp: F. Kende 30-03-09

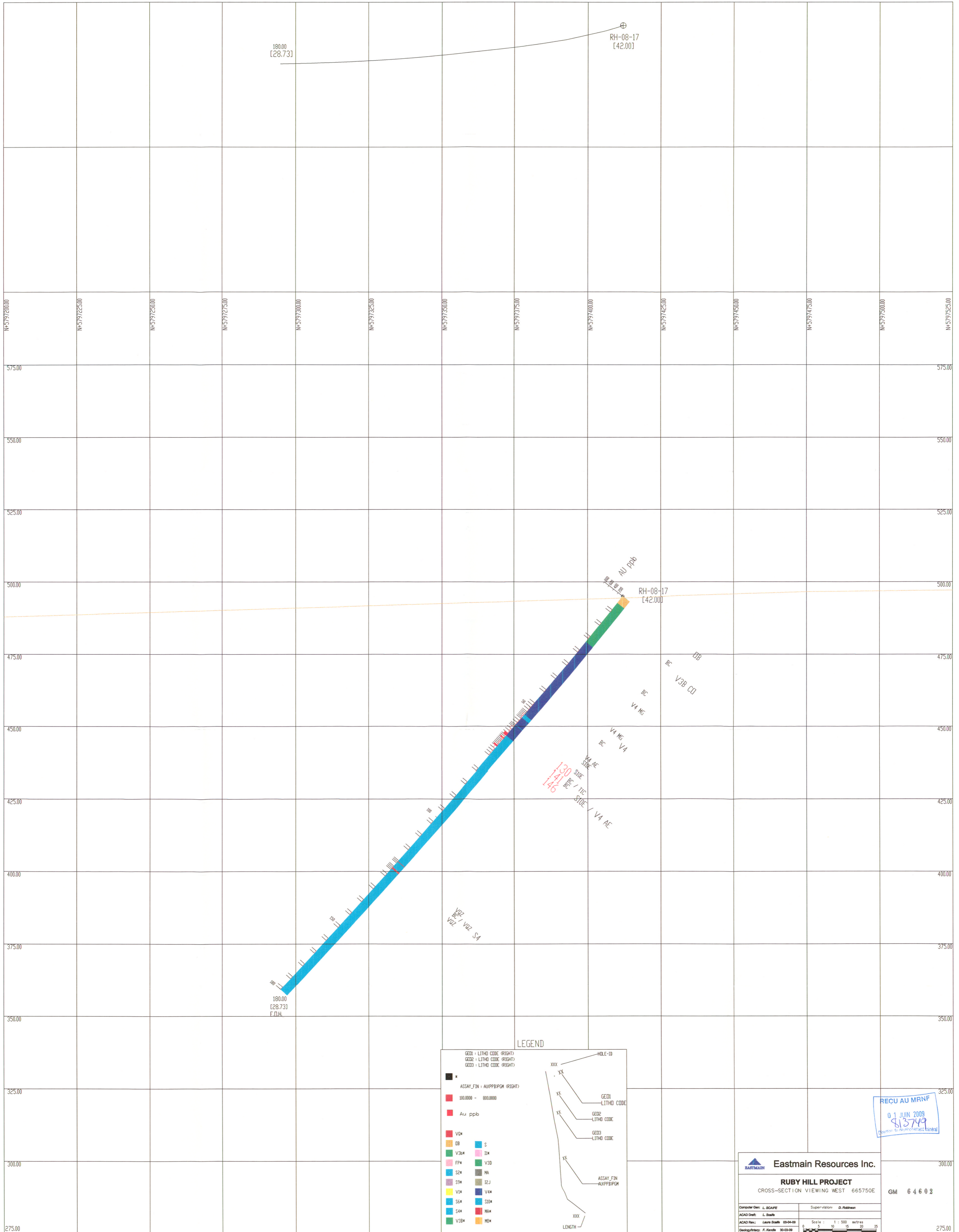
Supervision: D. Robison

Scale: 1 : 500 metres

0 5 10 15 20 25

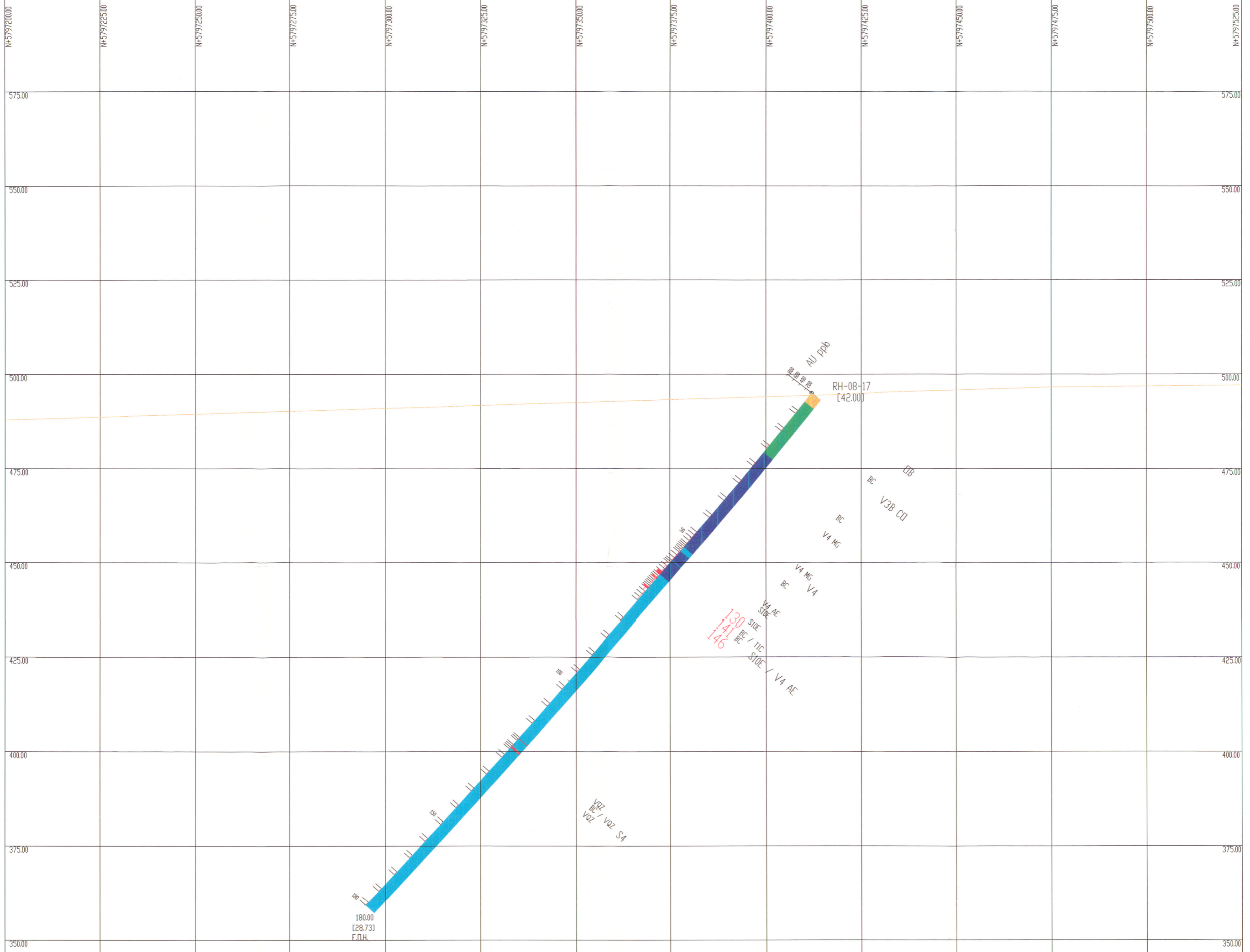
RECHAUFER
813749

GM 64602



180.00
[28.73]

RH-08-17
[42.00]



LEGEND

<ul style="list-style-type: none"> GEO1 + LITHO CODE (RIGHT) GEO2 + LITHO CODE (RIGHT) GEO3 + LITHO CODE (RIGHT) 	<ul style="list-style-type: none"> XXX XX XX XX XX XXX 	<p>HOLE-ID</p> <p>GEO1 LITHO CODE</p> <p>GEO2 LITHO CODE</p> <p>GEO3 LITHO CODE</p> <p>ASSAY FIN AUKPPBGM (RIGHT)</p> <p>LENGTH</p>
<ul style="list-style-type: none"> ■ * ASSAY_FIN + AUKPPBGM (RIGHT) ■ 100.0000 - 800.0000 ■ Au ppb ■ V0* ■ V0* ■ V3B* ■ FP* ■ S2* ■ S9* ■ V1* ■ S4* ■ V3B* ■ S ■ IM* ■ V3D ■ MA ■ IZJ ■ V4* ■ S10* ■ MA* ■ M* 		

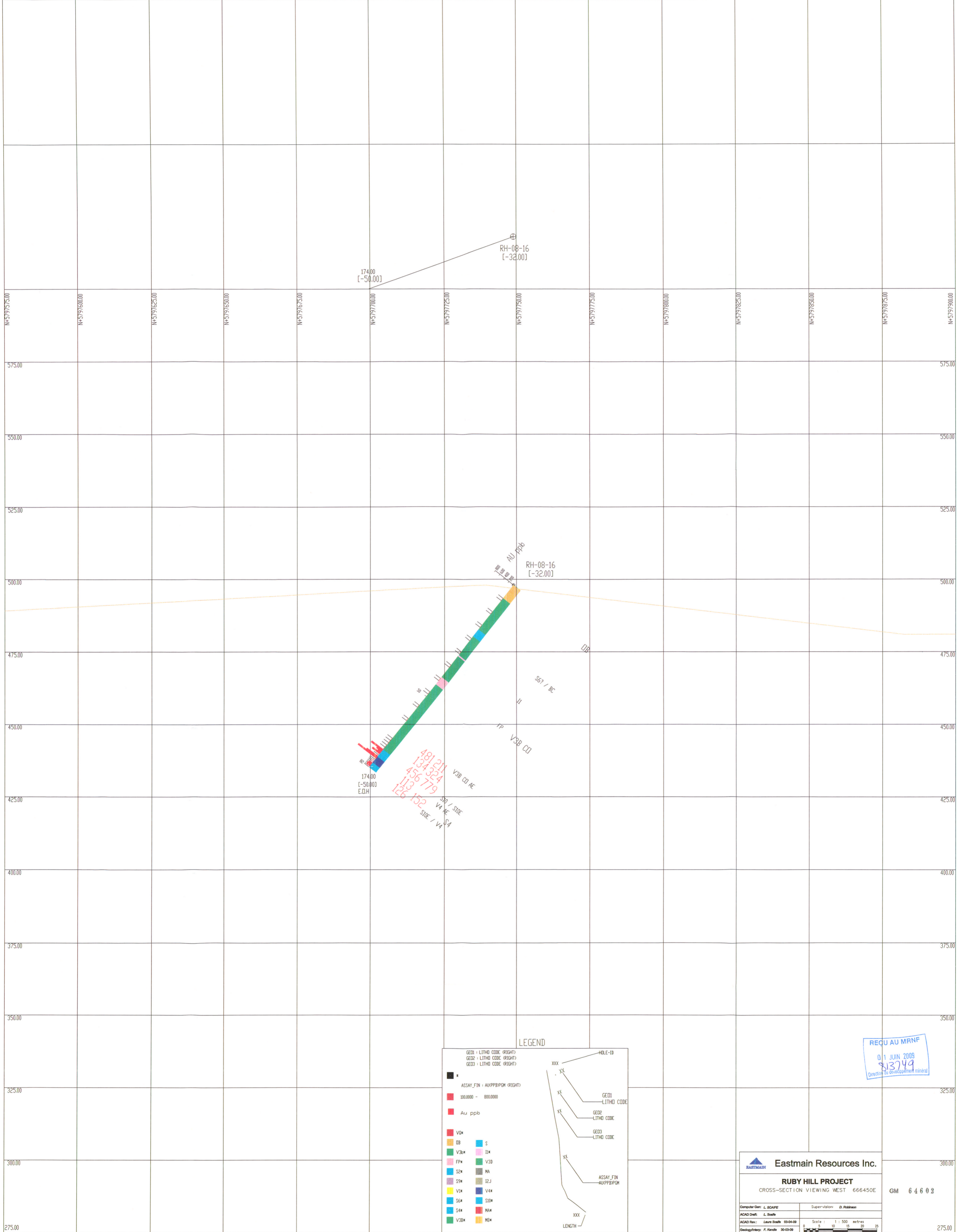
REC AU MRNF
01 JUN 2009
813749

Eastmain Resources Inc.

RUBY HILL PROJECT
CROSS-SECTION VIEWING WEST 665750E

GM 6 4 6 0 2

Computer Gen: L. BCAPE	Super-visor: D. Robinson
ACAD Draft: L. BCAPE	
ACAD Plot: Laura Steele 03-04-09	Scale: 1 : 500 metres
Geology/Maps: F. Kende 30-03-06	0 5 10 15 20 25



174.00
[-50.00]

RH-08-16
[-32.00]

RH-08-16
[-32.00]

174.00
[-50.00]
E.O.H

481 211
134 324
456 779
113 779
126 152
SIDE / V4
SIDE / V4
SIDE / V4

LEGEND

GE01 : LITHO CODE (RIGHT)	XXXX	HOLE-ID
GE02 : LITHO CODE (RIGHT)	XX	GE01 LITHO CODE
GE03 : LITHO CODE (RIGHT)	XX	GE02 LITHO CODE
GE04 : LITHO CODE (RIGHT)	XX	GE03 LITHO CODE
ASSAY_FIN : AUKPPBFGM (RIGHT)	XX	ASSAY_FIN AUKPPBFGM
100.0000 - 800.0000	XX	LENGTH

V0*	S
DB	I1*
V3b*	V3D
FP*	MA
S2*	I2J
S9*	V4*
V1*	S10*
S6*	MA*
S4*	MB*
V3B*	

REQU AU MRNF
01 JUN 2009
813749
Direction du Développement minéral

Eastmain Resources Inc.

RUBY HILL PROJECT
CROSS-SECTION VIEWING WEST 666450E

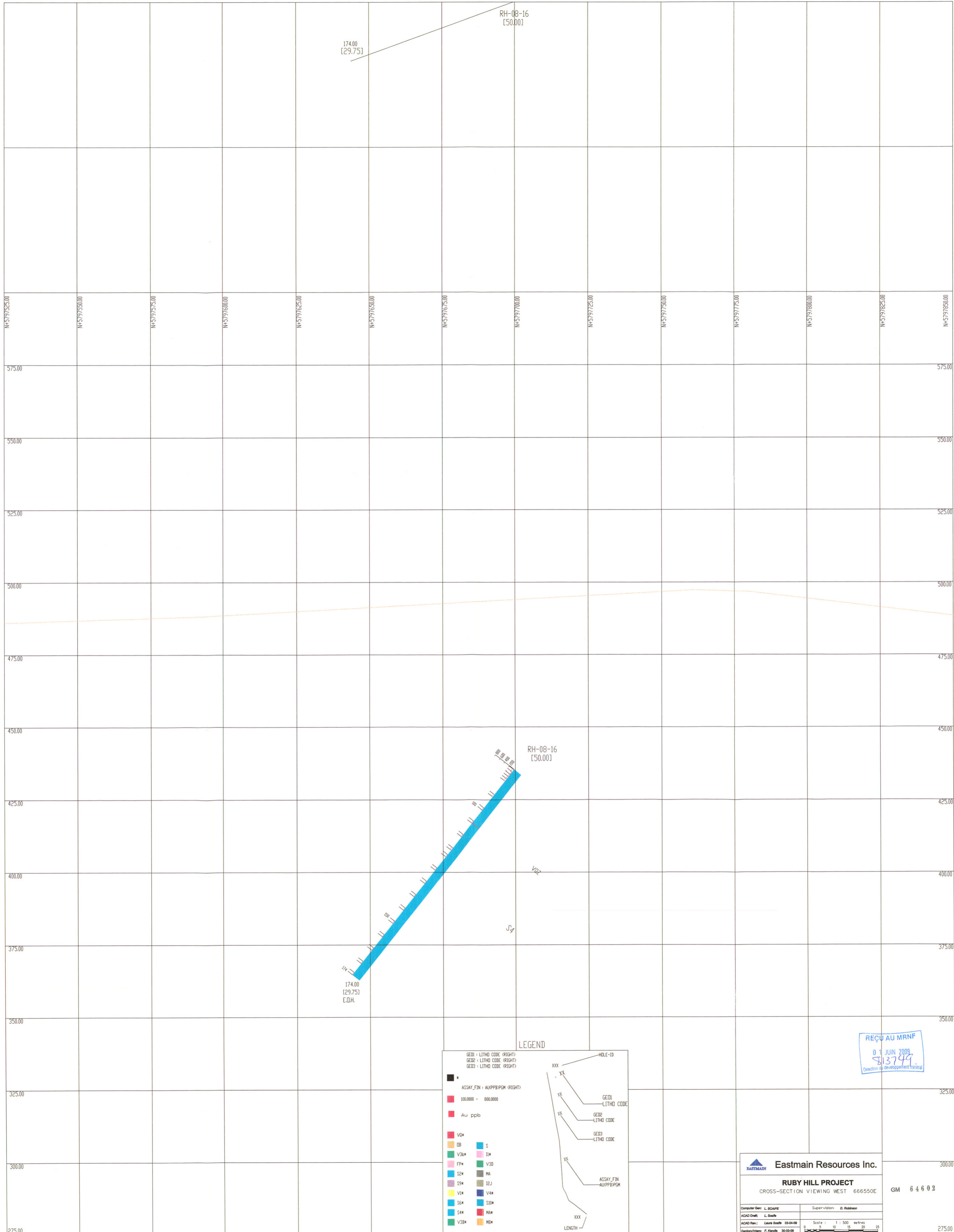
GM 6 4 6 0 2

Computer Gen: L. SCAFE
Supervision: D. Robinson
ACAD Draft: L. Scafe
ACAD Rev: Laura Scafe 03-04-08
Geology/Map: F. Kende 30-03-09

Scale: 1 : 500 metres
0 5 10 15 20 25

275.00

275.00



RH-08-16
[50.00]

174.00
[29.75]

RH-08-16
[50.00]

174.00
[29.75]
E.D.H.

LEGEND

■ *	GED1 - LITHO CODE (RIGHT)	XXX	HOLE-ID
■ *	GED2 - LITHO CODE (RIGHT)	YX	GED1 - LITHO CODE
■ *	GED3 - LITHO CODE (RIGHT)	XX	GED2 - LITHO CODE
■ *	ASSAY_FIN - AUPPPBPQM (RIGHT)	XX	GED3 - LITHO CODE
■ *	100.0000 - 800.0000	XX	ASSAY_FIN - AUPPPBPQM
■ *	Au ppb	XXX	LENGTH
■ *	V0*		
■ *	OB		
■ *	V3b*		
■ *	FP*		
■ *	S2*		
■ *	S9*		
■ *	V1*		
■ *	S6*		
■ *	S4*		
■ *	V3b*		
■ *	S		
■ *	I1*		
■ *	V3D		
■ *	MA		
■ *	I2J		
■ *	V4*		
■ *	S10*		
■ *	MA*		
■ *	M8*		

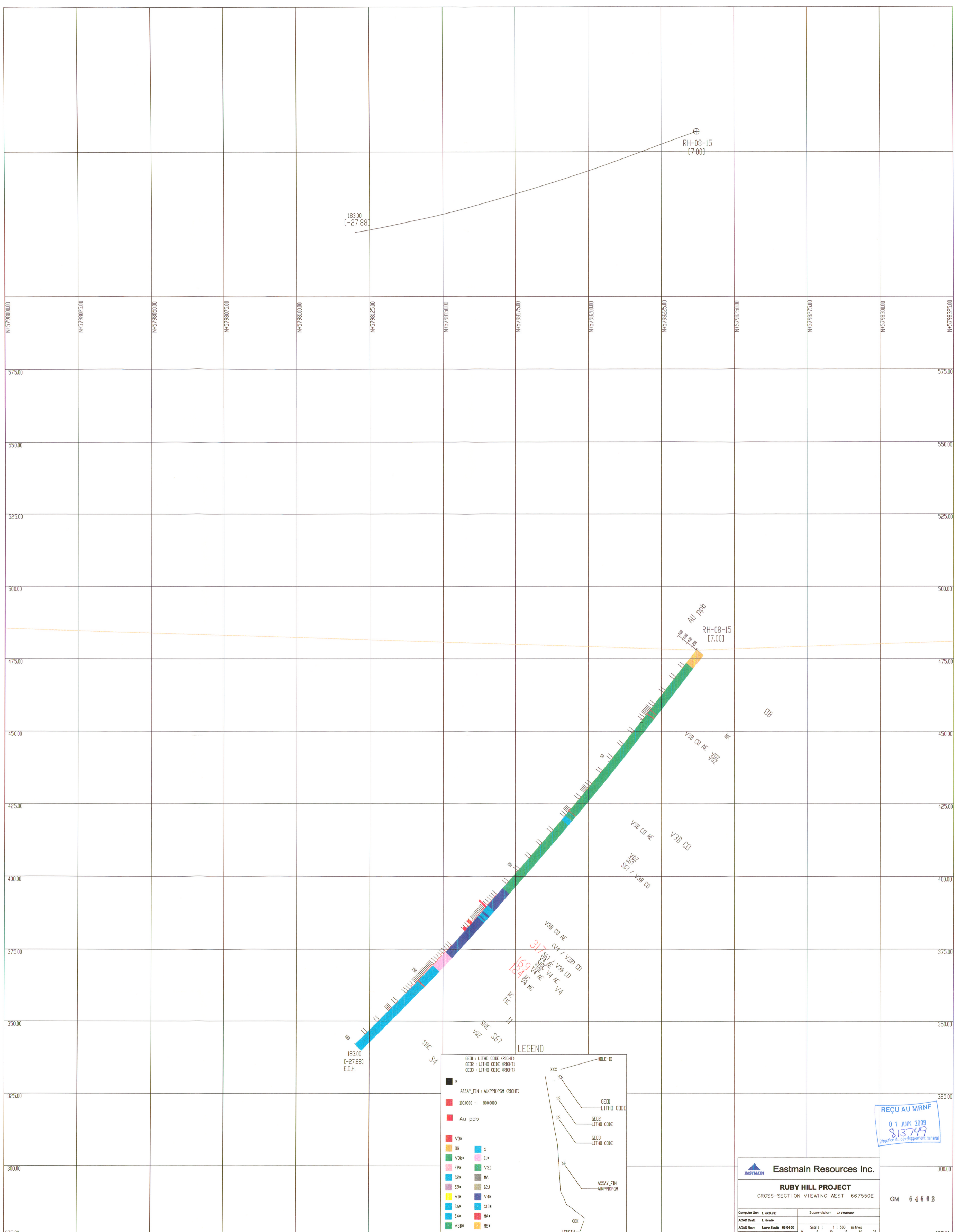
REÇU AU MRNF
01 JUIN 2009
813749
Directeur du développement minier

Eastmain Resources Inc.

RUBY HILL PROJECT
CROSS-SECTION VIEWING WEST 666550E

Computer: L. B. CAPE
Supervisor: D. Robison
ACAD Date: L. B. CAPE
Scale: 1 : 500 metres
Geology/Interp: F. H. H. 30-03-09

GM 64602



LEGEND

XXX	HOLE-ID
XX	GED1 - LITHO CODE
XX	GED2 - LITHO CODE
XX	GED3 - LITHO CODE
XX	ASSAY_FIN - AUKPPBPOM
XXX	LENGTH

GED1 - LITHO CODE (RIGHT)	GED2 - LITHO CODE (RIGHT)	GED3 - LITHO CODE (RIGHT)
ASSAY_FIN - AUKPPBPOM (RIGHT)	100.0000 - 800.0000	Au ppb
V0*	DB	S
V3*	FP*	II*
S2*	S9*	V3B
V1*	S4*	MA
S4*	S6*	12J
V3B*	S3*	V4*
		S10*
		MA*
		NS*


Eastmain Resources Inc.

RUBY HILL PROJECT
CROSS-SECTION VIEWING WEST 667550E

Computer Gen: L. Scaife Supervision: D. Robinson
 ACAD Draft: L. Scaife
 ACAD Rev: Laura Scaife 03-04-09 Scale: 1 : 500 metres
 Geology/Inter: F. Kende 30-03-09

REÇU AU MANF
 01 JUN 2009
 813749
 Direction du développement minéral

GM 64602



LEGEND

- GE01 - LITHO CODE (RIGHT)
- GE02 - LITHO CODE (RIGHT)
- GE03 - LITHO CODE (RIGHT)
- ASSAY_FIN - AUXPPB/PCM (RIGHT)
- 100.0000 - 800.0000
- Au ppb
- V0*
- OB
- V3B*
- S2*
- S5*
- V1*
- S4*
- V3B*
- S
- I1*
- V3B
- MA
- I2J
- V4*
- S10*
- MA*
- M8*

HOLE-ID

- XXX
- XX
- XX
- XX
- XX
- XXX

GE01 - LITHO CODE

GE02 - LITHO CODE

GE03 - LITHO CODE

ASSAY_FIN

AUXPPB/PCM

LENGTH

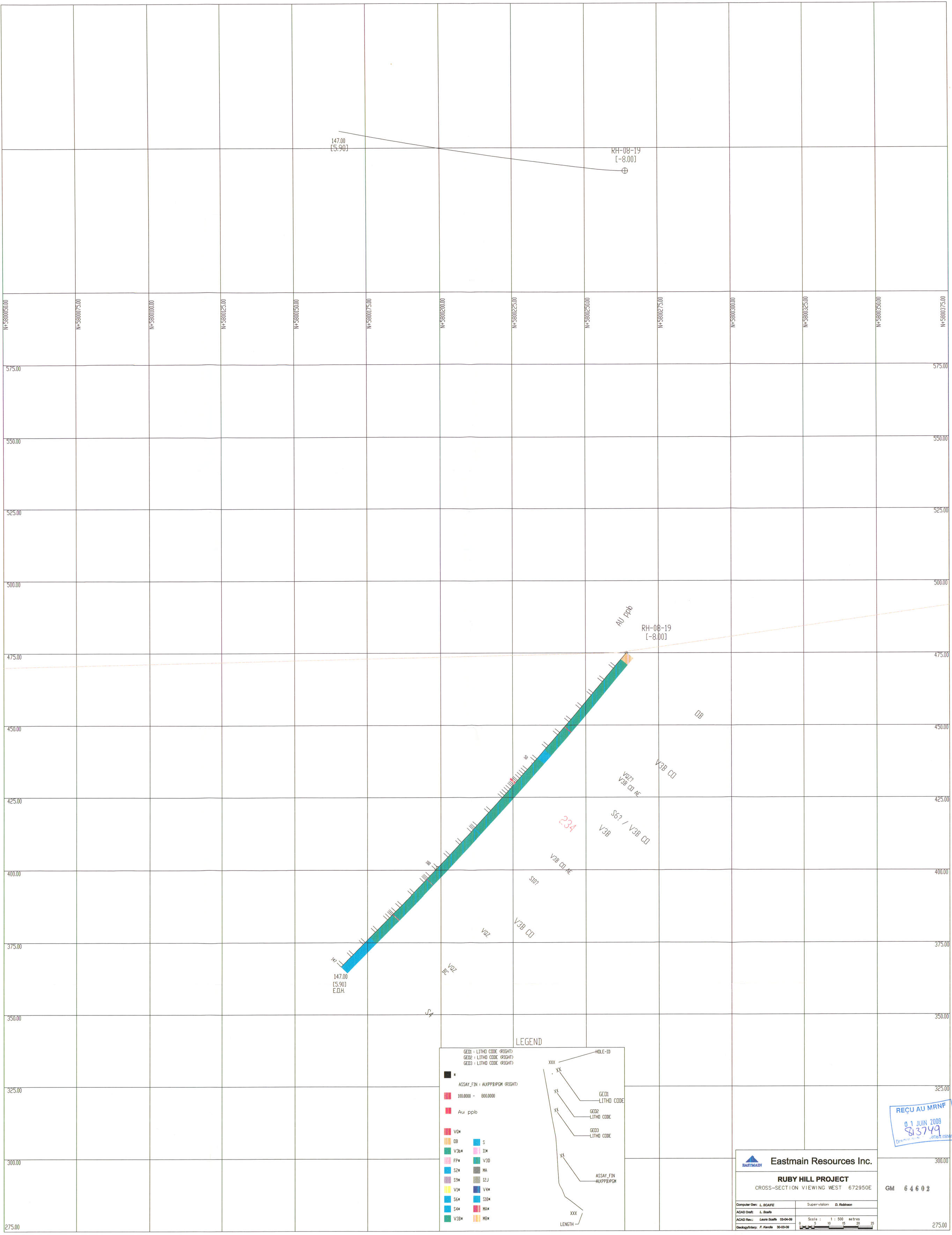
REC AU MANF
01 JUN 2009
813749
Direction Development (Mudra)

Eastmain Resources Inc.

RUBY HILL PROJECT
CROSS-SECTION VIEWING WEST 671350E

Computer Des: L. SCAIFE Supervision: D. Robinson
 ACAD Draft: L. Scaife
 ACAD Rev: Laura Scaife 03-04-08 Scale: 1 : 500 metres
 Geology/Intery: F. Kende 30-03-08

GM 64602



LEGEND

■	GE01 - LITHO CODE (RIGHT)	XXX	HOLE-ID
■	GE02 - LITHO CODE (RIGHT)	XX	
■	GE03 - LITHO CODE (RIGHT)	XS	GE01 LITHO CODE
■	ASSAY_FIN - AUXPPBPOM (RIGHT)	XS	GE02 LITHO CODE
■	100.0000 - 800.0000	XS	GE03 LITHO CODE
■	Au pplo	XS	ASSAY_FIN AUXPPBPOM
■	V0*	XS	LENGTH
■	DB	XS	
■	V3b*	XS	
■	FP*	XS	
■	S2*	XS	
■	S9*	XS	
■	V1*	XS	
■	S4*	XS	
■	V3b*	XS	
■	S	XS	
■	I1*	XS	
■	V30	XS	
■	MA	XS	
■	I2J	XS	
■	V4*	XS	
■	S10*	XS	
■	MA*	XS	
■	MS*	XS	

Eastmain Resources Inc.

RUBY HILL PROJECT
CROSS-SECTION VIEWING WEST 672950E

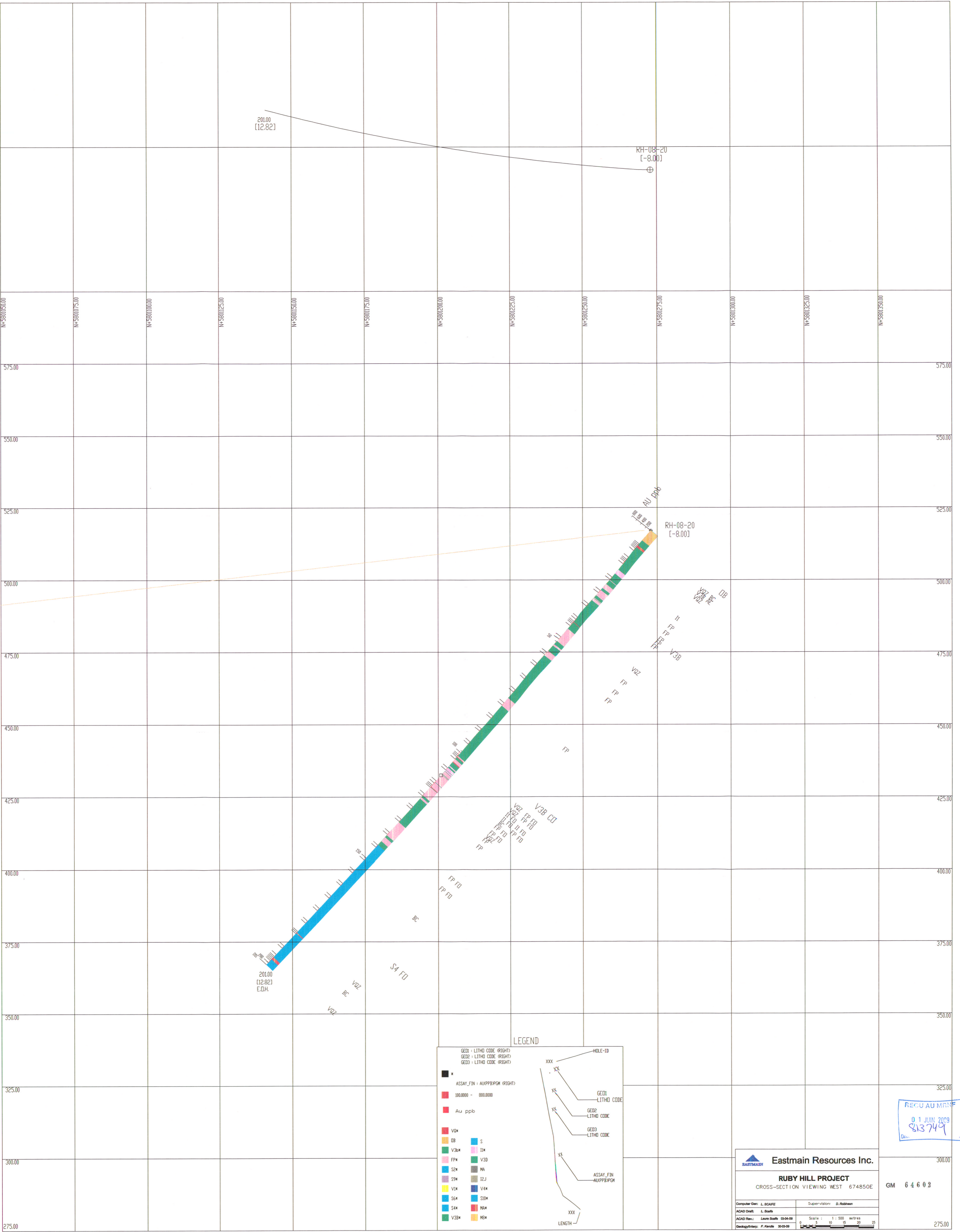
Computer: L. B. CAFFE
ACAD Draw: L. B. CAFFE
ACAD Rev: Laura Saults 03-04-08
Geology/Interp: F. F. F. F.

Supervision: D. Robinson

Scale: 1 : 500 metres
0 5 10 15 20 25

REÇU AU MRNF
01 JUIN 2009
813749
Direction des ressources minérales

GM 64602



201.00
[12.82]

RH-08-20
[-8.00]

201.00
[12.82]
E.D.H.

RH-08-20
[-8.00]

AU Ppb

LEGEND

GED1 + LITHO CODE (RIGHT)	XXX	HOLE-ID
GED2 + LITHO CODE (RIGHT)	YX	GED1 LITHO CODE
GED3 + LITHO CODE (RIGHT)	YS	GED2 LITHO CODE
ASSAY_FIN + AU PPB (RIGHT)	YX	GED3 LITHO CODE
100.0000 - 800.0000	XXX	ASSAY_FIN AU PPB
Au ppb	YX	LENGTH
V0*	YS	
OB	YS	
V3B*	YS	
FP*	YS	
S2*	YS	
S9*	YS	
V1*	YS	
S4*	YS	
V3B*	YS	
S	YS	
IM*	YS	
V3D	YS	
MA	YS	
I2J	YS	
V4*	YS	
S10*	YS	
MA*	YS	
M0*	YS	

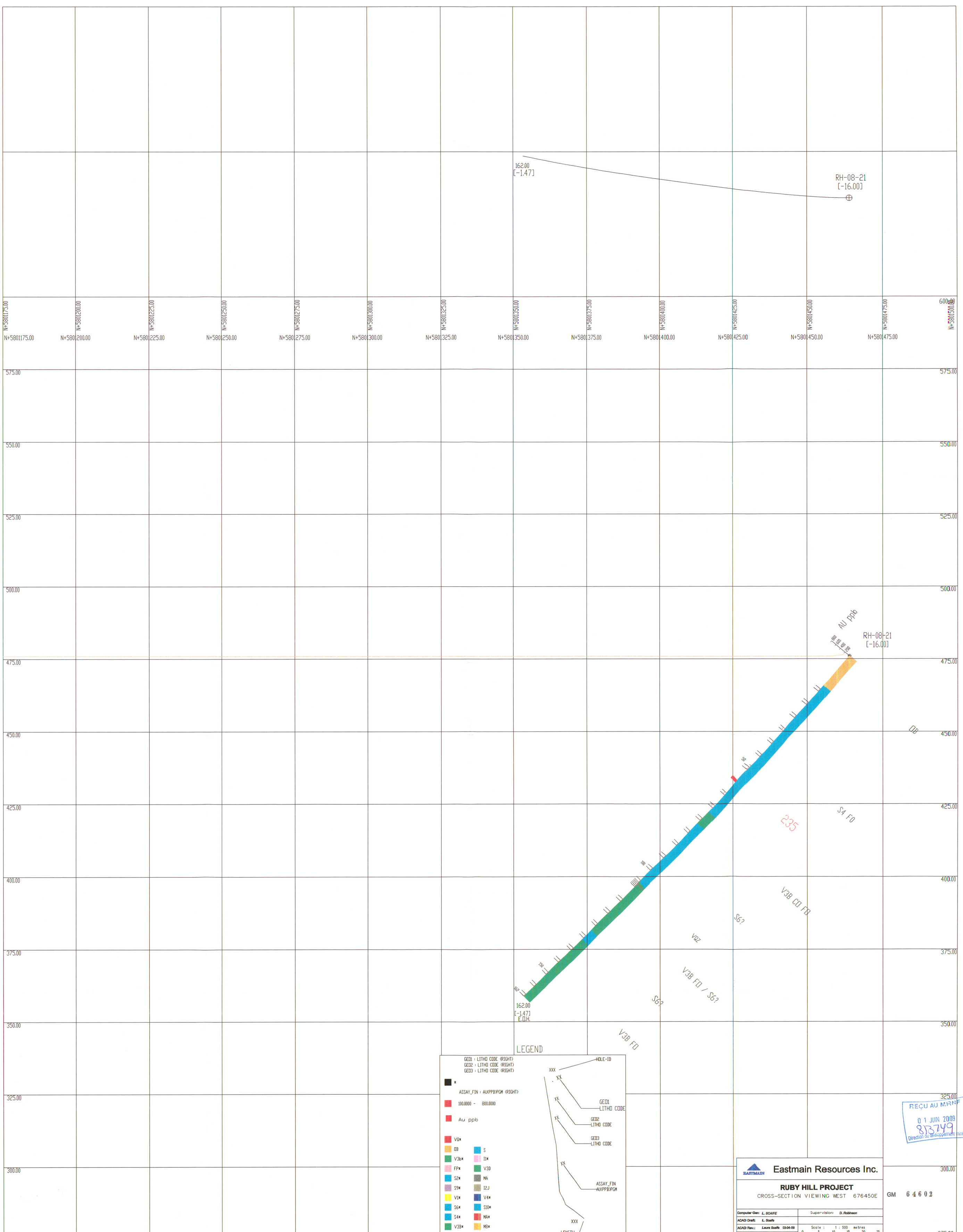
Eastmain Resources Inc.

RUBY HILL PROJECT
CROSS-SECTION VIEWING WEST 674850E

GM 64602

Computer Gen: L.SCAFE
Supervision: D.Redman
ACAD Draw: L. Scafe
Scale: 1 : 500 metres
Geology/Miner: F. Kande 30-03-08

RECUAUMIN
01 JUN 2009
813749



162.00
[-1.47]

RH-08-21
[-16.00]

N+5801175.00 N+5801200.00 N+5801225.00 N+5801250.00 N+5801275.00 N+5801300.00 N+5801325.00 N+5801350.00 N+5801375.00 N+5801400.00 N+5801425.00 N+5801450.00 N+5801475.00 600.68
N+5801500.00

575.00 575.00

550.00 550.00

525.00 525.00

500.00 500.00

475.00 475.00

450.00 450.00

425.00 425.00

400.00 400.00

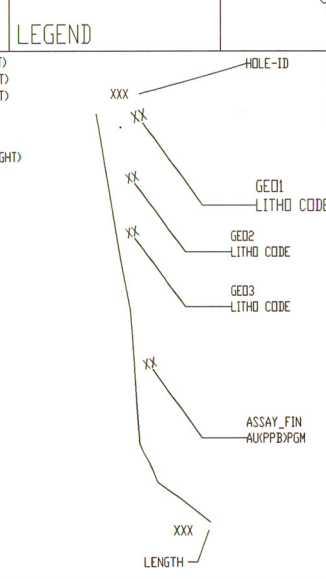
375.00 375.00

350.00 350.00

325.00 325.00

300.00 300.00

275.00 275.00



GED1 - LITHO CODE (RIGHT)	GED2 - LITHO CODE (RIGHT)	GED3 - LITHO CODE (RIGHT)	ASSAY_FIN - AUXXPPBPGM (RIGHT)	HOLE-ID
100.0000 - 800.0000	Au ppb	V3B*	S	XXX
V3B*	S	DB	II*	XX
V3B*	II*	FP*	V3D	X
S2*	MA	S9*	12.J	X
V1*	V4*	S6*	S10*	X
S6*	S10*	S4*	MA*	XXX
V3B*	MG*			LENGTH

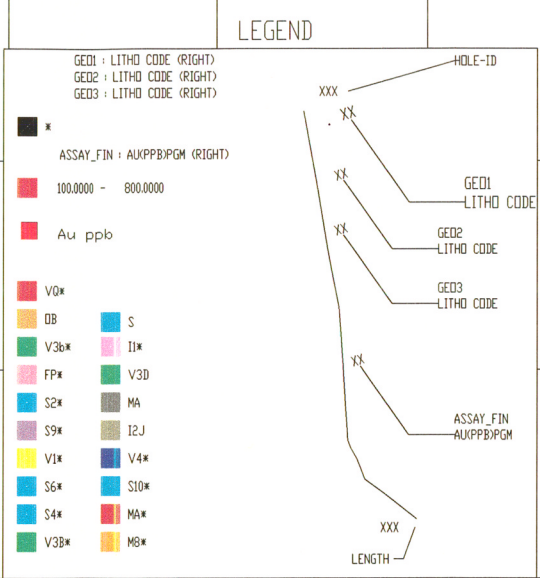
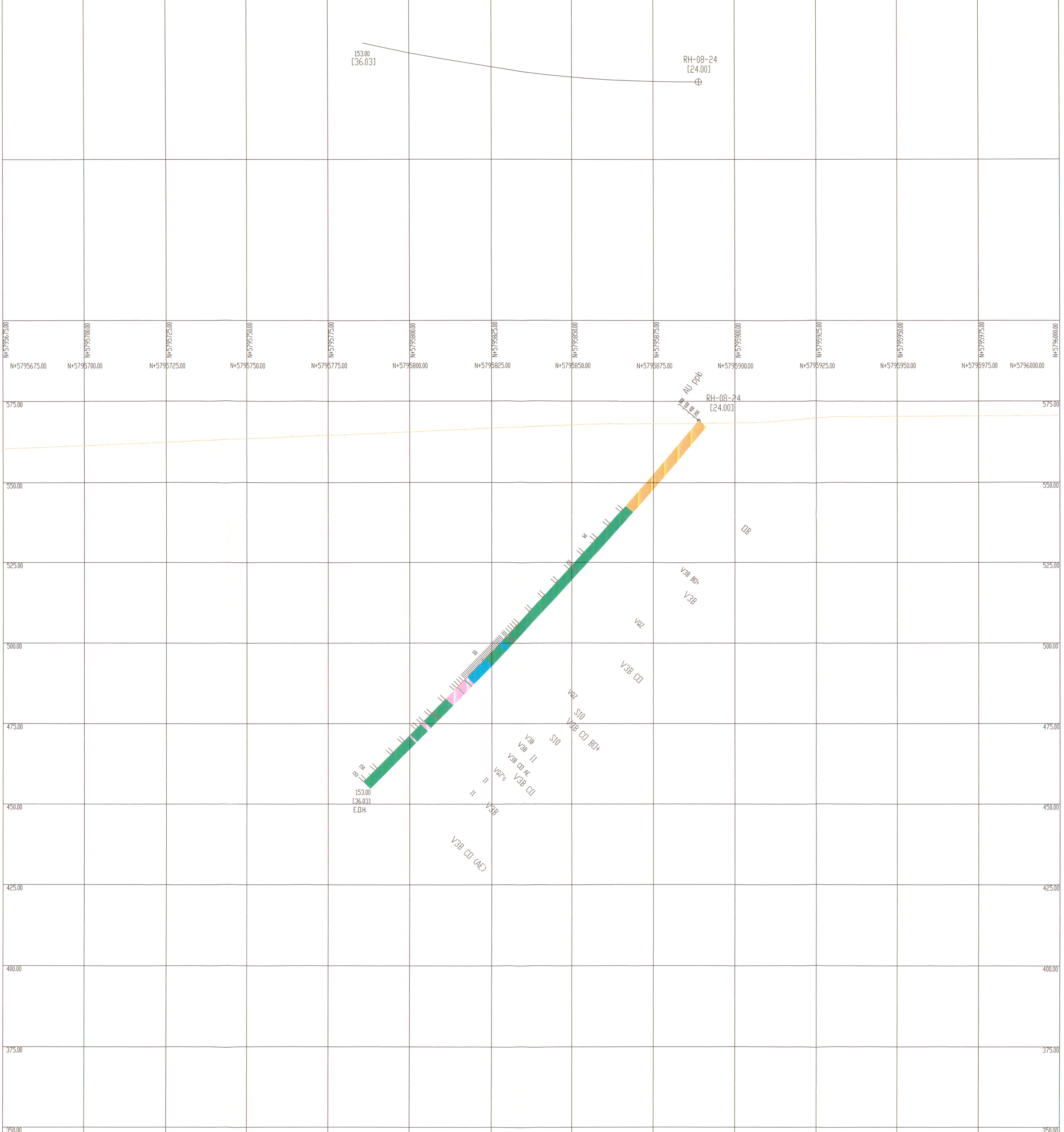
Eastmain Resources Inc.

RUBY HILL PROJECT
CROSS-SECTION VIEWING WEST 676450E

Computer Clerk: L. SCARF Supervision: D. Robinson
 ACAD Draft: L. Scarf
 ACAD Rev: Laura Scalf 03-04-08 Scale: 1 : 500 metres
 Geology/Entrep: F. Kinosh 30-03-08

REÇU AU MINIF
01 JUN 2009
833749
Direction du Développement Minéral

GM 64602



RECQ AU MRNF
01 JUN 2009
813 749

Eastmain Resources Inc.	
RUBY HILL PROJECT	
CROSS-SECTION VIEWING WEST 690550E	
Computer: L. B. CAFFE	Supervision: D. Robinson
ACAD Draft: L. Scafe	Scale: 1 : 500 metres
ACAD Rev: Laura Scafe 05-04-08	Drawn by: F. Kende 30-03-08

GM 6 4 6 0 2

275.00

275.00

325.00

325.00

375.00

375.00

400.00

400.00

425.00

425.00

450.00

450.00

475.00

475.00

500.00

500.00

525.00

525.00

550.00

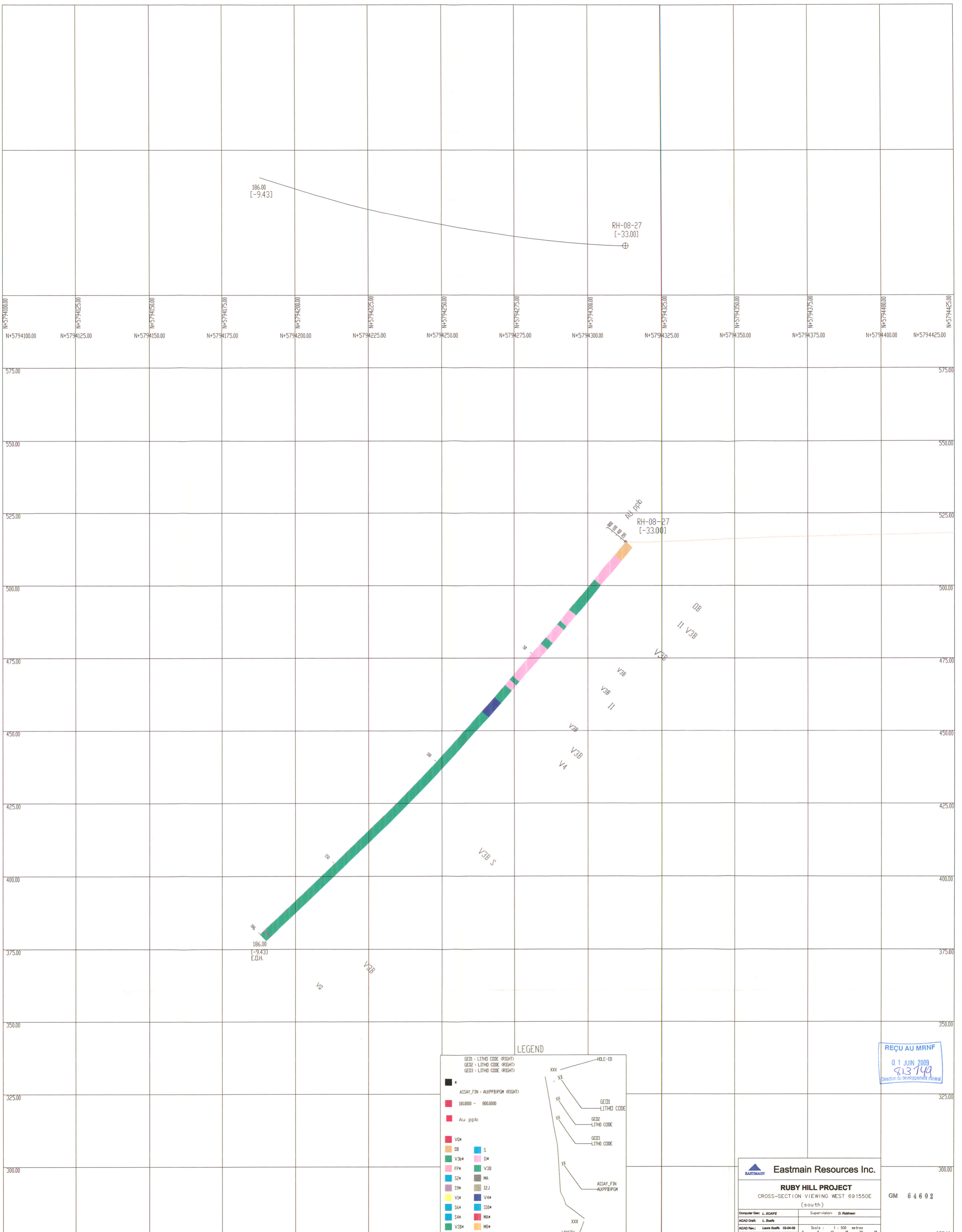
550.00

575.00

575.00

N+5795675.00
N+5795700.00
N+5795725.00
N+5795750.00
N+5795775.00
N+5795800.00
N+5795825.00
N+5795850.00
N+5795875.00
N+5795900.00
N+5795925.00
N+5795950.00
N+5795975.00
N+5796000.00

N+5795675.00
N+5795700.00
N+5795725.00
N+5795750.00
N+5795775.00
N+5795800.00
N+5795825.00
N+5795850.00
N+5795875.00
N+5795900.00
N+5795925.00
N+5795950.00
N+5795975.00
N+5796000.00



186.00
[-9.43]

RH-08-27
[-33.00]

AU ppb
RH-08-27
[-33.00]

186.00
[-9.43]
E.O.H.


LEGEND

<ul style="list-style-type: none"> • GED1 - LITHO CODE (RIGHT) • GED2 - LITHO CODE (RIGHT) • GED3 - LITHO CODE (RIGHT) • ASSAY_FIN + AUKPPBPGM (RIGHT) • 100.0000 - 800.0000 • Au ppb • V0* • DB • V3b* • FP* • S2* • S9* • V1* • S6* • S4* • V3B* • S • II* • V3B • MA • I2J • V4* • S10* • MA* • MB* 	<ul style="list-style-type: none"> xxx - HOLE-ID xx - GED1 - LITHO CODE xt - GED2 - LITHO CODE xt - GED3 - LITHO CODE xt - ASSAY_FIN - AUKPPBPGM xxx - LENGTH
---	---

REÇU AU MRNF
01 JUN 2009
813749
Direction du développement mineral

Eastmain Resources Inc.	
RUBY HILL PROJECT	
CROSS-SECTION VIEWING WEST 691550E (south)	
Computer Gen: L. SCAFE	Supervision: D. Robinson
ACAD Draft: L. Scafe	
ACAD Rev: Laura Scafe 03-04-08	Scale: 1 : 500 metres
Geology/Intep: F. Kende 30-03-08	0 5 10 15 20 25

GM 64602



150.00
[29.61]

⊕
RH-08-28
[20.00]

150.00
[29.61]
E.D.H.

AU ppb
RH-08-28
[20.00]

V3B
FP AE
V3B CD (AE)
FP AE
V3B CD (AE)

S7
S7
FP AE
V3B
V3B CD

LEGEND

GED1 - LITHO CODE (RIGHT)
 GED2 - LITHO CODE (RIGHT)
 GED3 - LITHO CODE (RIGHT)

ASSAY_FIN - AU/PPB/PGM (RIGHT)

100.0000 - 800.0000
 Au ppb

V0*	S
DB	S2*
V3B*	S4*
FP*	S6*
S2*	S8*
S9*	S10*
V1*	S12*
S4*	V4*
V3B*	V6*
	V8*
	V10*
	V11*
	V12*

HOLE-ID
 XXX
 XX
 GE01 LITHO CODE
 GE02 LITHO CODE
 GE03 LITHO CODE
 ASSAY_FIN
 AU/PPB/PGM
 LENGTH

REÇU AU MIN
01 JUN 2009
83749
Direction du développement minéral

Eastmain Resources Inc.

RUBY HILL PROJECT
CROSS-SECTION VIEWING WEST 691850E

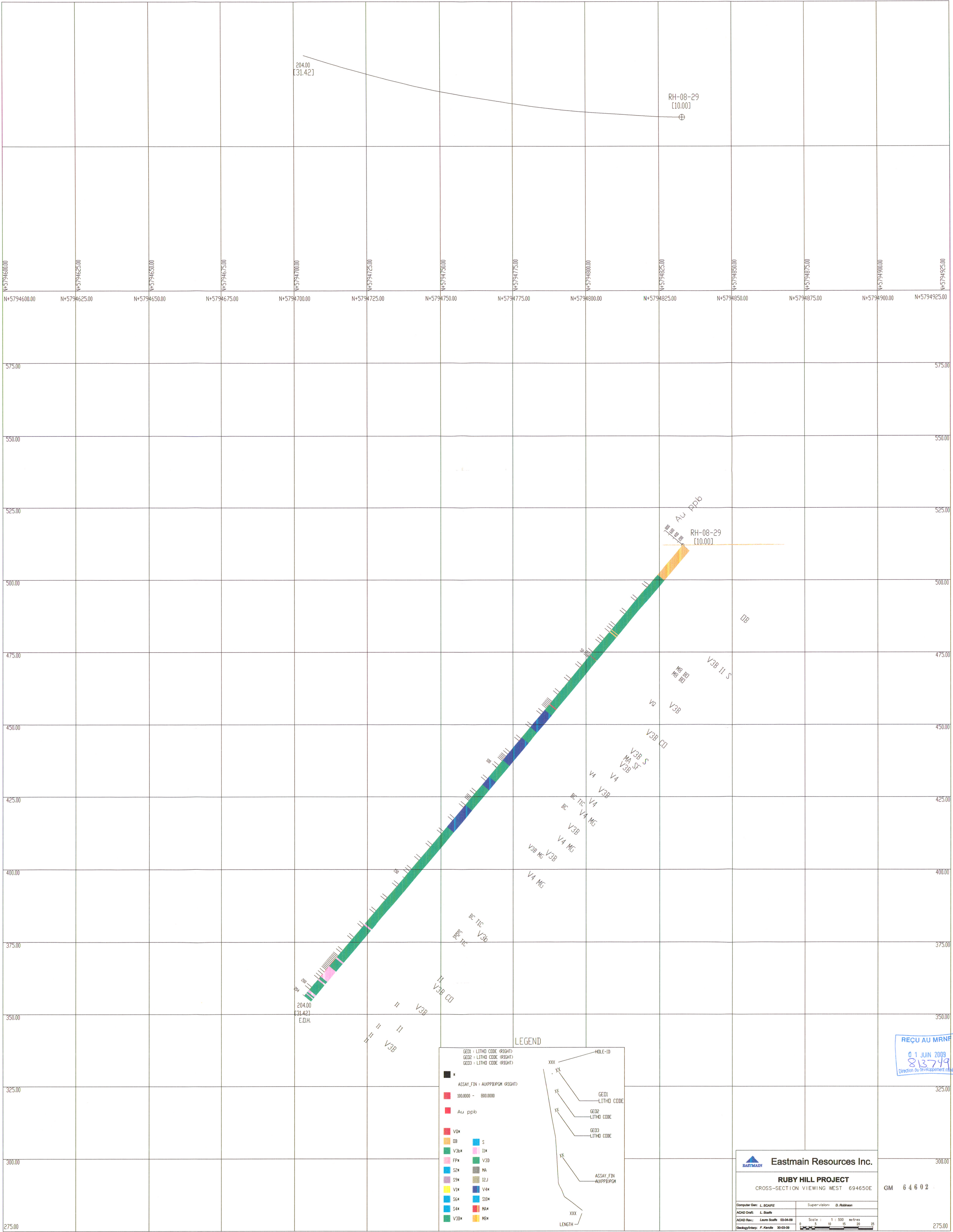
Computer: L. SCAFFE
Supervisor: D. Robinson

ACAD Draw: L. South
ACAD Rev: Laura South 03-04-09
Geology/Int: F. Kende 30-03-08

Scale: 1 : 500 metres
0 5 10 15 20 25

GM 6 4 6 0 2

275.00



REÇU AU MINÉ
 01 JUN 2009
 813749
 Direction du Développement minéral

LEGEND

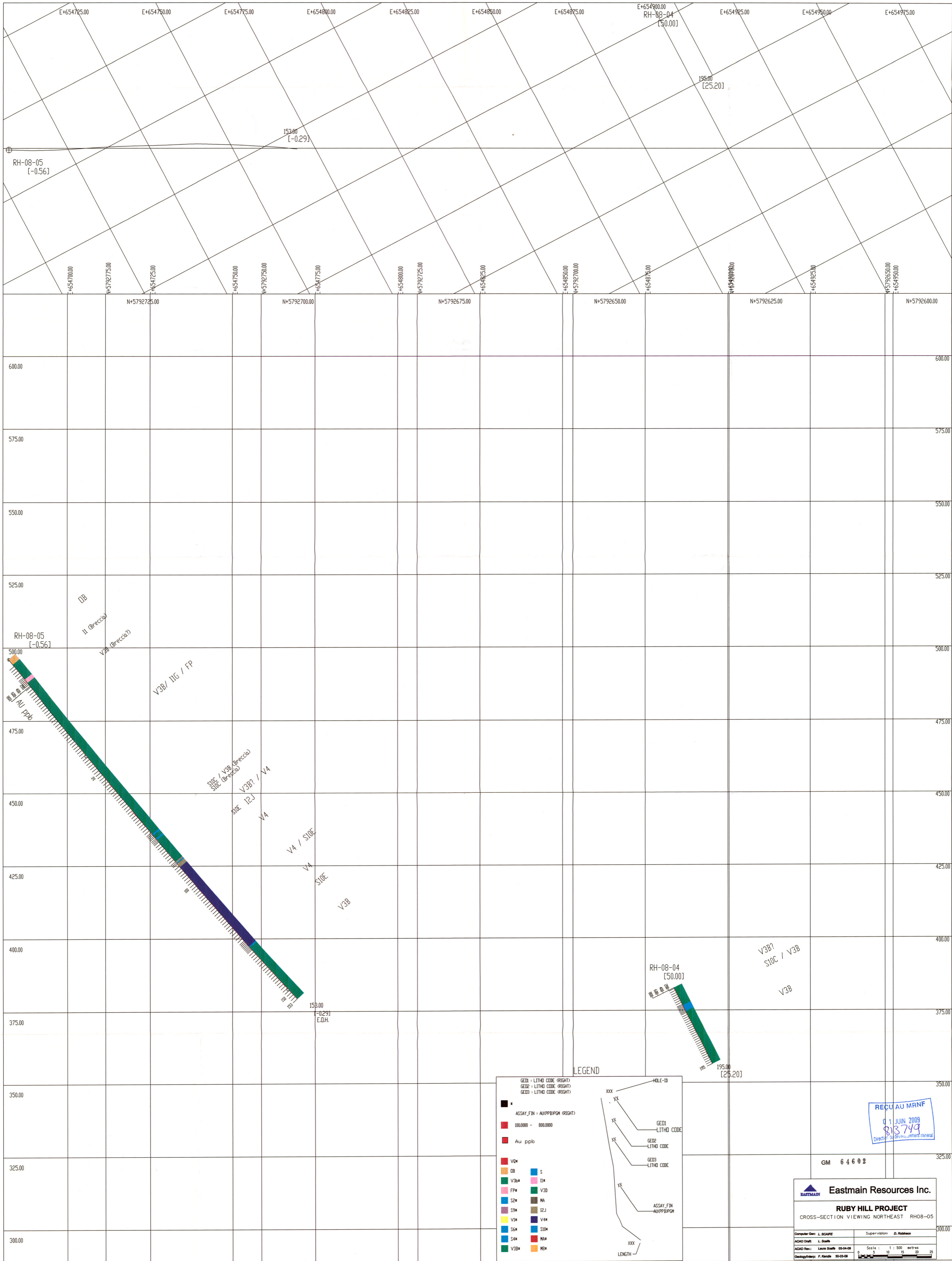
●	GE01 - LITHO CODE (RIGHT)	—	HOLE-ID
●	GE02 - LITHO CODE (RIGHT)	—	GE01 LITHO CODE
●	GE03 - LITHO CODE (RIGHT)	—	GE02 LITHO CODE
●	GE03 LITHO CODE	—	GE03 LITHO CODE
●	ASSAY_FIN - AUXPPBFGH (RIGHT)	—	ASSAY_FIN
■	100.0000 - 800.0000	—	AUXPPBFGH
■	Au ppb	—	LENGTH
■	V0*	■	S
■	DB	■	IX*
■	V3B*	■	V3D
■	FP*	■	MA
■	S2*	■	I2J
■	S9*	■	V4*
■	V1*	■	S10*
■	S6*	■	MA*
■	S4*	■	MB*
■	V3B*	■	

Eastmain Resources Inc.

RUBY HILL PROJECT
 CROSS-SECTION VIEWING WEST 694650E GM 64602

Computer Gen: L. SCAFE Supervision: D. Robinson
 ACAD Draft: L. Scaffe
 ACAD Rev: Laura Scaffe 03-04-06 Scale: 1 : 500 metres
 Geology/Intep: F. Kende 30-03-08

275.00



LEGEND

■	GE01 - LITHO CODE (RIGHT)	XXX	HOLE-ID
■	GE02 - LITHO CODE (RIGHT)	XX	GE01 LITHO CODE
■	GE03 - LITHO CODE (RIGHT)	XX	GE02 LITHO CODE
■	ASSAY_FIN + AU/PPB/PPM (RIGHT)	XX	GE03 LITHO CODE
■	100.00000 - 800.00000	XX	ASSAY_FIN AU/PPB/PPM
■	Au ppb	XXX	LENGTH

V0*	S
V3b*	I1*
FP*	V3D
S2*	MA
S9*	I2J
V1*	V4*
S6*	S10*
S4*	MA*
V3B*	M*

REC AU MRNF
01 JUN 2009
813749
Directeur des Ressources Minérales

GM 6 4 6 0 2

Eastmain Resources Inc.

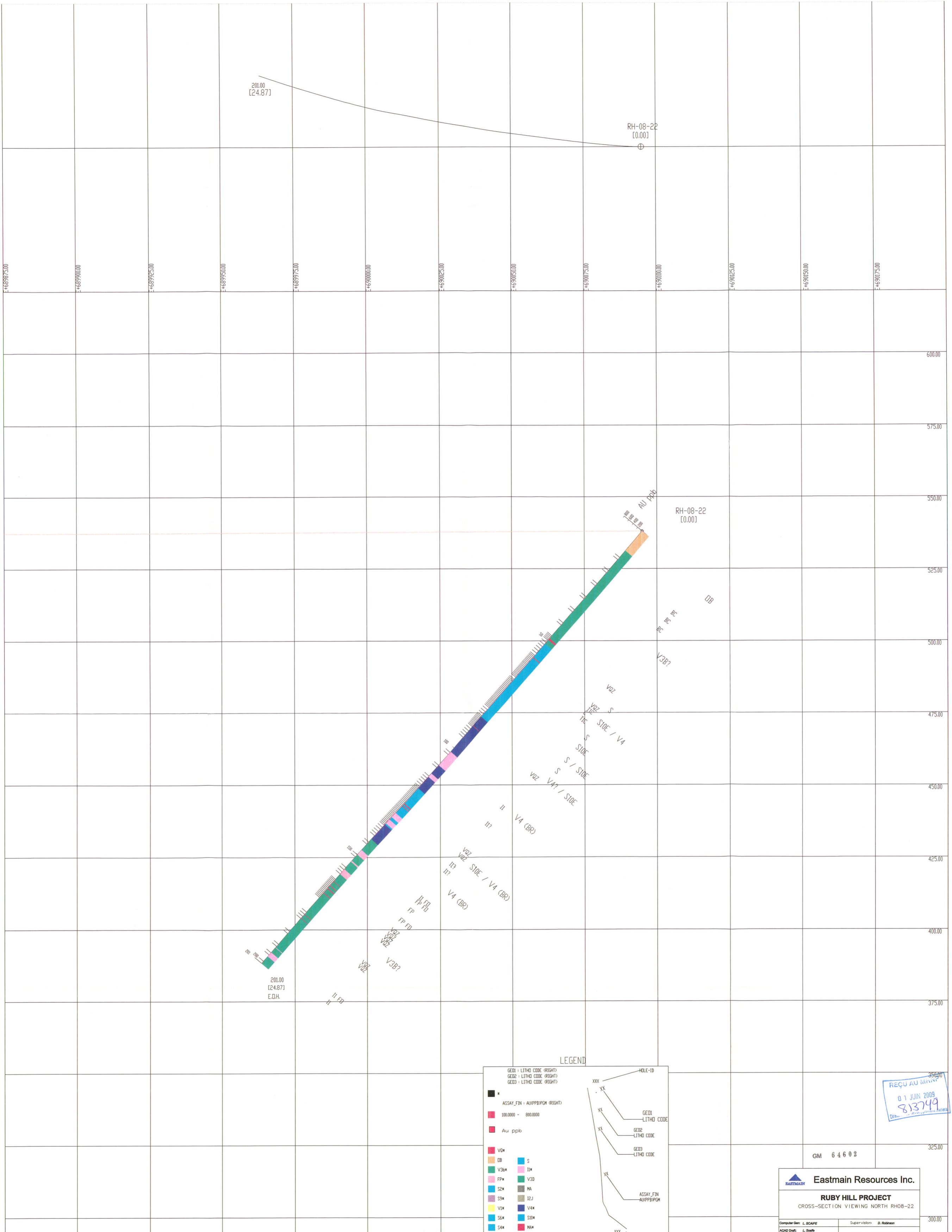
RUBY HILL PROJECT
CROSS-SECTION VIEWING NORTHEAST RH08-05

Computer: G. L. SCAPE
Supervision: D. ROBINSON

ACAD Draw: L. SCAPPE
ACAD Rev: Laura Scapellato 03-04-09
Geology/Interp: F. KENDALL 30-03-09

Scale: 1 : 500 metres

0 5 10 15 20 25



201.00
[24.87]

RH-08-22
[0.00]

201.00
[24.87]
E.O.H.

RH-08-22
[0.00]

LEGEND

GE01 + LITHO CODE (RIGHT)	XXX	HOLE-ID
GE02 + LITHO CODE (RIGHT)	XX	GE01 LITHO CODE
GE03 + LITHO CODE (RIGHT)	XX	GE02 LITHO CODE
ASSAY_FIN + AU PPM (RIGHT)	XX	GE03 LITHO CODE
100.00000 - 800.00000	XX	ASSAY_FIN
Au ppb	XX	AU PPM
V0*	XX	LENGTH
OB		
V3b*		
FP*		
S2*		
S9*		
V1*		
S6*		
S4*		
V3b*		
S		
IM*		
V3D		
MA		
I2J		
V4*		
S3D*		
MA*		
M6*		


REQ AU MIN
01 JUN 2009
813749

GM 6 4 6 0 2

Eastmain Resources Inc.

RUBY HILL PROJECT
CROSS-SECTION VIEWING NORTH RH08-22

Computer Gen: L. SCAIFE Supervision: D. Robinson
 ACAD Draft: L. Scaife
 ACAD Plot: Laura Scaife 03-04-09 Scale: 1 : 500 metres
 Geology/Map: F. Kende 00-03-09



LEGEND

GE01 - LITHO CODE (RIGHT)	HOLE-ID
GE02 - LITHO CODE (RIGHT)	XXX
GE03 - LITHO CODE (RIGHT)	XX
ASSAY_FIN - AUKPPBPQM (RIGHT)	XX
100.0000 - 800.0000	XX
Au ppb	XX
V0*	XX
DB	XX
V3b*	XX
FP*	XX
S2*	XX
S9*	XX
V1*	XX
S6*	XX
S4*	XX
V3B*	XX
S	XX
I1*	XX
V30	XX
MA	XX
I2.J	XX
V4*	XX
S10*	XX
MA*	XX
M8*	XX

REC'D AU MRF
 01 JUN 2009
 813749

GM 6 4 6 0 2

Eastmain Resources Inc.

RUBY HILL PROJECT

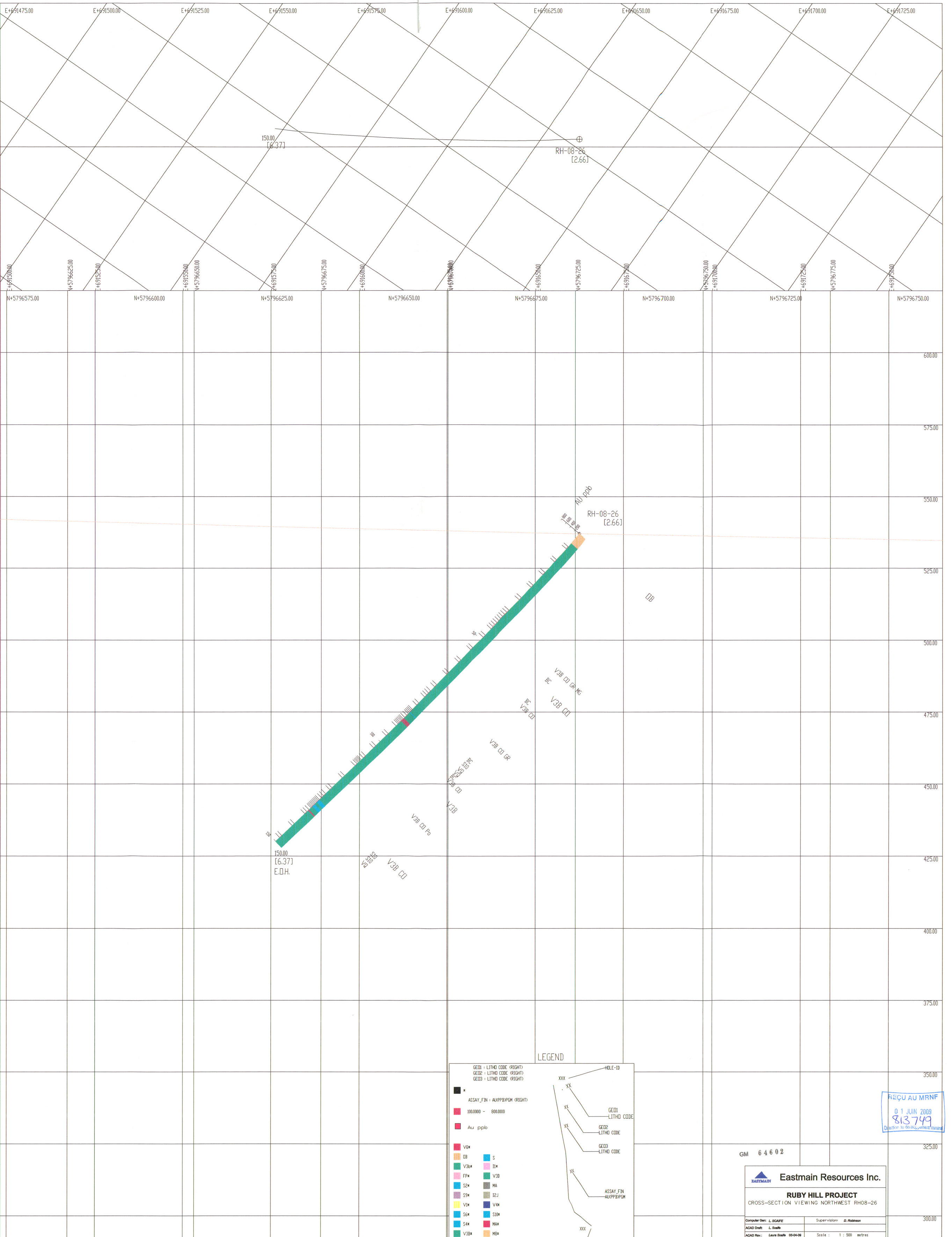
CROSS-SECTION VIEWING NORTHWEST RH08-23

Computer: G. L. SCAFE Supervision: D. Robinson

ACAD Draft: L. Scallie Scale: 1 : 500 metres

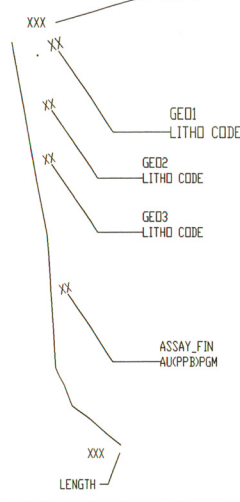
ACAD Rev: Laura Scallie 03-04-08 0 5 10 15 20 25

Geology/Minz: F. Kende 20-03-08



LEGEND

●	ASSAY_FIN - AUPPPBFGM (RIGHT)	●	S
■	100.0000 - 800.0000	■	II*
■	Au ppb	■	V3b
■	V0*	■	MA
■	DB	■	I2J
■	V3b*	■	V4*
■	FP*	■	S10*
■	S2*	■	MA*
■	S9*	■	HB*
■	V1*	■	
■	S6*	■	
■	S4*	■	
■	V3b*	■	



REQU AU MRNF
01 JUN 2009
813749
Director de Geología, Minería y Energía

GM 64602

Eastmain Resources Inc.

RUBY HILL PROJECT
CROSS-SECTION VIEWING NORTHWEST RH08-26

Computer Date: L. SCAFFE	Supervision: D. Robinson
ACAD Draft: L. Scaffe	
ACAD Rev: Laure Scaffe 09-04-09	Scale: 1 = 500 metres
Geology/Draw: F. Kanda 30-03-09	0 5 10 15 20 25

300.00