
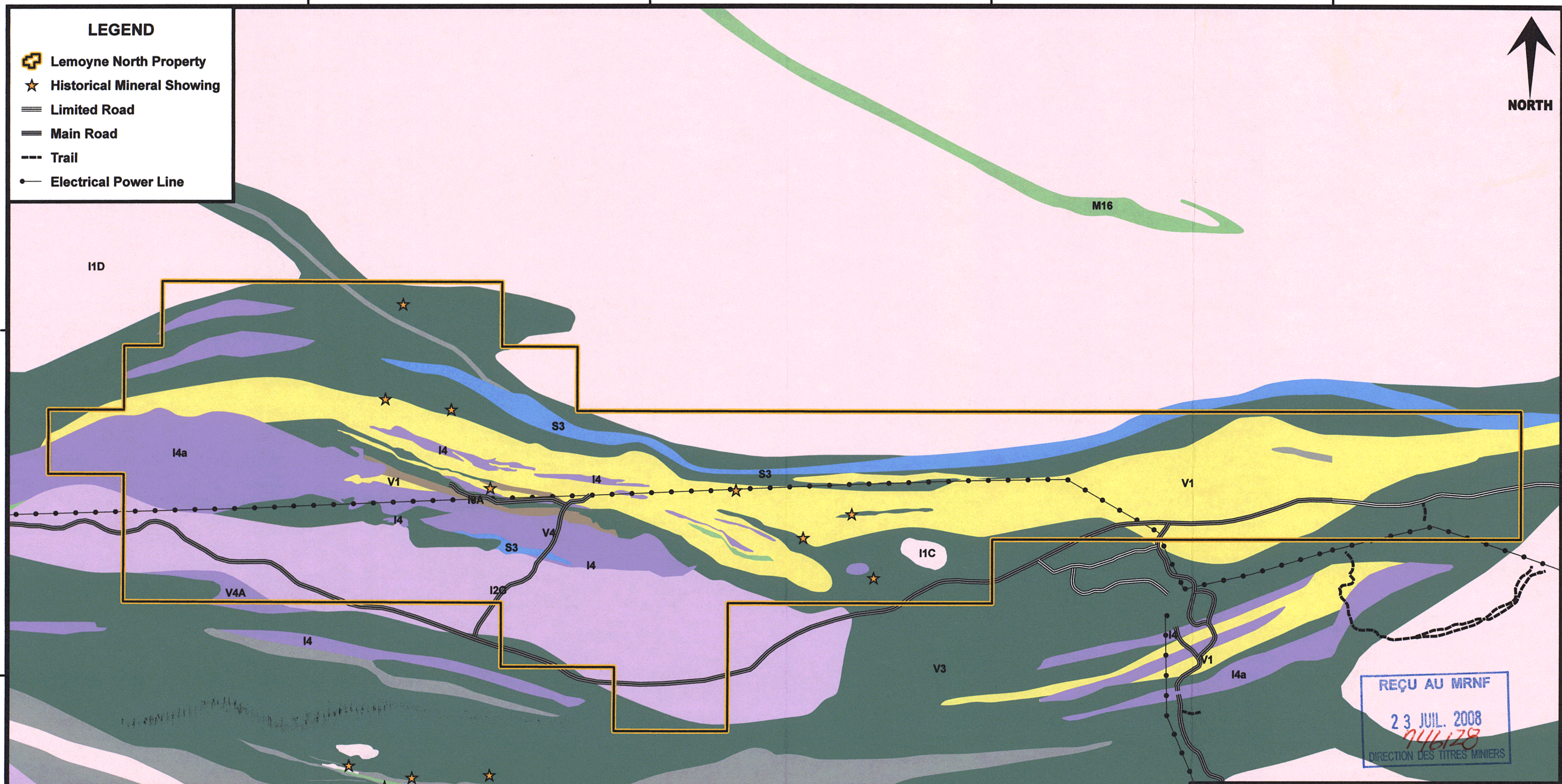


485 000 490 000 495 000 500 000



LEGEND

-  Lemoyne North Property
-  Historical Mineral Showing
-  Limited Road
-  Main Road
-  Trail
-  Electrical Power Line



REÇU AU MRNF
 23 JUL. 2008
 746128
 DIRECTION DES TITRES MINIERES

LEGEND


- | | | |
|--|---|---|
|  I1B - Granite |  I4 - Ultramafic Intrusive Rocks |  S9 - Banded Iron Formation |
|  I1C - Granodiorite |  I4A - Hornblende |  V1 - Felsic Volcanic Rocks |
|  I1D - Tonalite |  I4a - Hornblende |  V3 - Mafic Volcanic Rocks |
|  I2G - Quarziferous Monzodiorite |  M1 - Gneiss |  V3B - Basalt |
|  I2I - Quarziferous Diorite |  M16 - Amphibolite |  V4 - Ultramafic Volcanic Rocks |
|  I2J - Diorite |  M4 - Paragneiss |  V4A - Komatiite |
|  I3A - Gabbro |  S3 - Greywacke |  V4B - Pyroxenitic Komatiite |

 GM 6 3 8 2 5
ELOFO RESOURCES LTD

 mining & consultants

LEMOYNE NORTH - GEOLOGICAL MAP

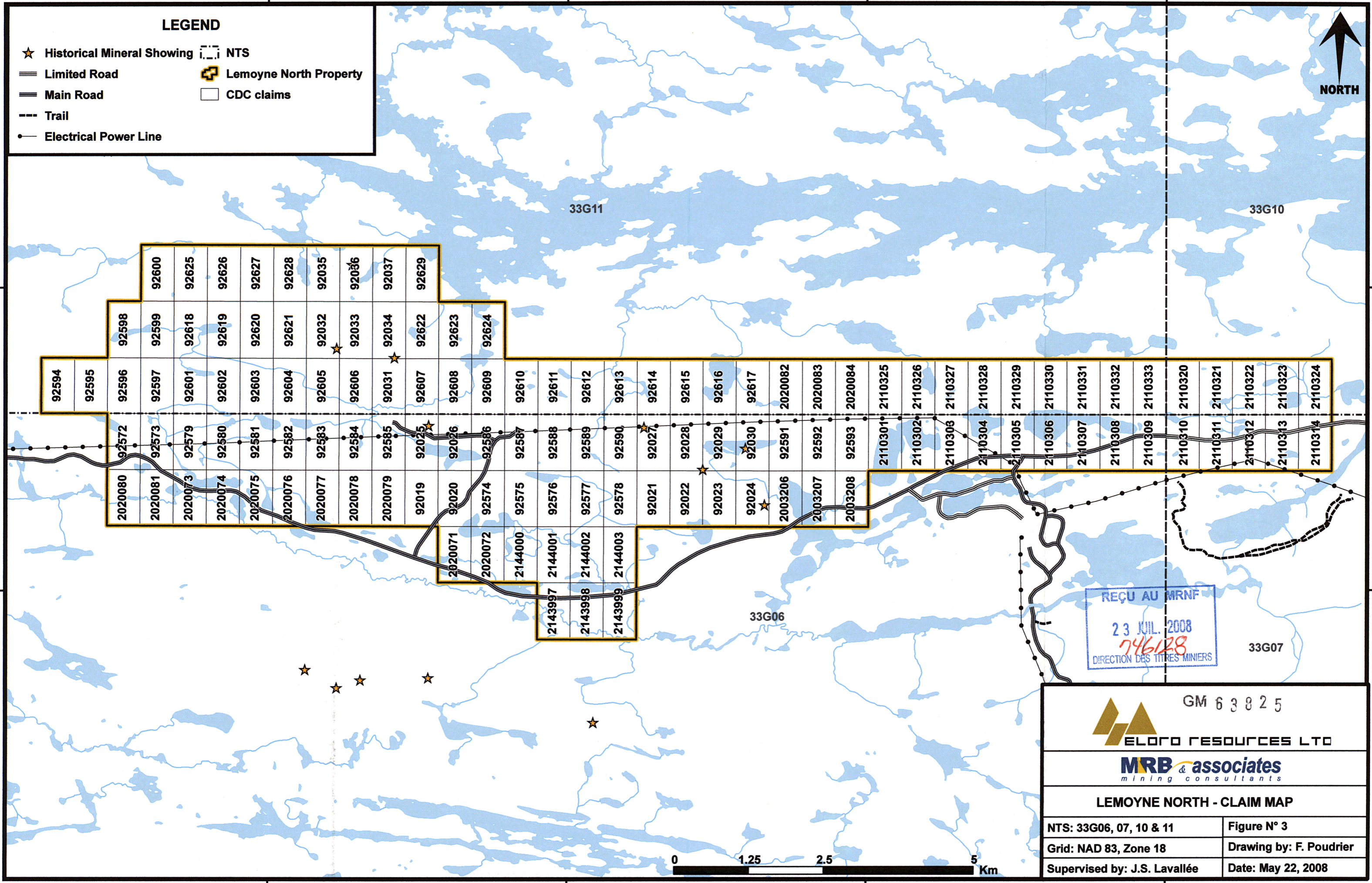
NTS: 33G06, 07, 10 & 11	Figure N° 2
Grid: NAD 83, Zone 18	Drawing by: F. Poudrier
Supervised by: J.S. Lavallée	Date: May 22, 2008



485 000 490 000 495 000 500 000

LEGEND

- ★ Historical Mineral Showing
- ▭ NTS
- ▬ Limited Road
- ▬ Main Road
- ▬ Trail
- Electrical Power Line
- 📍 Lemoyne North Property
- CDC claims




REÇU AU MRNF
 23 JUL. 2008
 746128
 DIRECTION DES TITRES MINIERES

GM 63825
ELOFO RESOURCES LTD

MRB & associates
 mining consultants

LEMOYNE NORTH - CLAIM MAP

NTS: 33G06, 07, 10 & 11	Figure N° 3
Grid: NAD 83, Zone 18	Drawing by: F. Poudrier
Supervised by: J.S. Lavallée	Date: May 22, 2008

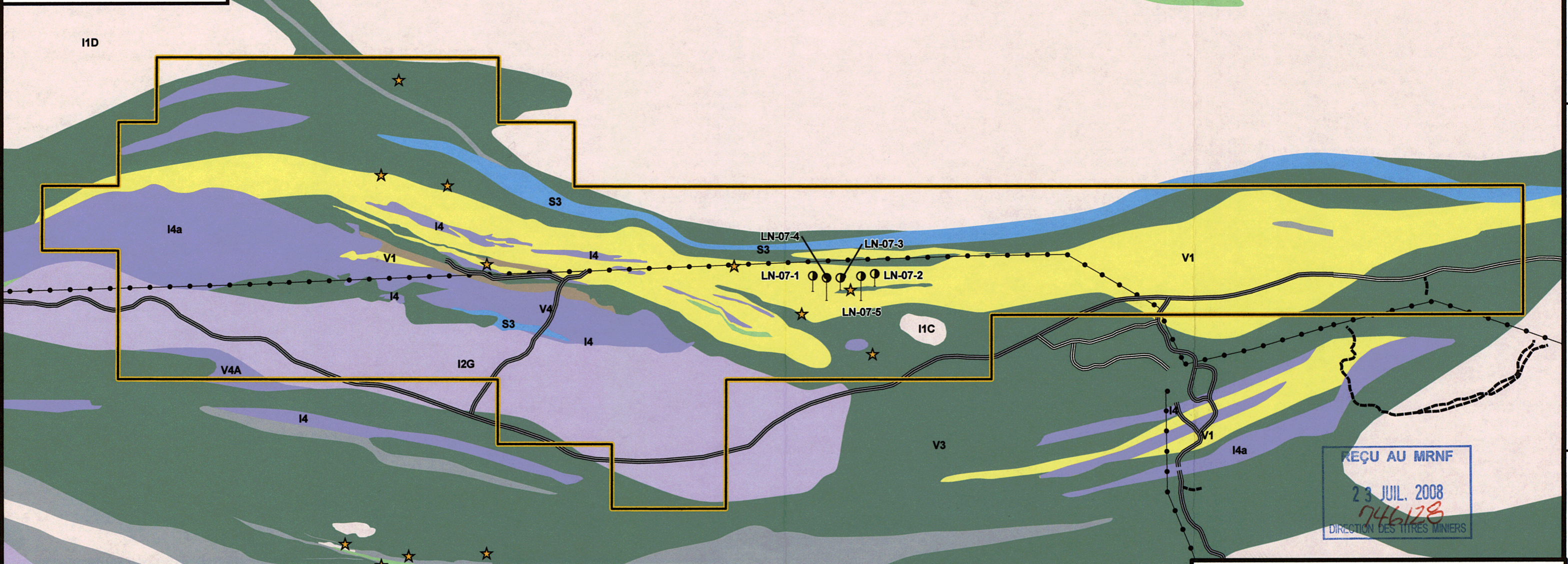


485 000 490 000 495 000 500 000



LEGEND

- 2007 Diamond Drill Hole
- 📐 Lemoyne North Property
- ★ Historical Mineral Showing
- ≡ Limited Road
- ≡ Main Road
- Trail
- Electrical Power Line



LEGEND

I1B - Granite	I4 - Ultramafic Intrusive Rocks	S9 - Banded Iron Formation
I1C - Granodiorite	I4A - Hornblende	V1 - Felsic Volcanic Rocks
I1D - Tonalite	I4a - Hornblende	V3 - Mafic Volcanic Rocks
I2G - Quarziferous Monzodiorite	M1 - Gneiss	V3B - Basalt
I2I - Quartziferous Diorite	M16 - Amphibolite	V4 - Ultramafic Volcanic Rocks
I2J - Diorite	M4 - Paragneiss	V4A - Komatiite
I3A - Gabbro	S3 - Greywacke	V4B - Pyroxenitic Komatiite

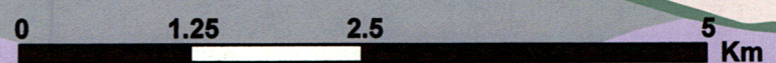
GM 6 3 8 2 5

ELOFO RESOURCES LTD

MRB & associates
mining consultants

2007 DIAMOND DRILL HOLE LOCALIZATION MAP

NTS: 33G06, 07, 10 & 11	Figure N° 4
Grid: NAD 83, Zone 18	Drawing by: F. Poudrier
Supervised by: J.S. Lavallée	Date: May 22, 2008



485 000 490 000 495 000 500 000