

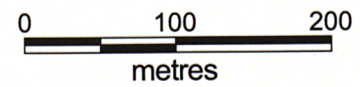
**Legend**

- VLF-EM conductor
- Airborne EM conductor
- Magnetically inferred fault
- Magnetic high trend (ground)
- Strateco Lineaments
- Strateco Photo Lineaments

**Base Legend**

- Stream
- Lake
- Property boundary
- CDC Claim outline
- Virtual claim post (CDC)

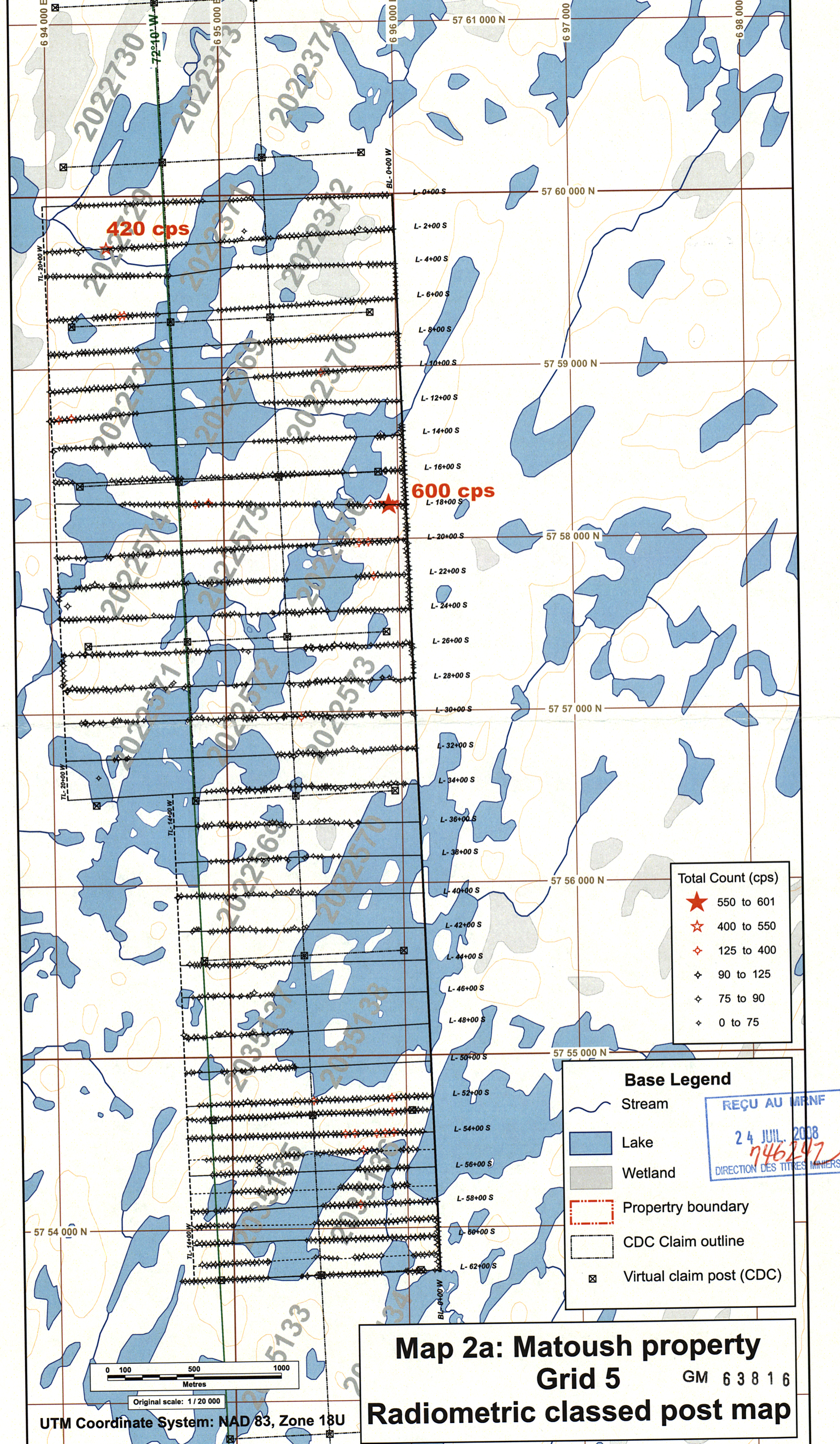
GM 6 3 8 1 6



UTM Coordinate System: NAD83, Zone 18N

**Map 1: Matoush property  
Grid 2  
Ground scintillometer survey**

REQU AU MRNF  
24 JUL. 2008  
746242  
DIRECTION DES TITRES MINIERES



Total Count (cps)	
★	550 to 601
☆	400 to 550
◇	125 to 400
◇	90 to 125
◇	75 to 90
◇	0 to 75

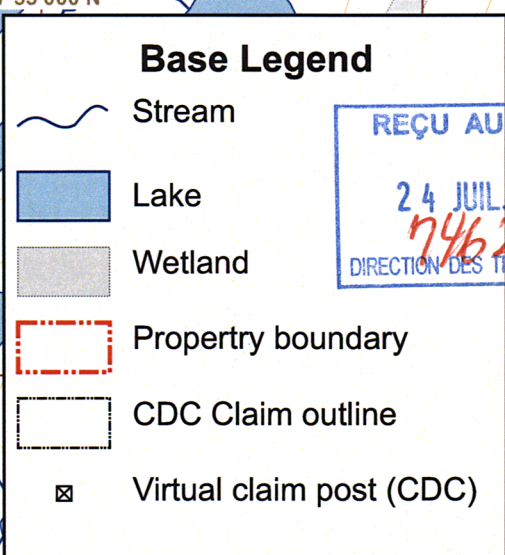

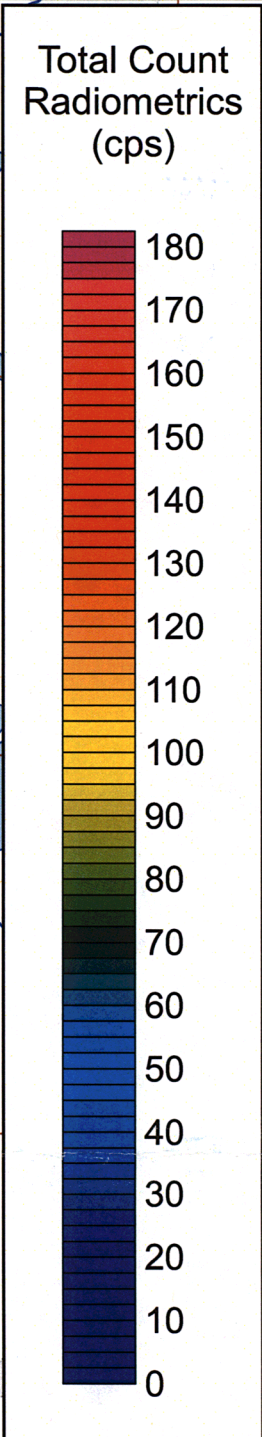
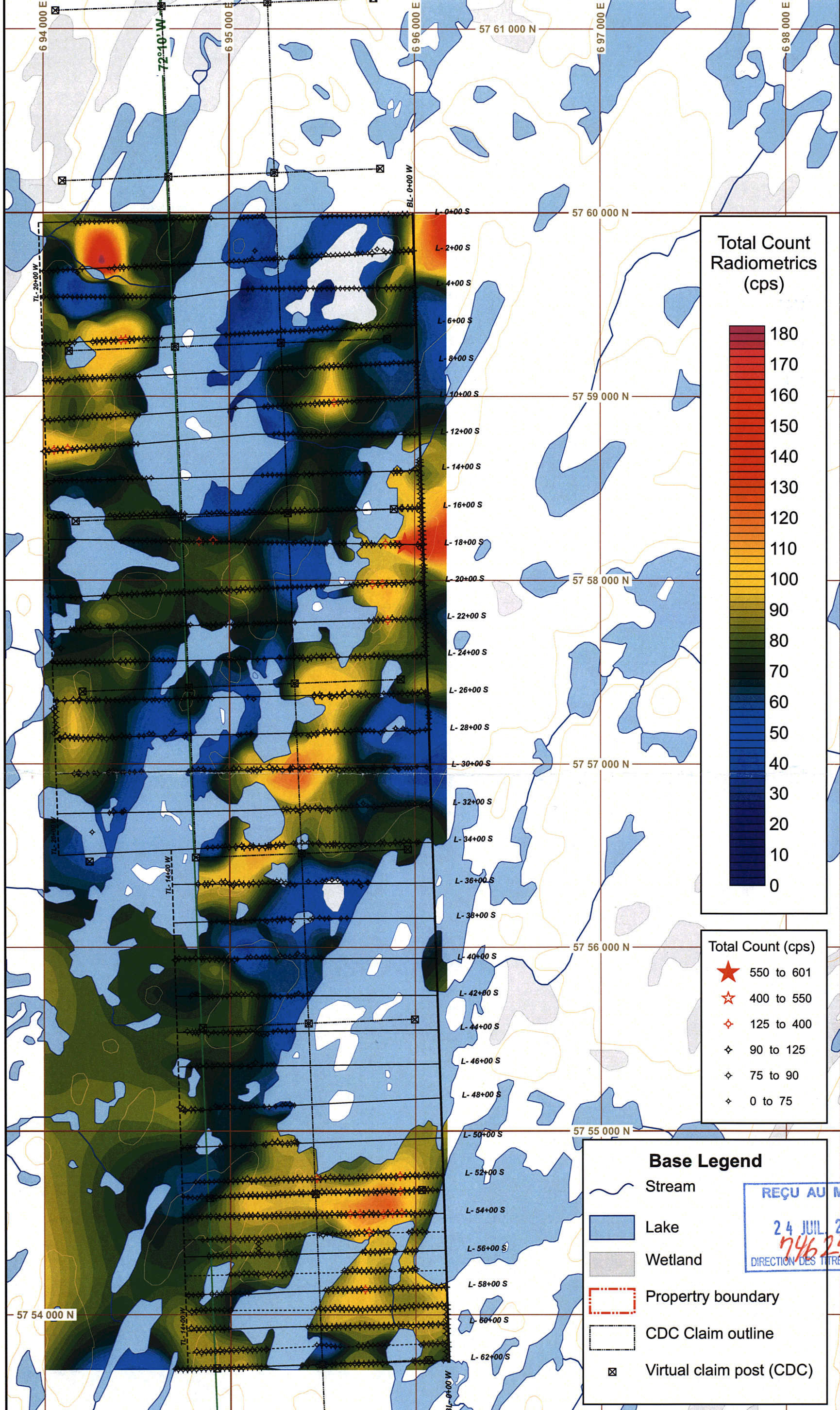
Base Legend	
	Stream
	Lake
	Wetland
	Property boundary
	CDC Claim outline
	Virtual claim post (CDC)

REÇU AU MRNF  
 24 JUL. 2008  
 746247  
 DIRECTION DES TITRES MINIERES

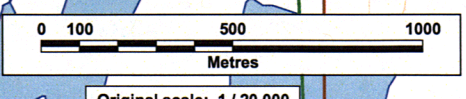
**Map 2a: Matoush property**  
**Grid 5** GM 63816  
**Radiometric classed post map**

0 100 500 1000  
 Metres  
 Original scale: 1 / 20 000

UTM Coordinate System: NAD 83, Zone 18U



REÇU AU MRNF  
24 JUL 2008  
746247  
DIRECTION DES TITRES MINIERS

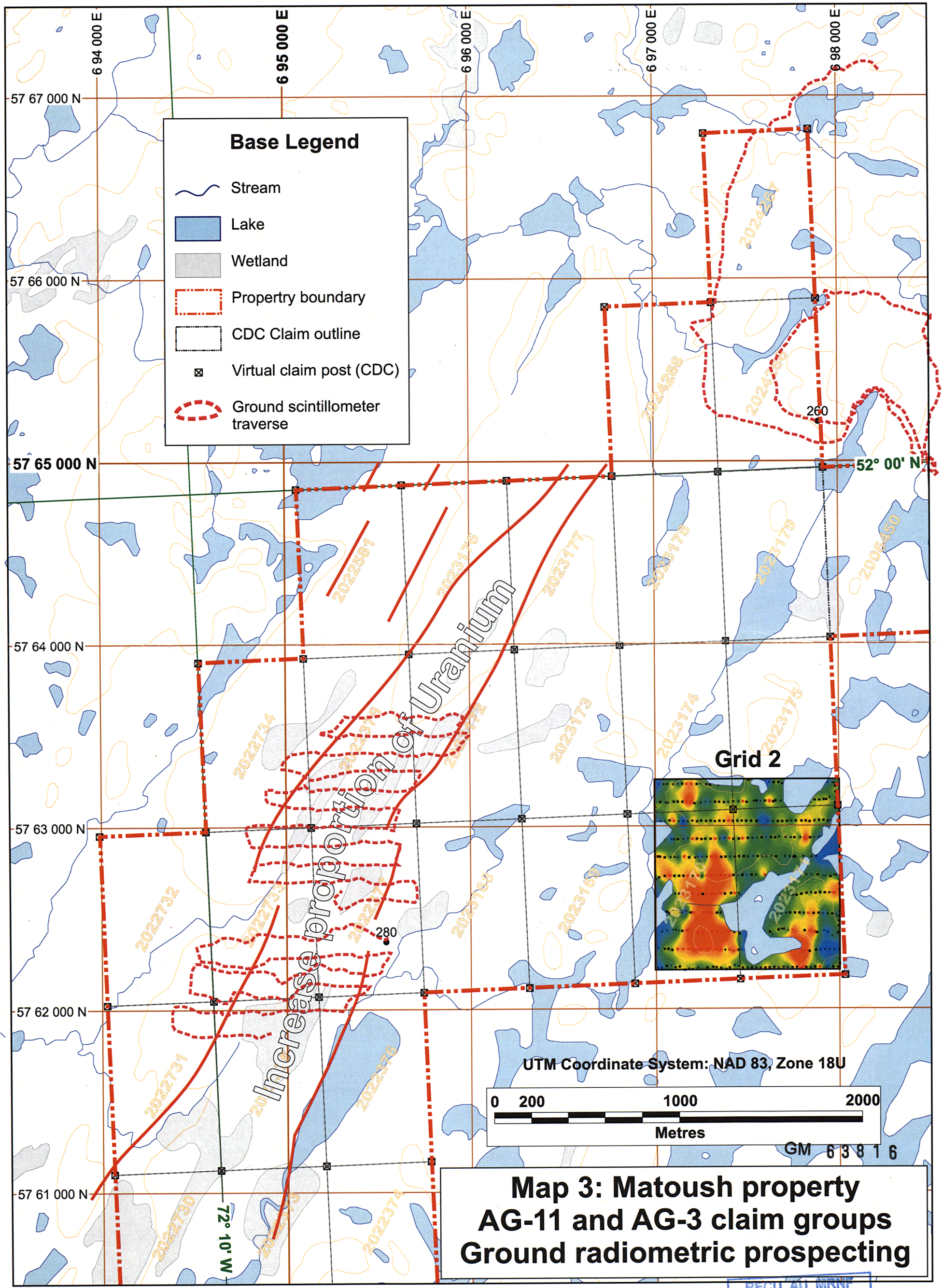


Original scale: 1 / 20 000








UTM Coordinate System: NAD 83, Zone 18U

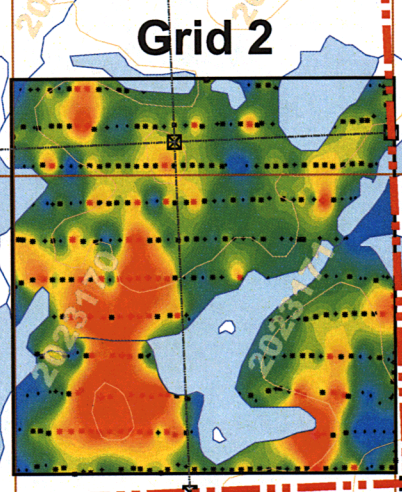
**Map 2b: Matoush property**  
**Grid 5**  
**Radiometric contour map**

GM 63816



**Base Legend**

-  Stream
-  Lake
-  Wetland
-  Property boundary
-  CDC Claim outline
-  Virtual claim post (CDC)
-  Ground scintillometer traverse

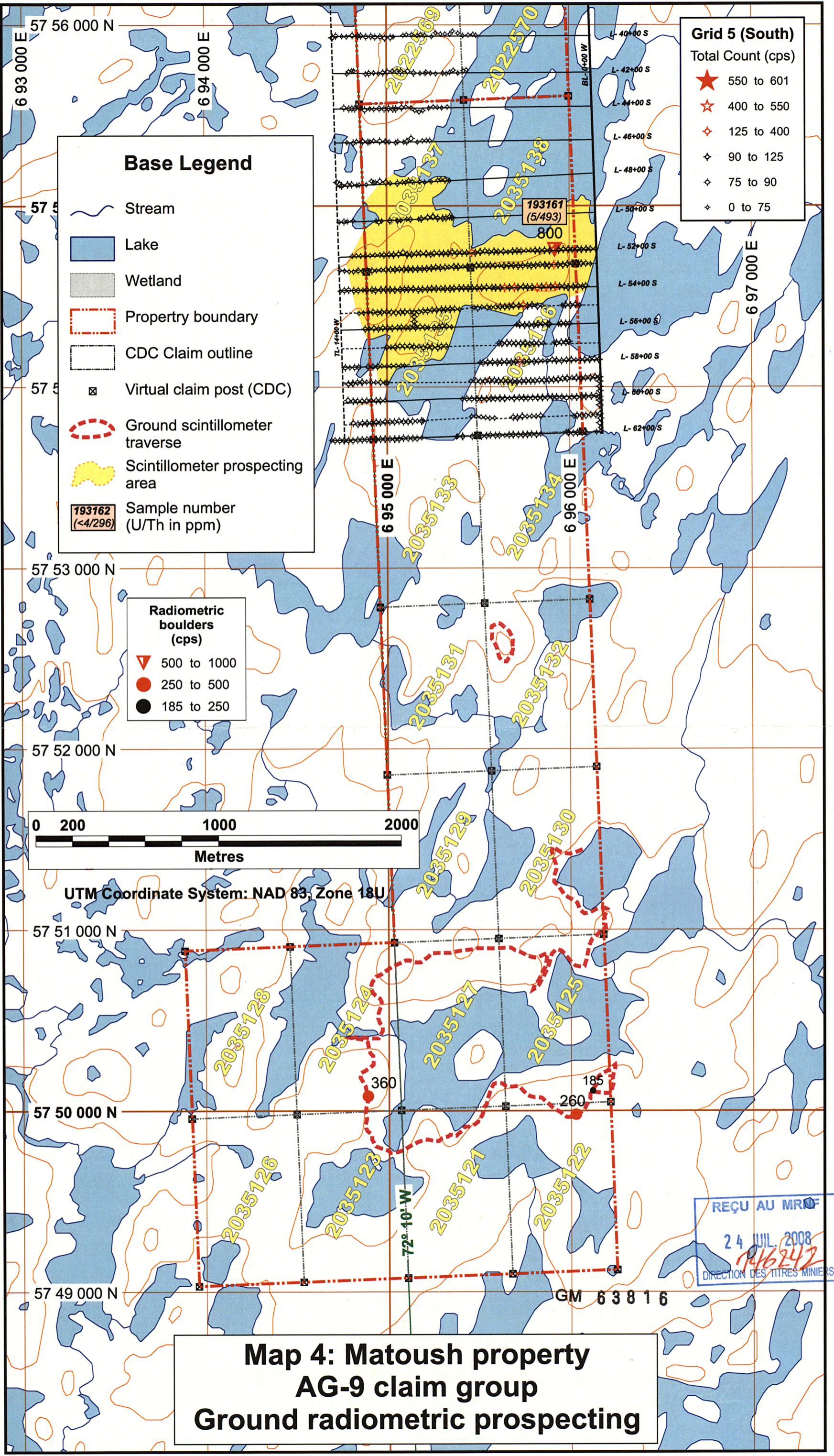


UTM Coordinate System: NAD 83, Zone 18U

0 200 1000 2000  
Metres

**Map 3: Matoush property  
AG-11 and AG-3 claim groups  
Ground radiometric prospecting**

REÇU AU MINISTRE  
24 JUL. 2008  
746242  
DIRECTION DES TITRES MINIERES



**Base Legend**

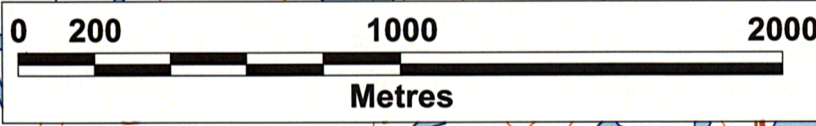
- Stream
- Lake
- Wetland
- Property boundary
- CDC Claim outline
- Virtual claim post (CDC)
- Ground scintillometer traverse
- Scintillometer prospecting area
- Sample number (U/Th in ppm)  
193162 (<4/296)

**Grid 5 (South)**  
Total Count (cps)

- 550 to 601
- 400 to 550
- 125 to 400
- 90 to 125
- 75 to 90
- 0 to 75

**Radiometric boulders (cps)**

- 500 to 1000
- 250 to 500
- 185 to 250



UTM Coordinate System: NAD 83, Zone 18U

REÇU AU MROF  
24 JUL 2008  
1916242  
DIRECTION DES TITRES MINIERES

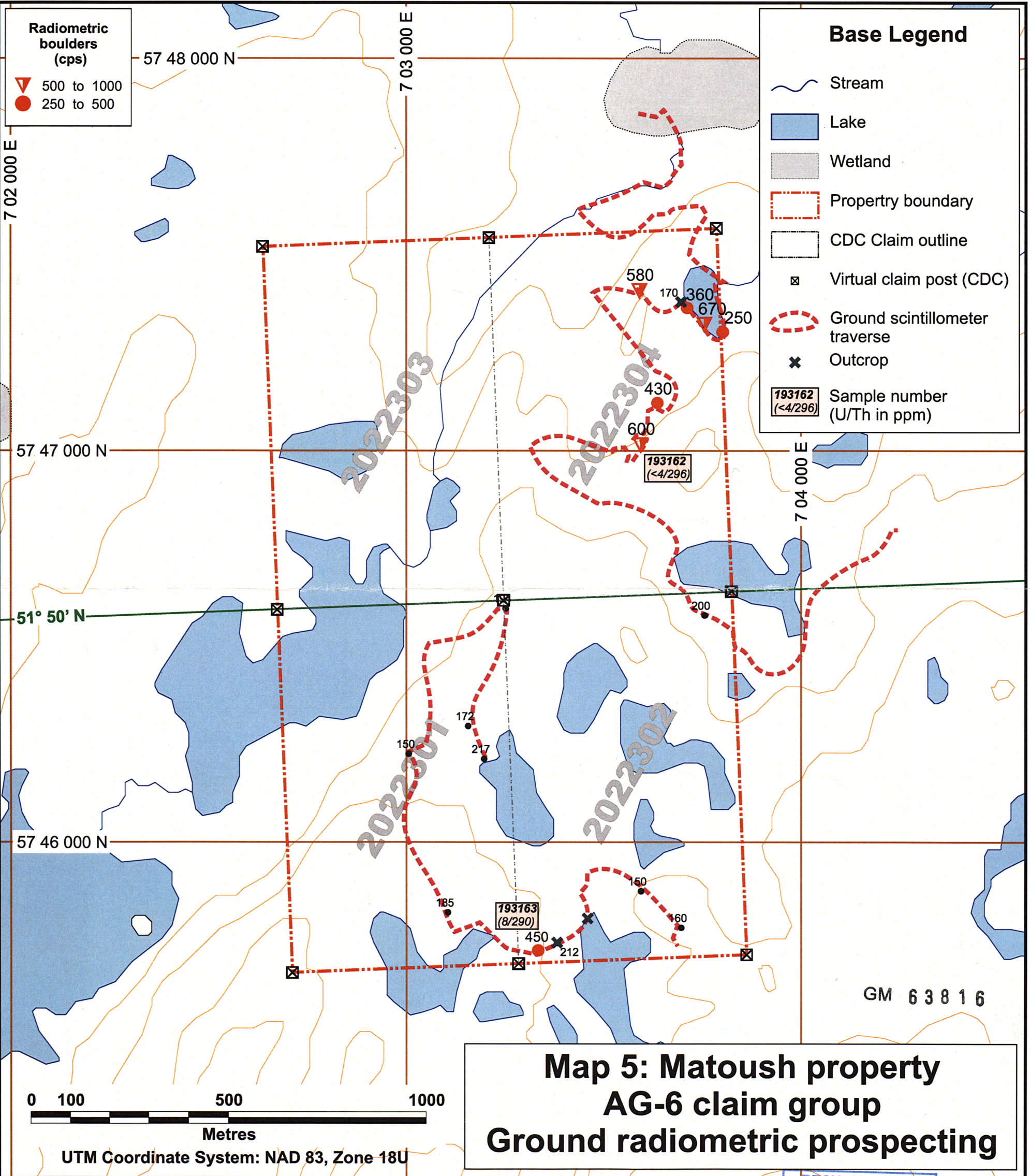
**Map 4: Matoush property  
AG-9 claim group  
Ground radiometric prospecting**

**Radiometric boulders (cps)**

- 500 to 1000
- 250 to 500

**Base Legend**

- Stream
- Lake
- Wetland
- Property boundary
- CDC Claim outline
- Virtual claim post (CDC)
- Ground scintillometer traverse
- Outcrop
- Sample number (U/Th in ppm)



GM 63816

**Map 5: Matoush property  
AG-6 claim group  
Ground radiometric prospecting**

REÇU AU MRNF  
24 JUIL. 2008  
746242  
DIRECTION DES TITRES MINIER