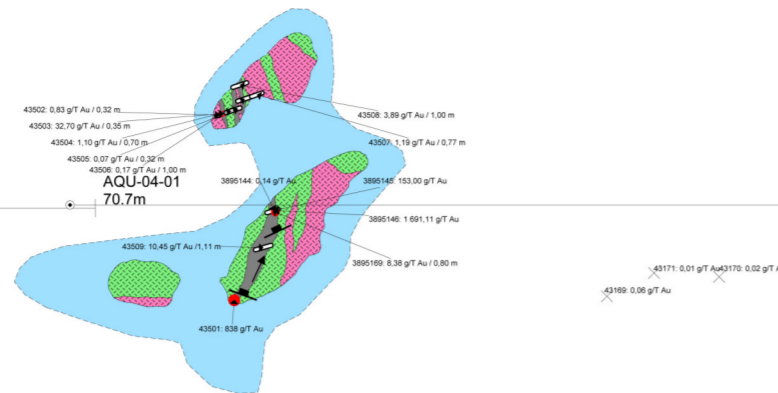
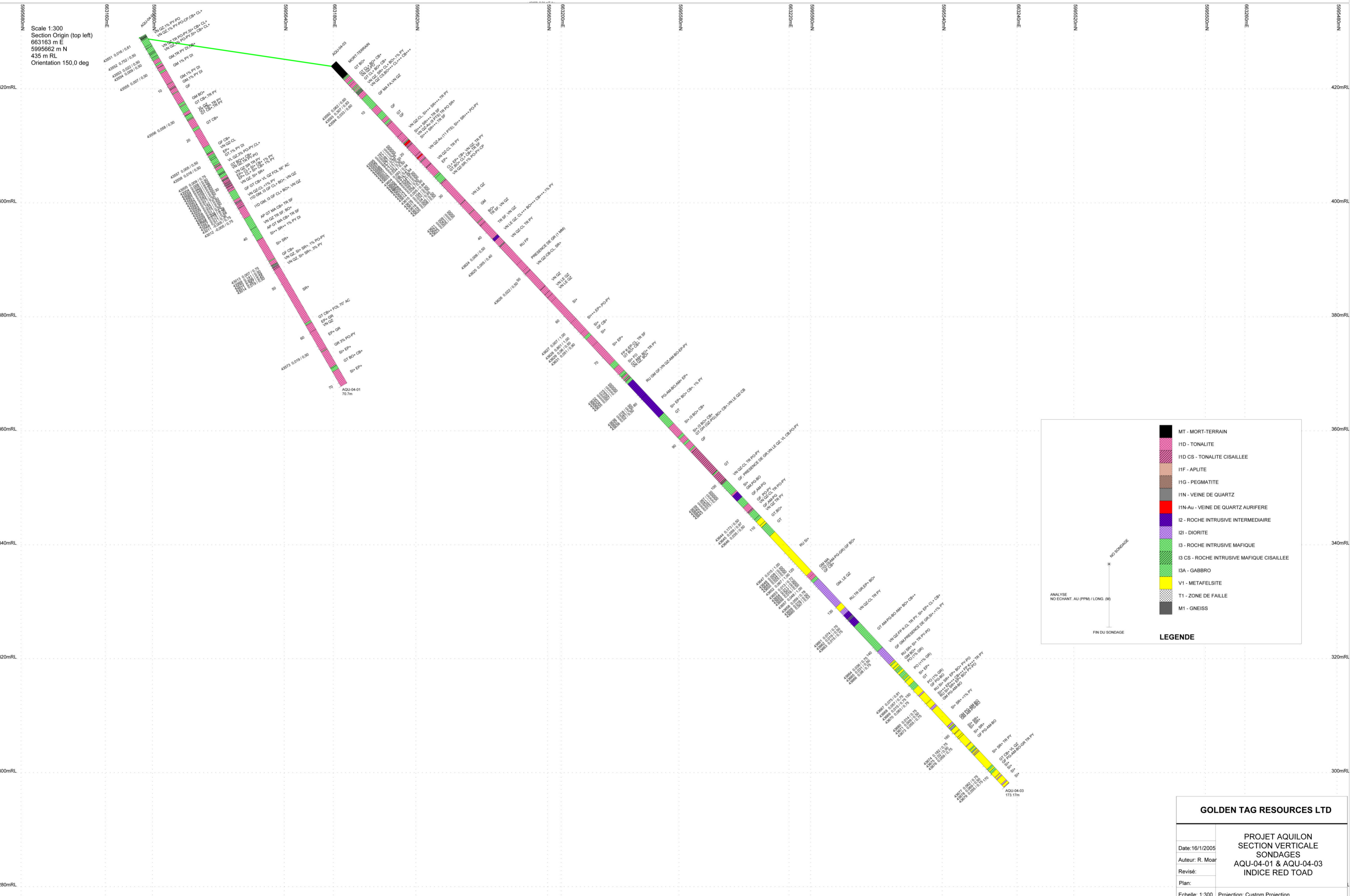


CLIENT : <b>GOLDEN TAG RESOURCES LIMITED.</b>	FAIT / MADE : <b>C. DEROSIER</b>	DATE : <b>NOVEMBER 2004</b>
PROJET / PROJECT : <b>AQUILON PROJECT</b>	APPAS :	SCHEMATA : <b>1:400 000</b>



AQU-04-03  
173.17m

Scale 1:300  
Section Origin (top left)  
663163 m E  
5995662 m N  
435 m RL  
Orientation 150.0 deg



ANALYSE  
NO ECHANT AU (PPM) / LONG. (M)

FIN DU SONDAGE

NO SONDAGE

MT - MORT-TERRAIN
I1D - TONALITE
I1D CS - TONALITE CISAILLEE
I1F - APLITE
I1G - PEGMATITE
I1N - VEINE DE QUARTZ
I1N-Au - VEINE DE QUARTZ AURIFERE
I2 - ROCHE INTRUSIVE INTERMEDIAIRE
I2I - DIORITE
I3 - ROCHE INTRUSIVE MAFIQUE
I3 CS - ROCHE INTRUSIVE MAFIQUE CISAILLEE
I3A - GABBRO
V1 - METAFELSITE
T1 - ZONE DE FAILLE
M1 - GNEISS

**LEGENDE**

**GOLDEN TAG RESOURCES LTD**

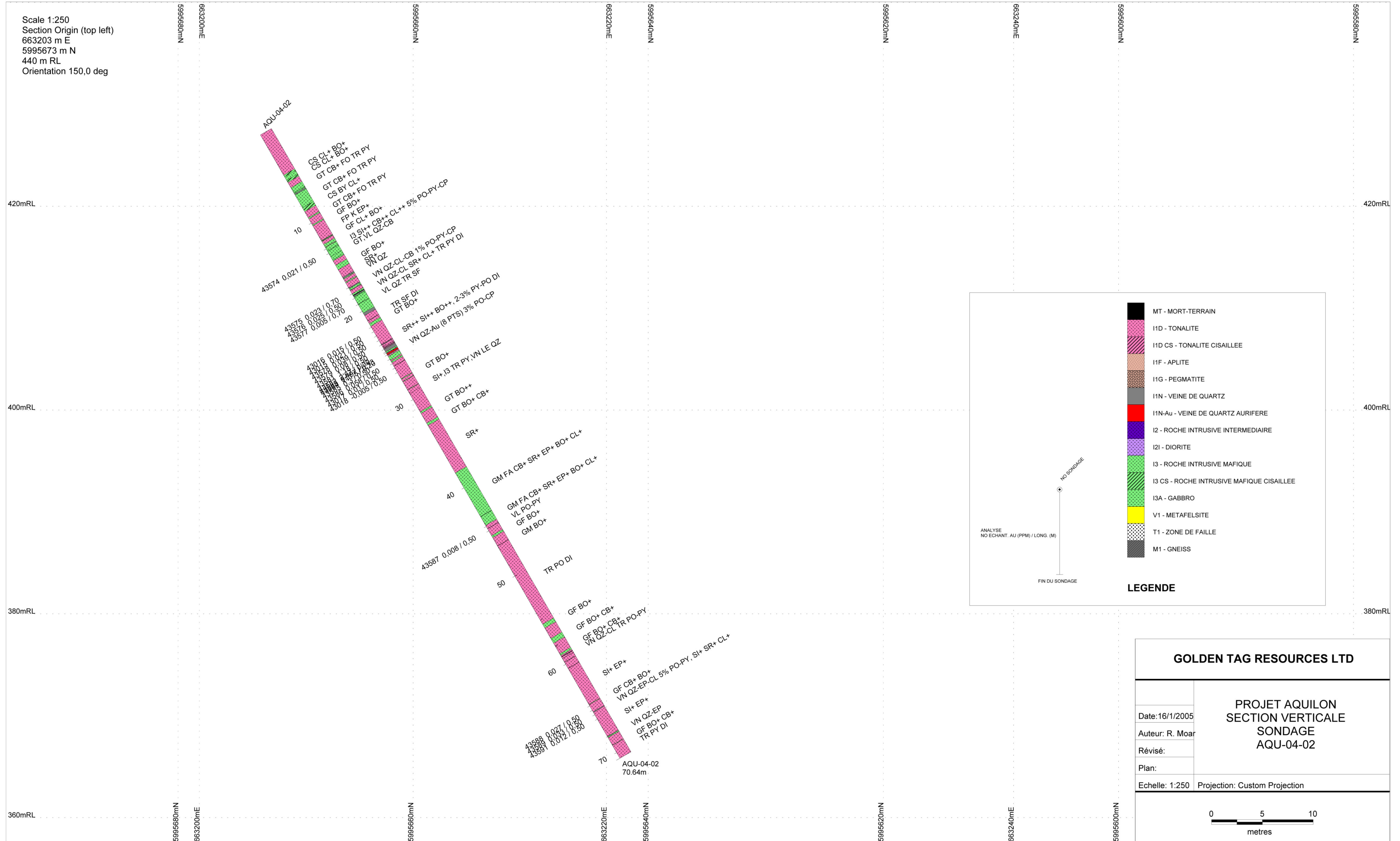
**PROJET AQUILON  
SECTION VERTICALE  
SONDAGES  
AQU-04-01 & AQU-04-03  
INDICE RED TOAD**

Date: 16/1/2005  
Auteur: R. Moar  
Revisé:  
Plan:  
Echelle: 1:300 Projection: Custom Projection

0 5 10 20  
metres

AQU-04-02  
70.64m

Scale 1:250  
Section Origin (top left)  
663203 m E  
5995673 m N  
440 m RL  
Orientation 150,0 deg



ANALYSE  
NO ECHANT. AU (PPM) / LONG. (M)

NO SONDAGE

FIN DU SONDAGE

MT - MORT-TERRAIN
I1D - TONALITE
I1D CS - TONALITE CISAILLEE
I1F - APLITE
I1G - PEGMATITE
I1N - VEINE DE QUARTZ
I1N-Au - VEINE DE QUARTZ AURIFERE
I2 - ROCHE INTRUSIVE INTERMEDIAIRE
I2I - DIORITE
I3 - ROCHE INTRUSIVE MAFIQUE
I3 CS - ROCHE INTRUSIVE MAFIQUE CISAILLEE
I3A - GABBRO
V1 - METAFELSITE
T1 - ZONE DE FAILLE
M1 - GNEISS

**LEGENDE**

**GOLDEN TAG RESOURCES LTD**

PROJET AQUILON  
SECTION VERTICALE  
SONDAGE  
AQU-04-02


Date: 16/1/2005  
Auteur: R. Moar  
Révisé:  
Plan:

Echelle: 1:250 Projection: Custom Projection

0 5 10  
metres

AQU-04-04  
70.26m

Scale 1:250  
Section Origin (top left)  
663118 m E  
5995639 m N  
435 m RL  
Orientation 150,0 deg



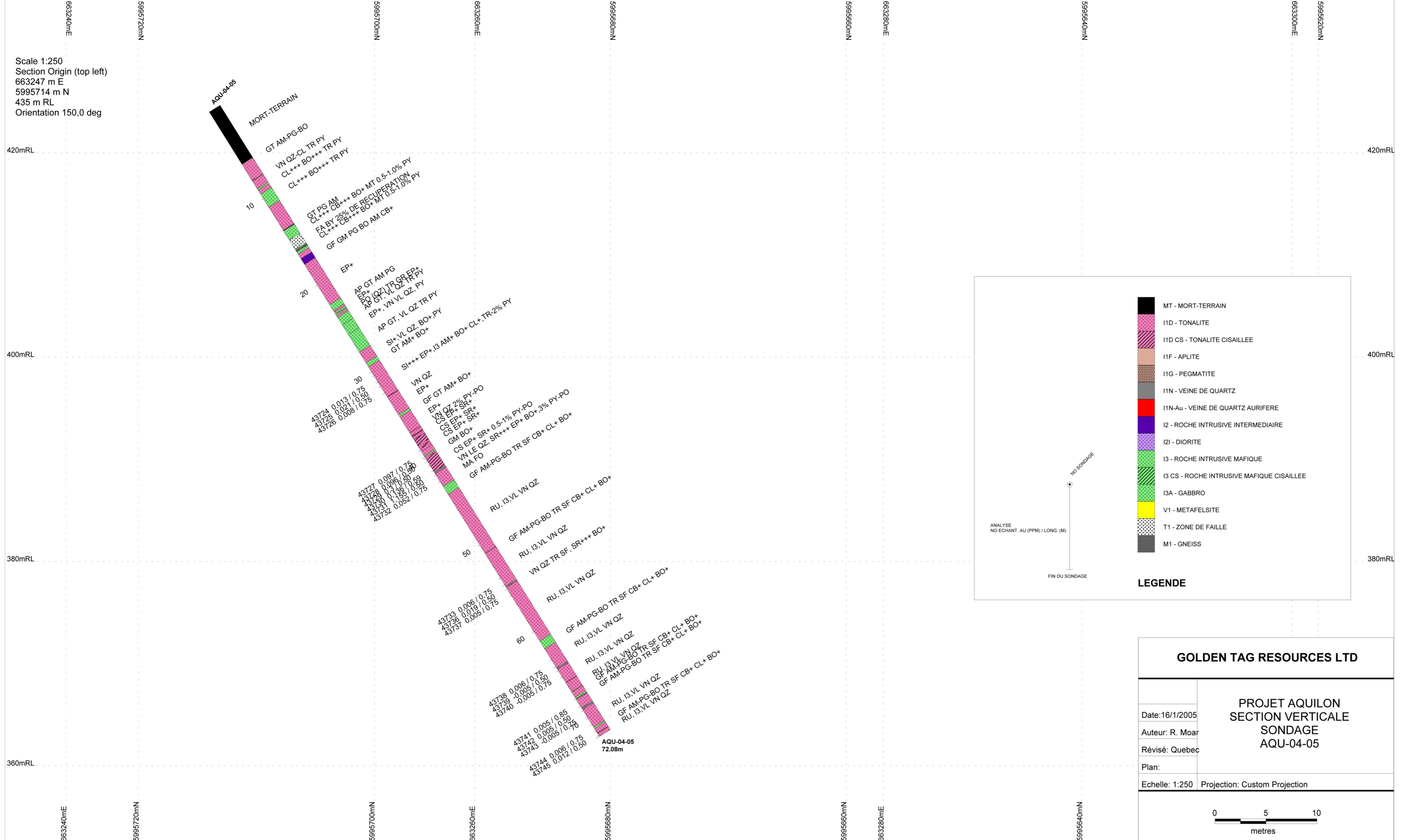
- MT - MORT-TERRAIN
- I1D - TONALITE
- I1D CS - TONALITE CISAILLEE
- I1F - APLITE
- I1G - PEGMATITE
- I1N - VEINE DE QUARTZ
- I1N-Au - VEINE DE QUARTZ AURIFERE
- I2 - ROCHE INTRUSIVE INTERMEDIAIRE
- I2I - DIORITE
- I3 - ROCHE INTRUSIVE MAFIQUE
- I3 CS - ROCHE INTRUSIVE MAFIQUE CISAILLEE
- I3A - GABBRO
- V1 - METAFELSITE
- T1 - ZONE DE FAILLE
- M1 - GNEISS

**LEGENDE**

<b>GOLDEN TAG RESOURCES LTD</b>	
<b>PROJET AQUILON SECTION VERTICALE SONDAGE AQU-04-04</b>	
Date: 16/1/2005	
Auteur: R. Moar	
Révisé:	
Plan:	
Echelle: 1:250	Projection: Custom Projection

AQU-04-05  
72.08m

Scale 1:250  
Section Origin (top left)  
663247 m E  
5995714 m N  
435 m RL  
Orientation 150,0 deg



ANALYSE  
NO ECHANT. AU (PPM) / LONG. (M)

NO SONDAGE

FIN DU SONDAGE

**LEGENDE**

- MT - MORT-TERRAIN
- I1D - TONALITE
- I1D CS - TONALITE CISAILLEE
- I1F - APLITE
- I1G - PEGMATITE
- I1N - VEINE DE QUARTZ
- I1N-Au - VEINE DE QUARTZ AURIFERE
- I2 - ROCHE INTRUSIVE INTERMEDIAIRE
- I2I - DIORITE
- I3 - ROCHE INTRUSIVE MAFIQUE
- I3 CS - ROCHE INTRUSIVE MAFIQUE CISAILLEE
- I3A - GABBRO
- V1 - METAFELSITE
- T1 - ZONE DE FAILLE
- M1 - GNEISS

**GOLDEN TAG RESOURCES LTD**

**PROJET AQUILON  
SECTION VERTICALE  
SONDAGE  
AQU-04-05**

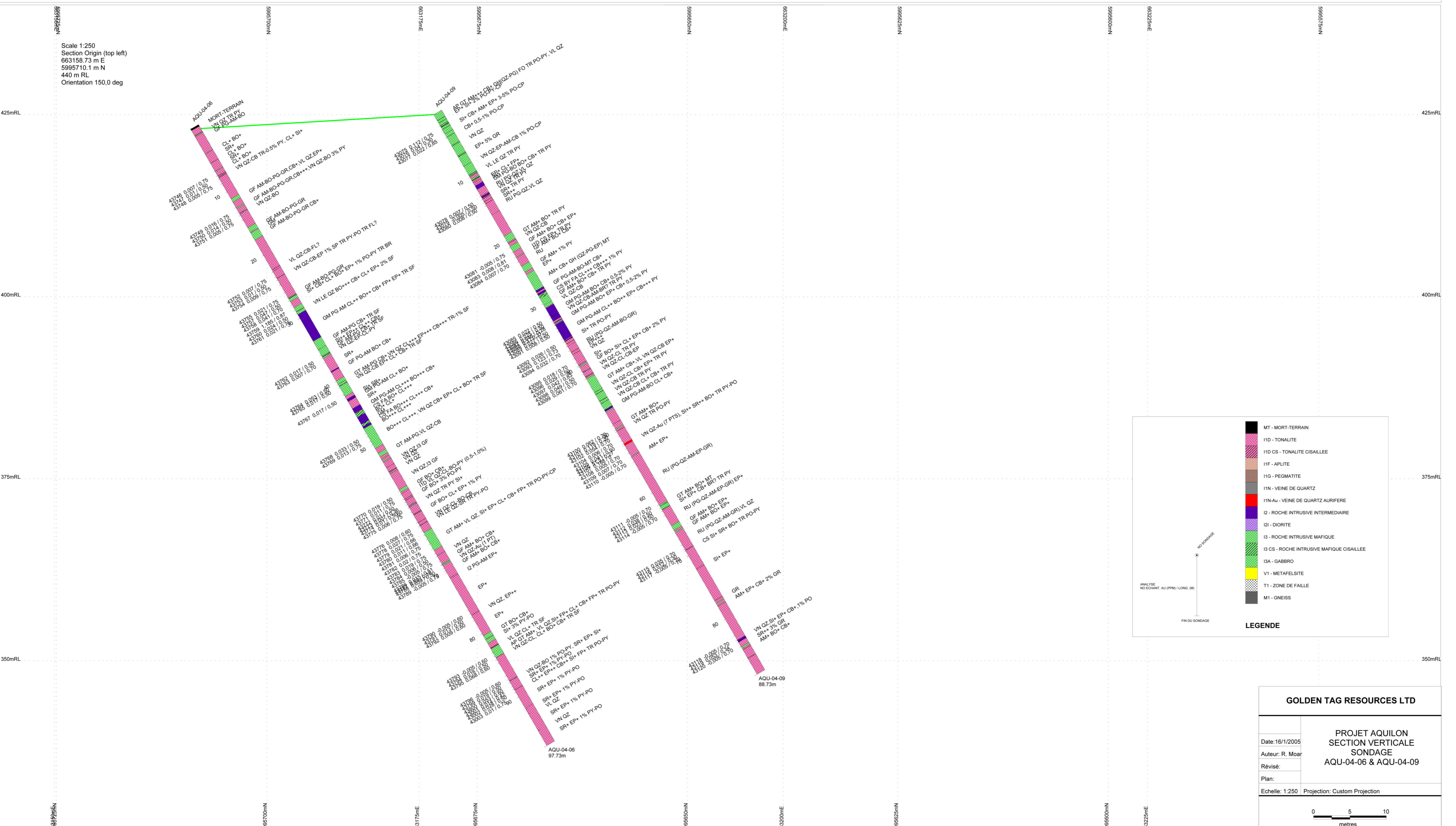
Date: 16/1/2005  
Auteur: R. Moar  
Révisé: Quebec  
Plan:  
Echelle: 1:250 Projection: Custom Projection

0 5 10  
metres

AQU-04-06  
97.73m

AQU-04-09  
88.73m

Scale 1:250  
Section Origin (top left)  
663158.73 m E  
5995710.1 m N  
440 m RL  
Orientation 150.0 deg



ANALYSE  
NO ECHANT. AU (PPM)/LONG. (M)

NO ECHANT.  
FIN DU SONDAGE

MT - MORT-TERRAIN
I1D - TONALITE
I1D CS - TONALITE CISAILLEE
I1F - APLITE
I1G - PEGMATITE
I1N - VEINE DE QUARTZ
I1N-Au - VEINE DE QUARTZ AURIFERE
I2 - ROCHE INTRUSIVE INTERMEDIAIRE
I2I - DIORITE
I3 - ROCHE INTRUSIVE MAFIQUE
I3 CS - ROCHE INTRUSIVE MAFIQUE CISAILLEE
I3A - GABBRO
V1 - METAFELSITE
T1 - ZONE DE FAILLE
M1 - GNEISS

**LEGENDE**

**GOLDEN TAG RESOURCES LTD**

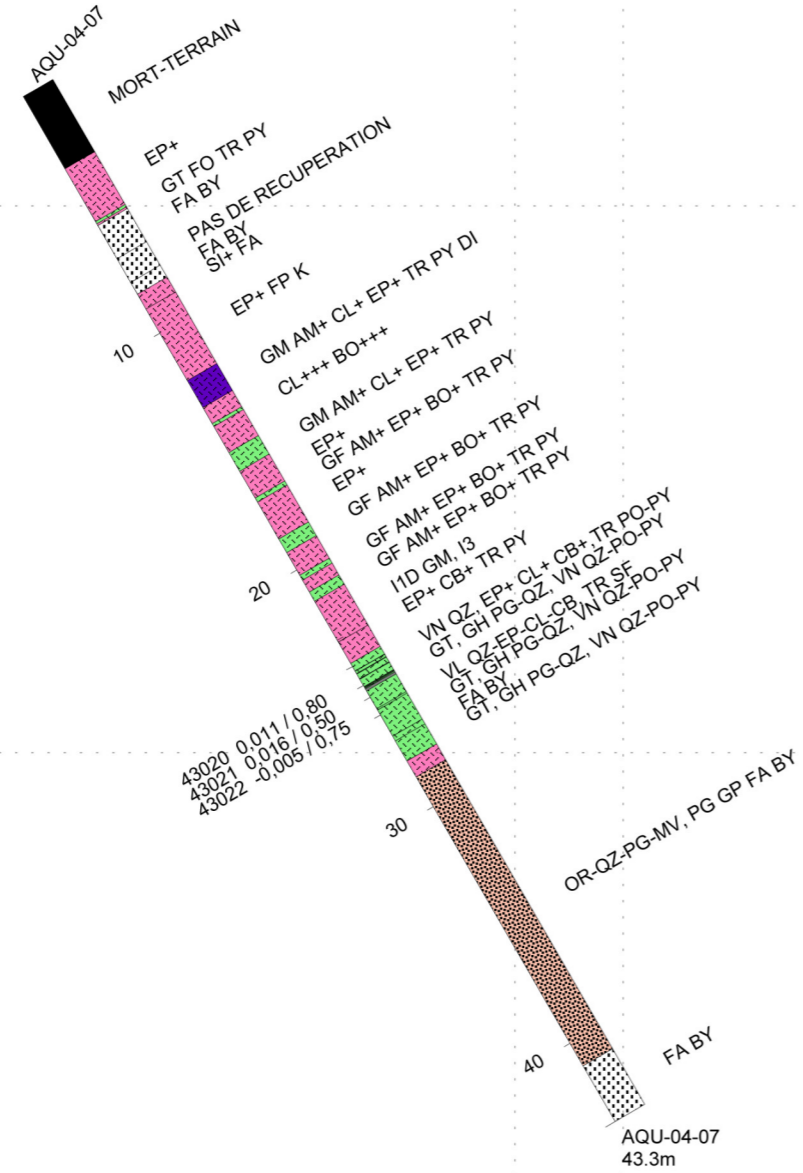
Date: 16/1/2005  
Auteur: R. Moar  
Révisé:  
Plan:  
Echelle: 1:250 Projection: Custom Projection

**PROJET AQUILON  
SECTION VERTICALE  
SONDAGE  
AQU-04-06 & AQU-04-09**

0 5 10  
metres

AQU-04-07  
43.3m

Scale 1:250  
Section Origin (top left)  
663291 m E  
5995739.01 m N  
435 m RL  
Orientation 150,0 deg



**LEGENDE**

- MT - MORT-TERRAIN
- I1D - TONALITE
- I1D CS - TONALITE CISAILLEE
- I1F - APLITE
- I1G - PEGMATITE
- I1N - VEINE DE QUARTZ
- I1N-Au - VEINE DE QUARTZ AURIFERE
- I2 - ROCHE INTRUSIVE INTERMEDIAIRE
- I2I - DIORITE
- I3 - ROCHE INTRUSIVE MAFIQUE
- I3 CS - ROCHE INTRUSIVE MAFIQUE CISAILLEE
- I3A - GABBRO
- V1 - METAFELSITE
- T1 - ZONE DE FAILLE
- M1 - GNEISS

ANALYSE  
NO ECHANT. AU (PPM) / LONG. (M)

NO SONDAGE

FIN DU SONDAGE

**GOLDEN TAG RESOURCES LTD**

**PROJET AQUILON  
SECTION VERTICALE  
SONDAGE  
AQU-04-07**

Date: 16/1/2005

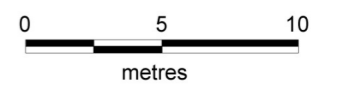
Auteur: R. Moar

Révisé:

Plan:

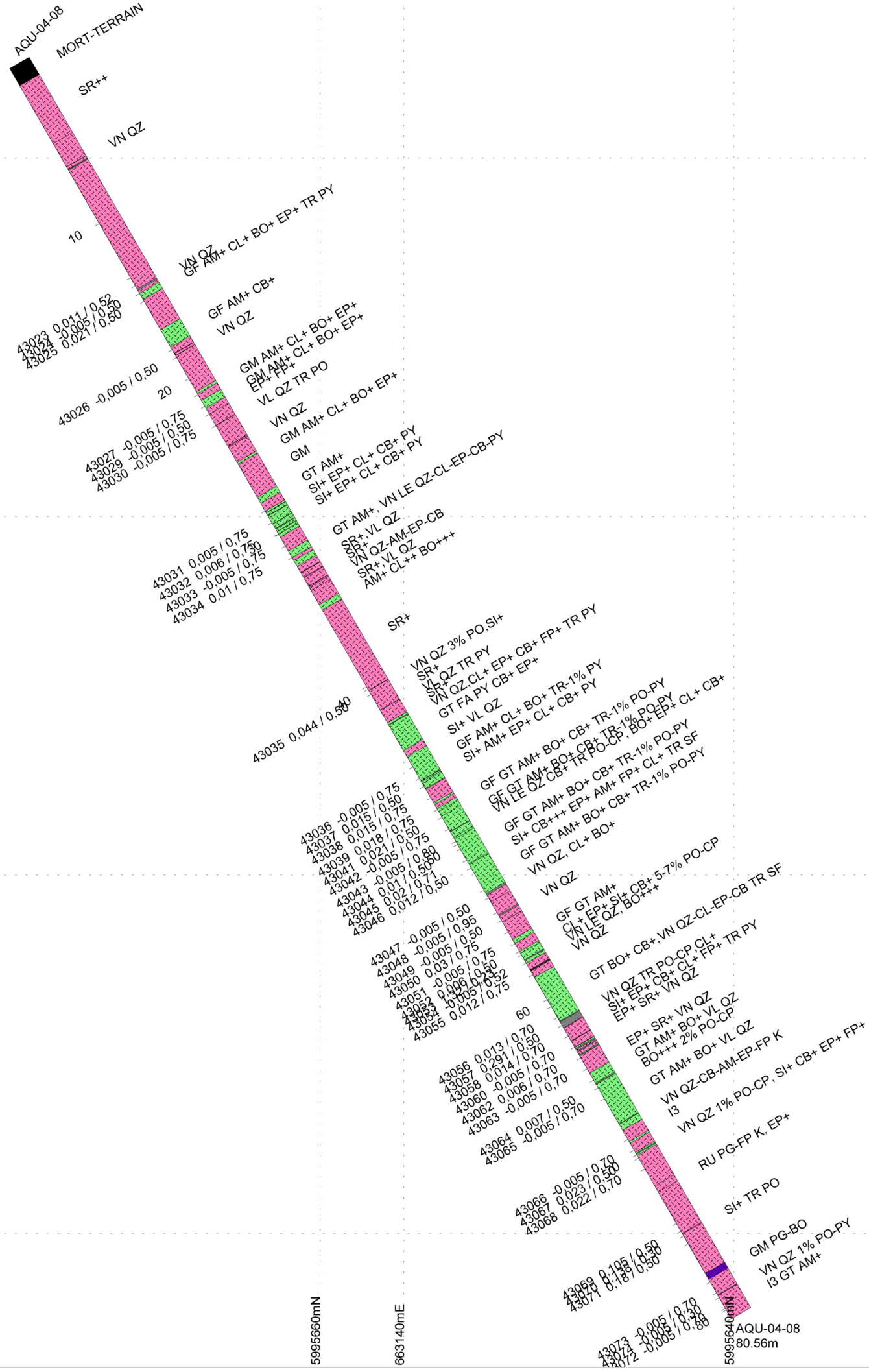
Echelle: 1:250

Projection: Custom Projection



AQU-04-08  
80.56m

Scale 1:250  
Section Origin (top left)  
663129 m E  
5995675 m N  
435 m RL  
Orientation 150,0 deg



ANALYSE  
NO ECHANT. AU (PPM) / LONG. (M)

NO SONDAGE

FIN DU SONDAGE

	MT - MORT-TERRAIN
	I1D - TONALITE
	I1D CS - TONALITE CISAILLEE
	I1F - APLITE
	I1G - PEGMATITE
	I1N - VEINE DE QUARTZ
	I1N-Au - VEINE DE QUARTZ AURIFERE
	I2 - ROCHE INTRUSIVE INTERMEDIAIRE
	I2I - DIORITE
	I3 - ROCHE INTRUSIVE MAFIQUE
	I3 CS - ROCHE INTRUSIVE MAFIQUE CISAILLEE
	I3A - GABBRO
	V1 - METAFELSITE
	T1 - ZONE DE FAILLE
	M1 - GNEISS

**LEGENDE**

**GOLDEN TAG RESOURCES LTD**


**PROJET AQUILON  
SECTION VERTICALE  
SONDAGE  
AQU-04-08**

Date: 16/1/2005  
Auteur: R. Moar  
Révisé:  
Plan:  
Echelle: 1:250  
Projection: Custom Projection

0 5 10  
metres



AQU-04-10  
69.81m



**ANALYSE**  
NO ECHANT. AU (PPM) / LONG. (M)

NO SONDAGE

FIN DU SONDAGE

[Black]	MT - MORT-TERRAIN
[Pink]	I1D - TONALITE
[Pink with diagonal lines]	I1D CS - TONALITE CISAILLEE
[Brown]	I1F - APLITE
[Brown with diagonal lines]	I1G - PEGMATITE
[Grey]	I1N - VEINE DE QUARTZ
[Red]	I1N-Au - VEINE DE QUARTZ AURIFERE
[Purple]	I2 - ROCHE INTRUSIVE INTERMEDIAIRE
[Purple with diagonal lines]	I2I - DIORITE
[Green]	I3 - ROCHE INTRUSIVE MAFIQUE
[Green with diagonal lines]	I3 CS - ROCHE INTRUSIVE MAFIQUE CISAILLEE
[Yellow-green]	I3A - GABBRO
[Yellow]	V1 - METAFELSITE
[Black with dots]	T1 - ZONE DE FAILLE
[Grey with diagonal lines]	M1 - GNEISS

**LEGENDE**

**GOLDEN TAG RESOURCES LTD**


Date: 16/1/2005  
Auteur: R. Moar  
Révisé:  
Plan:  
Echelle: 1:250 Projection: Custom Projection

**PROJET AQUILON  
SECTION VERTICALE  
SONDAGE  
AQU-04-10**

0 5 10  
metres

AQU-04-11  
119m

Scale 1:250  
Section Origin (top left)  
663513 m E  
5995718 m N  
430 m RL  
Orientation 150,0 deg



ANALYSE  
NO ECHANT. AU (PPM) / LONG. (M)

NO SONDAGE

FIN DU SONDAGE

MT - MORT-TERRAIN
I1D - TONALITE
I1D CS - TONALITE CISAILLEE
I1F - APLITE
I1G - PEGMATITE
I1N - VEINE DE QUARTZ
I1N-Au - VEINE DE QUARTZ AURIFERE
I2 - ROCHE INTRUSIVE INTERMEDIAIRE
I2I - DIORITE
I3 - ROCHE INTRUSIVE MAFIQUE
I3 CS - ROCHE INTRUSIVE MAFIQUE CISAILLEE
I3A - GABBRO
V1 - METAFELSITE
T1 - ZONE DE FAILLE
M1 - GNEISS

**LEGENDE**

**GOLDEN TAG RESOURCES LTD**

Date: 16/1/2005  
Auteur: R. Moar  
Révisé:  
Plan:  
Echelle: 1:250 Projection: Custom Projection

**PROJET AQUILON  
SECTION VERTICALE  
SONDAGE  
AQU-04-11**

0 5 10  
metres

