

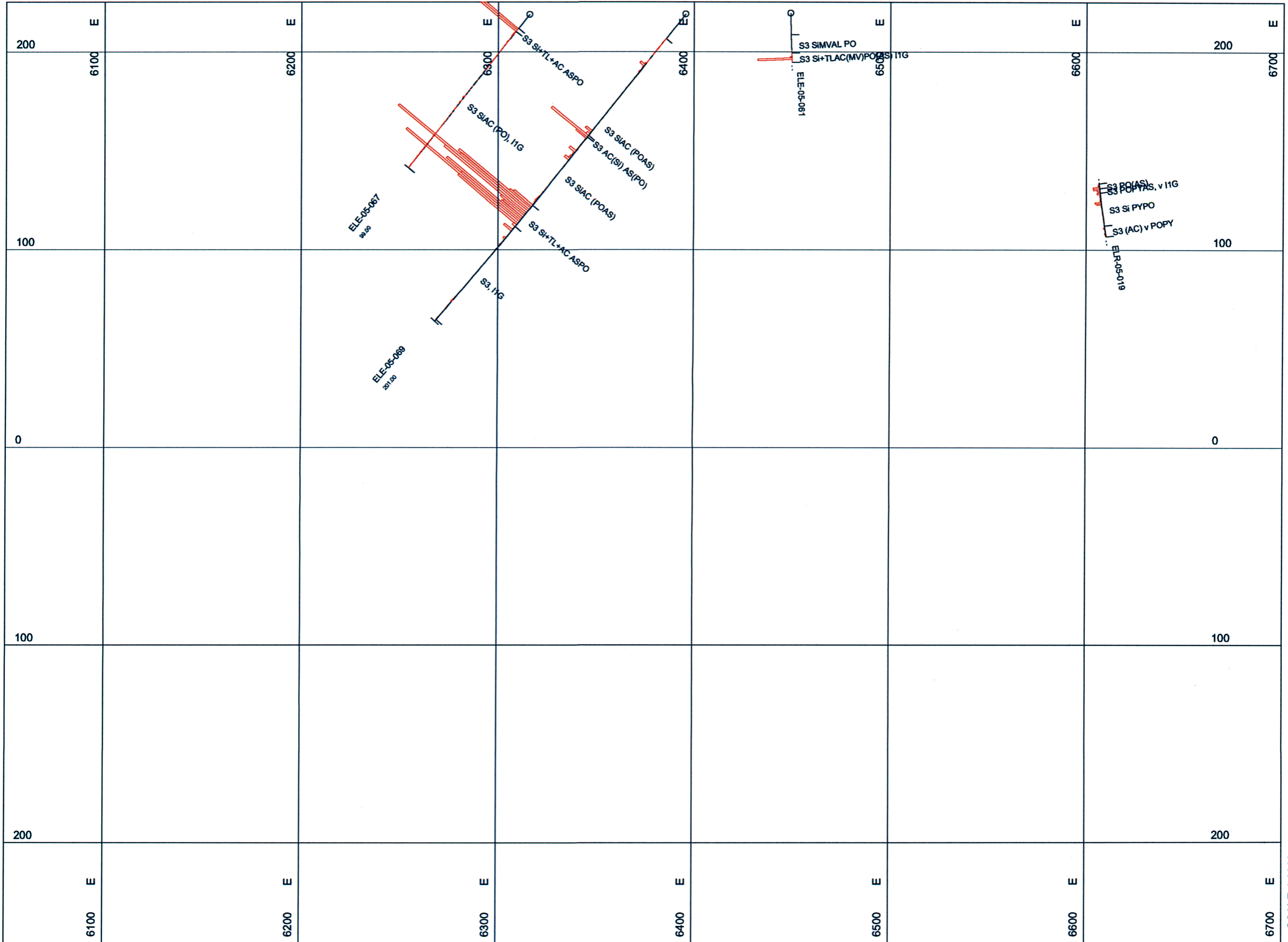
SERVICES TECHNIQUES GEONORDIC

SCALE 1:2000

DWG N002750.00 GSIII SECTCAD v4.24 DATE 06/17/2006 06:02

ROBERTO

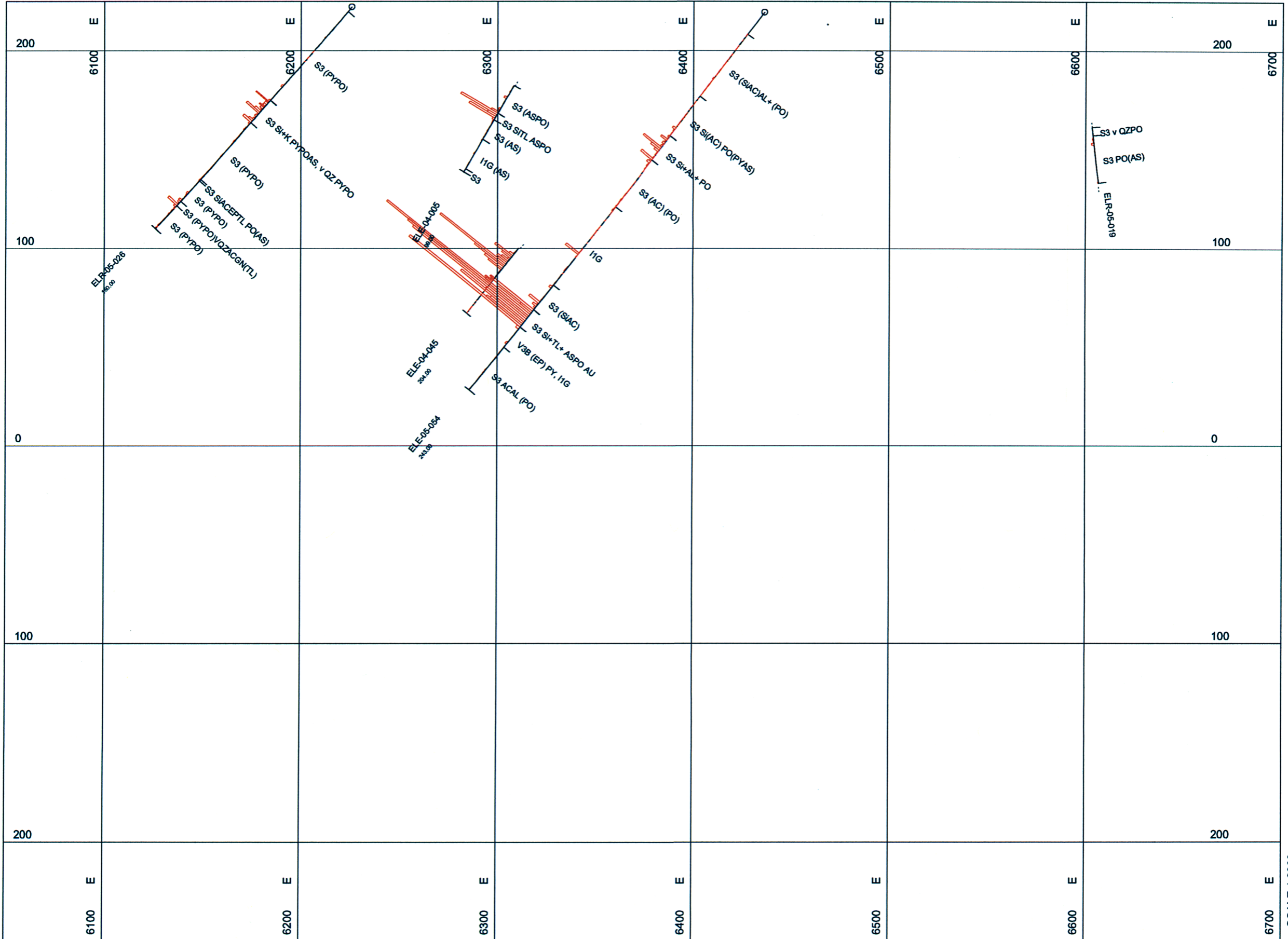
(ASL)



SERVICES TECHNIQUES GEONORDIC

SCALE 1:2000

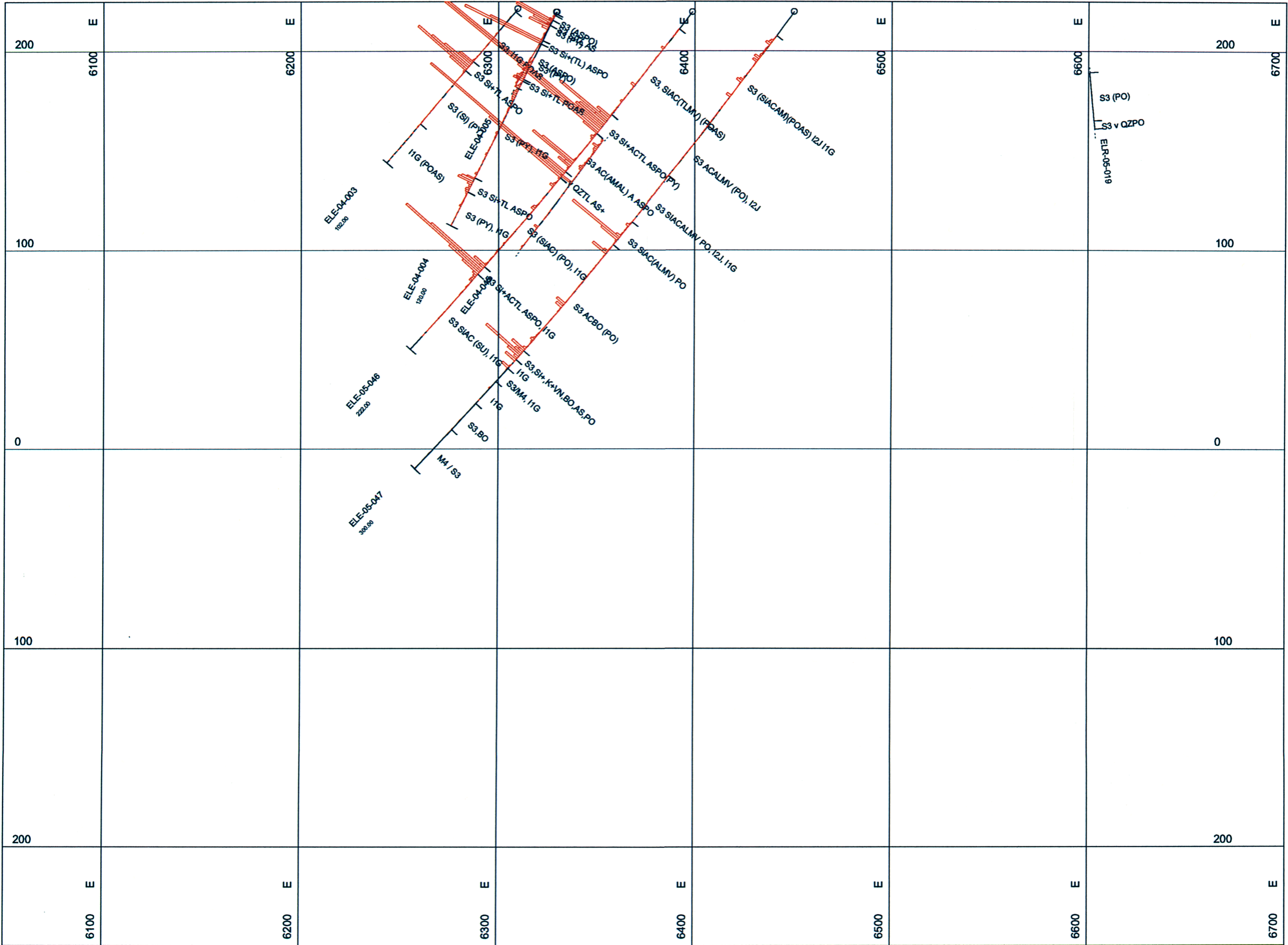
(ASL)



SERVICES TECHNIQUES GEONORDIC

SCALE 1:2000

(ASL)



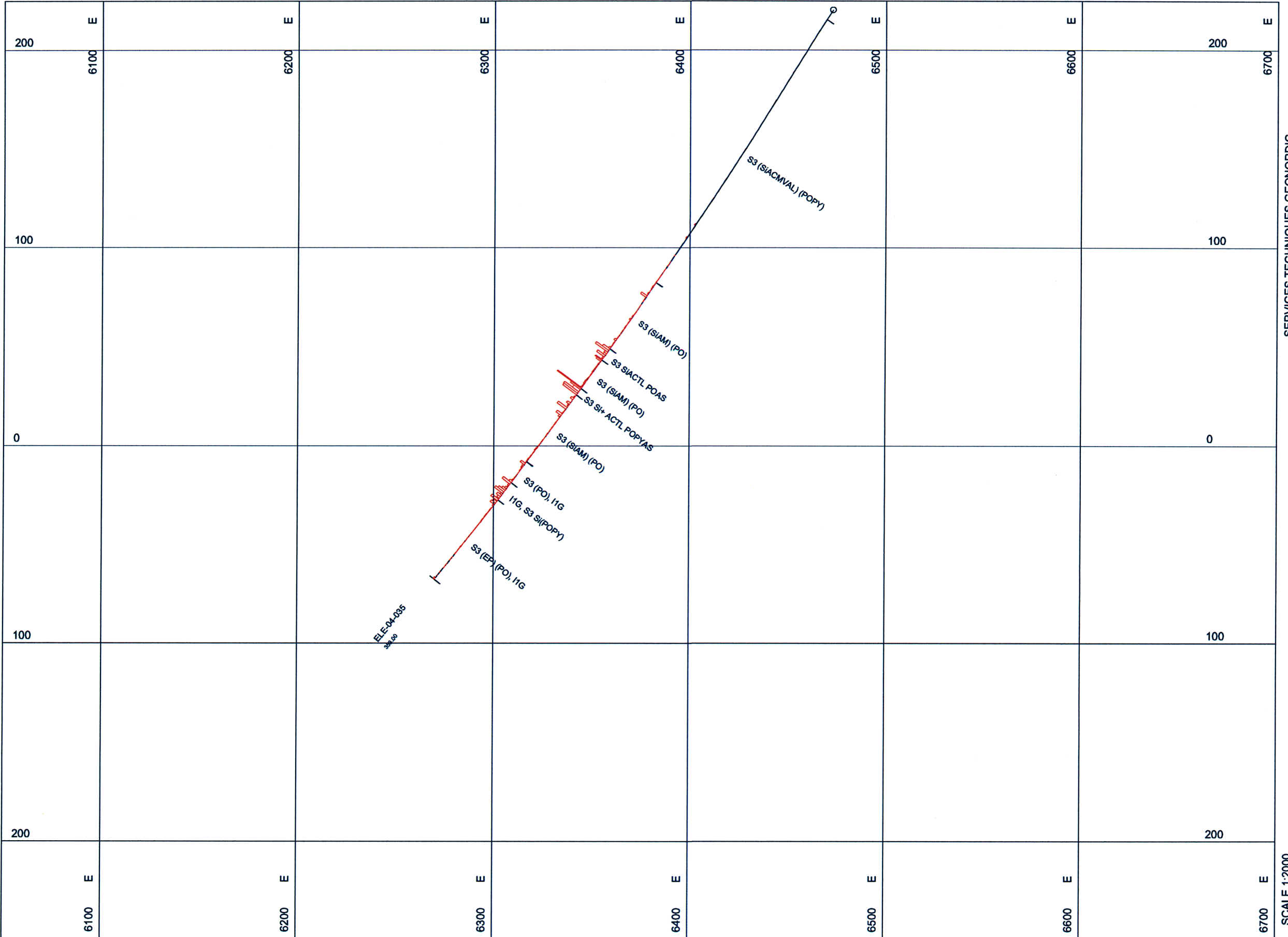
SERVICES TECHNIQUES GEONORDIC

SCALE 1:2000

DWG N002875.00 GSI/ SECTCAD V4.24 DATE 05/17/2005 08:02

ROBERTO

(ASL)



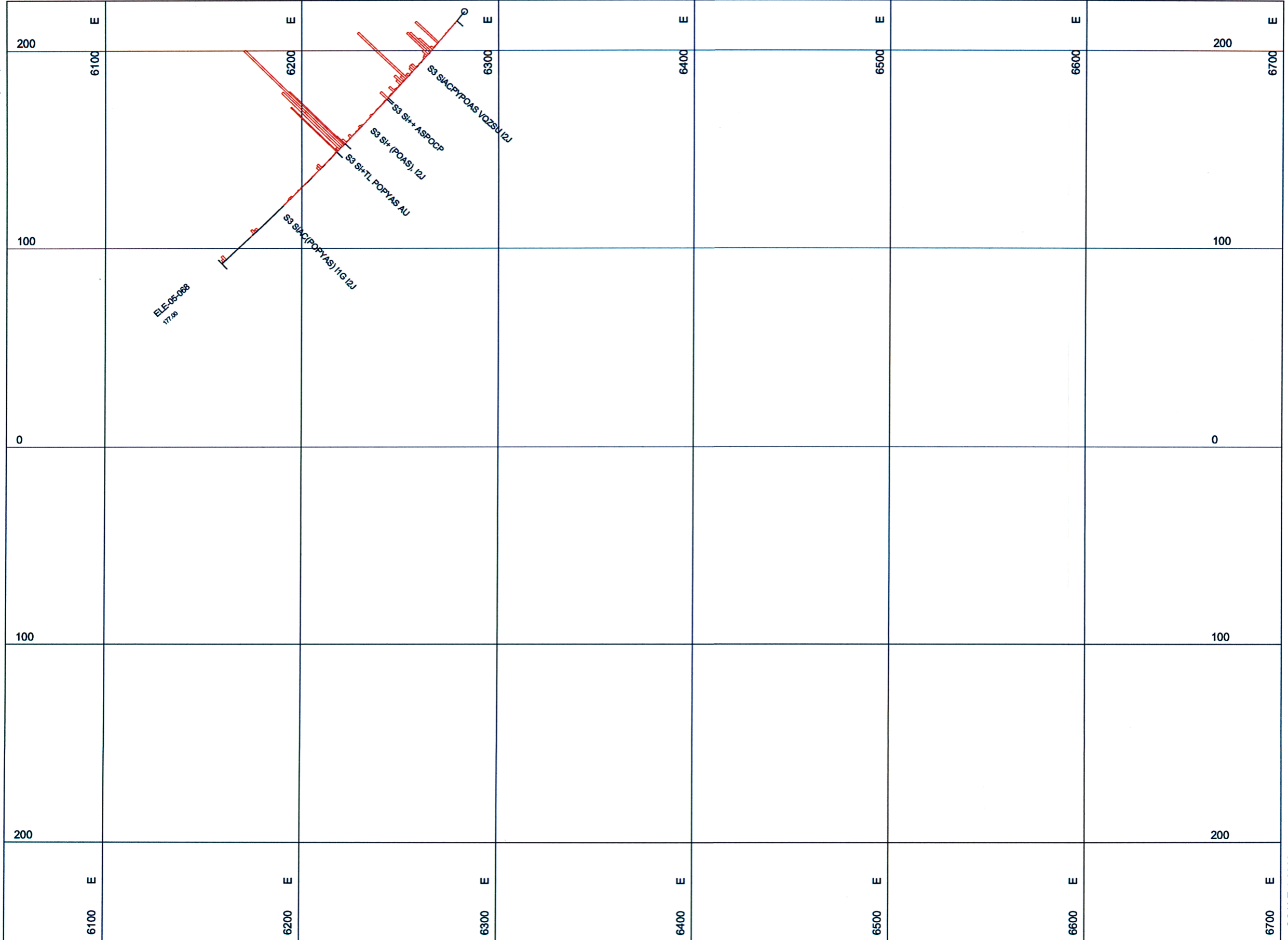
SERVICES TECHNIQUES GEONORDIC

DWG N003150.00 GSI/SECTCAD V4.24 DATE 06/17/2005 09:02

ROBERTO

SCALE 1:2000

(ASL)



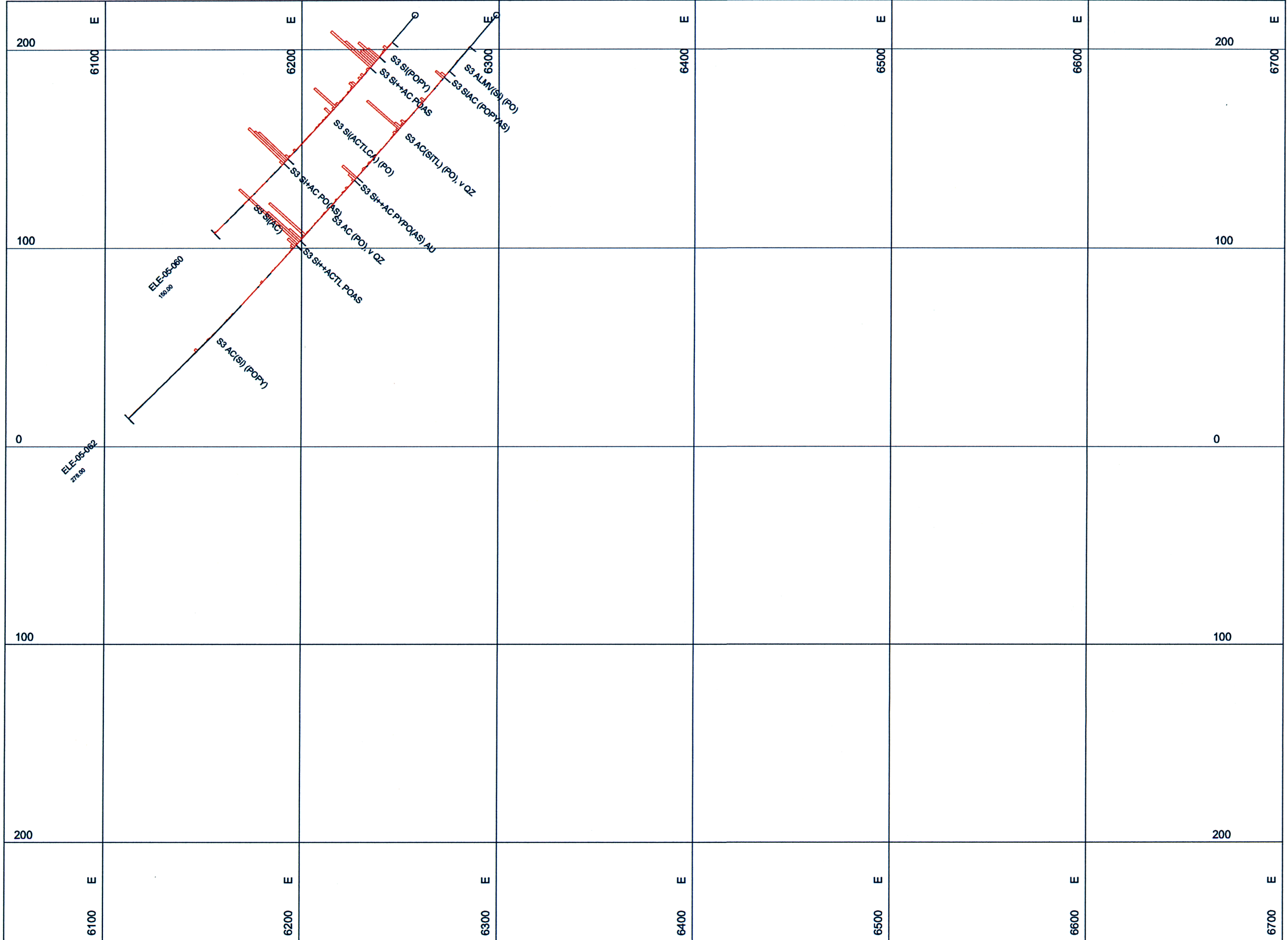
SERVICES TECHNIQUES GEONORDIC

DWG: N003175.00 GSI/ SECTCAD V4.24 DATE: 05/17/2005 09:02

ROBERTO

SCALE 1:2000

(ASL)

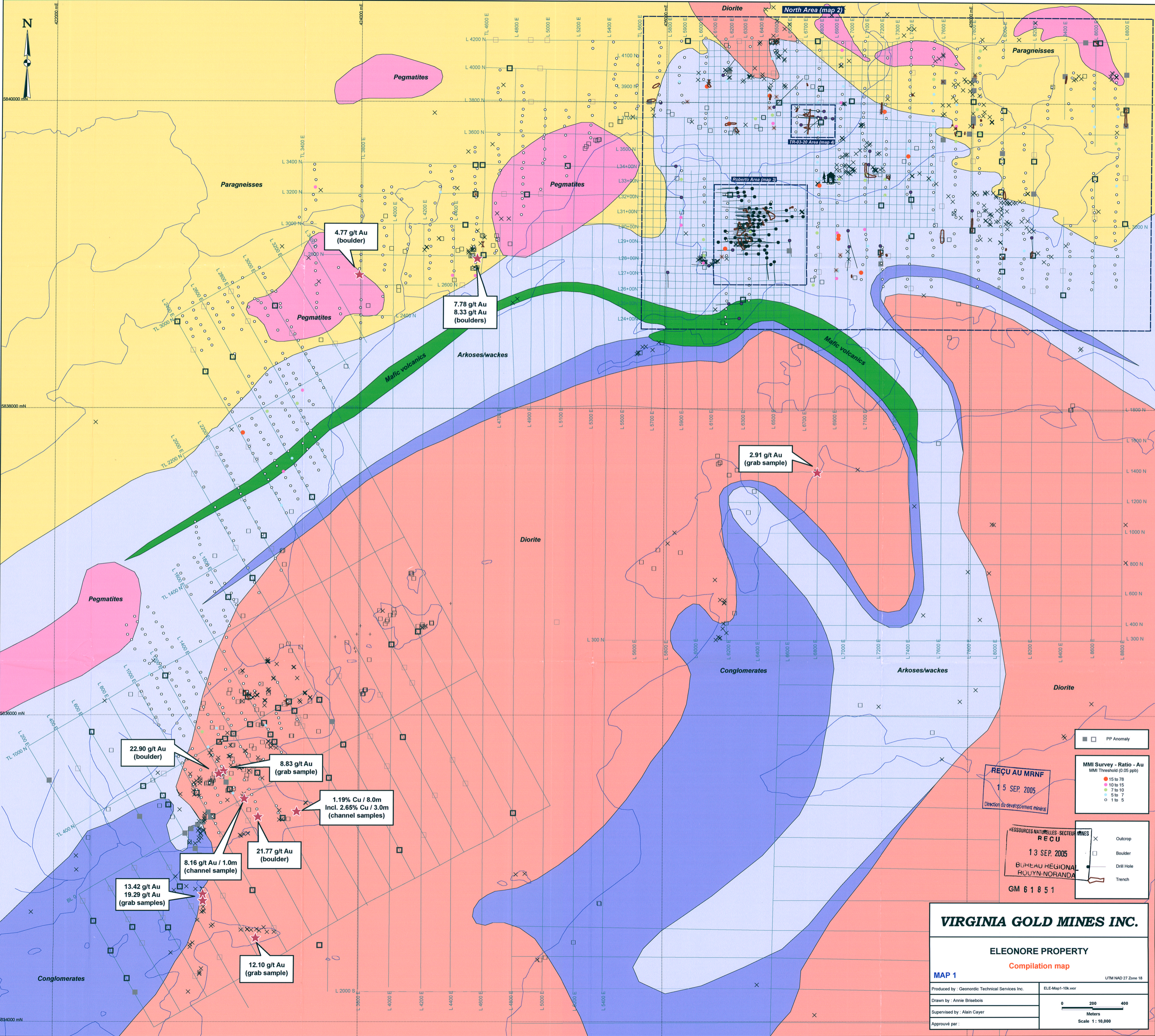


SERVICES TECHNIQUES GEONORDIC

SCALE 1:2000

DWG N003225.00 GSI/SECTCAD 14-24 DATE 05/17/2005 09:02

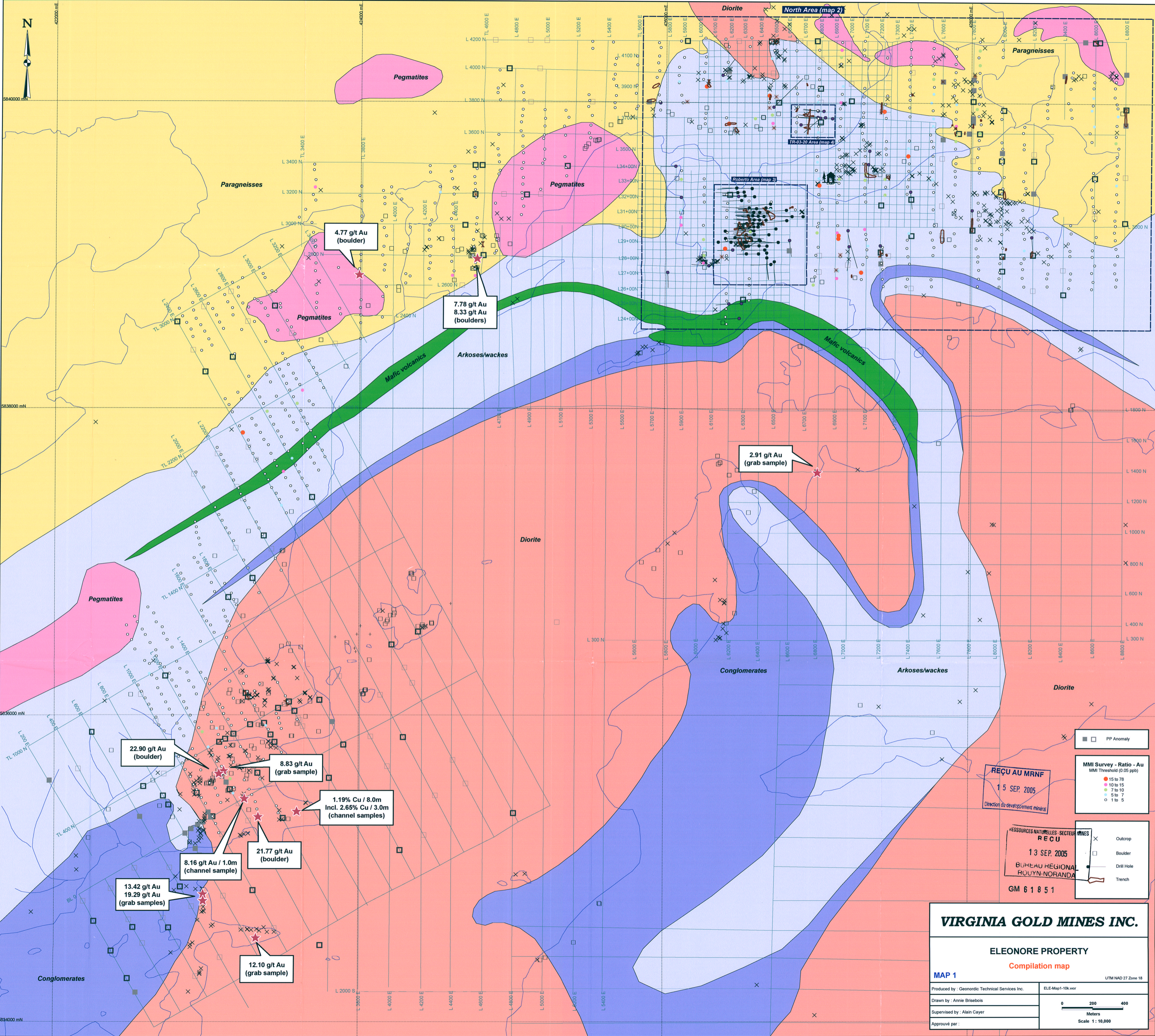
ROBERTO



North Area (map 2)

Roberto Area (map 3)

TR-03-20 Area (map 4)



PP Anomaly

MMI Survey - Ratio - Au
MMI Threshold (0.05 ppb)

- 15 to 78
- 10 to 15
- 7 to 10
- 5 to 7
- 1 to 5

REÇU AU MRNF
15 SEP. 2005
Direction du développement minéral

RESSOURCES NATURELLES - SECTEUR MINES
REÇU
13 SEP. 2005
BUREAU RÉGIONAL
ROUYN-NORANDA
GM 61851

Outcrop

Boulder

Drill Hole

Trench

VIRGINIA GOLD MINES INC.

ELEONORE PROPERTY
Compilation map

MAP 1

Produced by : Geonordic Technical Services Inc. ELE-Map1-10k.vor

Drawn by : Annie Brisebois

Supervised by : Alain Cayer

Approuvé par :

UTM NAD 27 Zone 18

0 200 400
Meters
Scale 1 : 10,000



RECU
13 SEP 2005
BUREAU REGIONAL
BOUYN-NORANDA
RESSOURCES NATURELLES - SECTEUR MINES

GM 61851

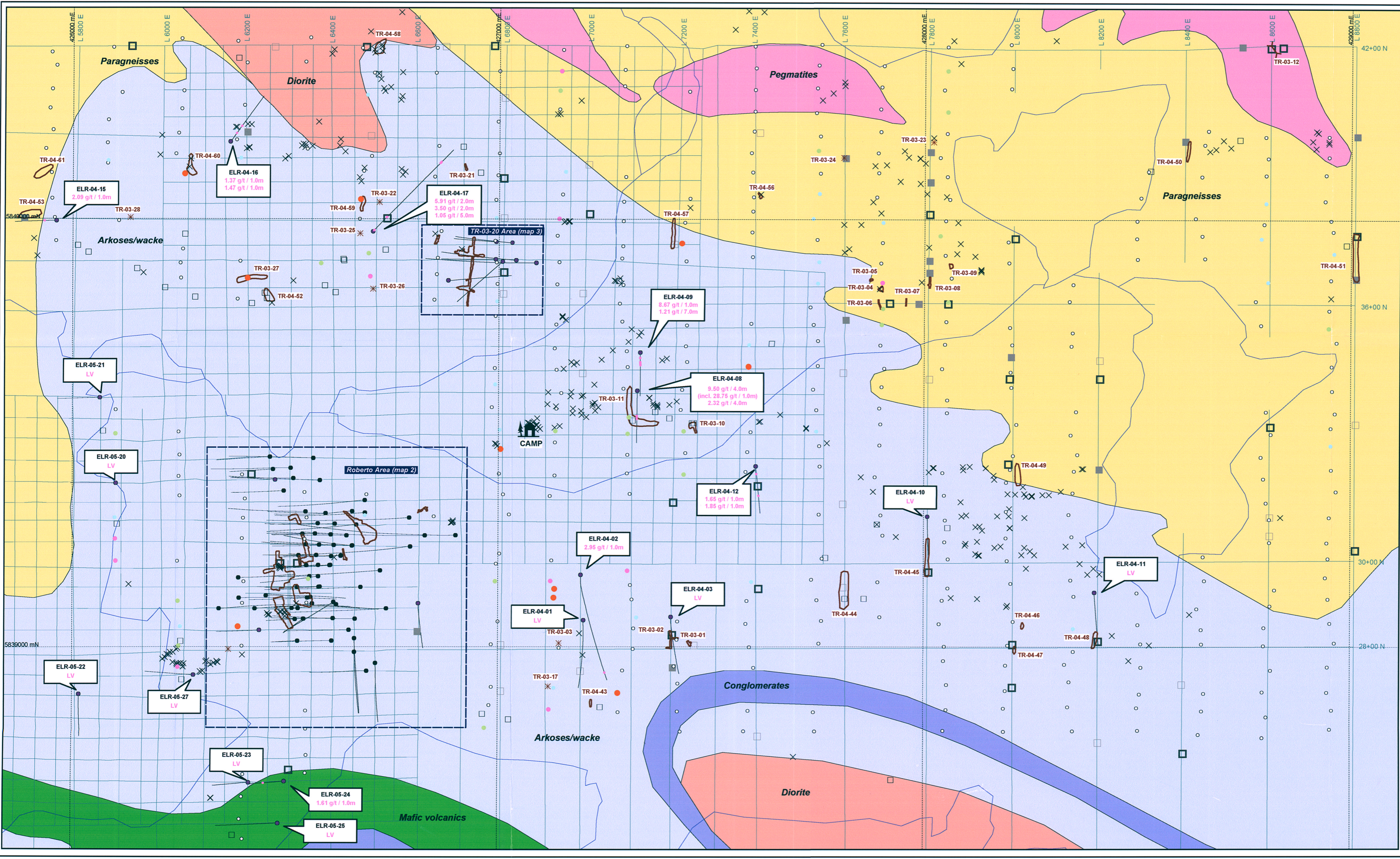
	PP Anomaly
MMI Survey - Ratio - Au MMI Threshold (0.05 ppb)	
	15 to 78
	10 to 15
	7 to 10
	5 to 7
	1 to 5
	Outcrop
	Boulder
	Drill Hole
	Trench

VIRGINIA GOLD MINES INC.

ELEONORE PROPERTY

Compilation map - North Area

Produced by : Geonordic Technical Services Inc.	ELE-Map2-5k.wor
Drawn by : Annie Brisebois	 Meters Scale 1 : 5000
Supervised by : Alain Cayer	
Approuvé par :	





GM 61851

- Vein
- E-Roberto
- HW
- FW
- MID
- Roberto

- S2/S3
- Altered and mineralized zone
- Quartz vein

- PP Anomaly

- MMI Survey - Ratio - Au**
MMI Threshold (0.05 ppb)
- 15 to 75
 - 10 to 15
 - 7 to 10
 - 5 to 7
 - 1 to 5

- x Outcrop
- Boulder
- Drill Hole
- Trench

RESSOURCES NATURELLES - SECTEUR MINIER
REÇU
13 SEP. 2005
BUREAU REGIONAL
ROUYN-NORANDA

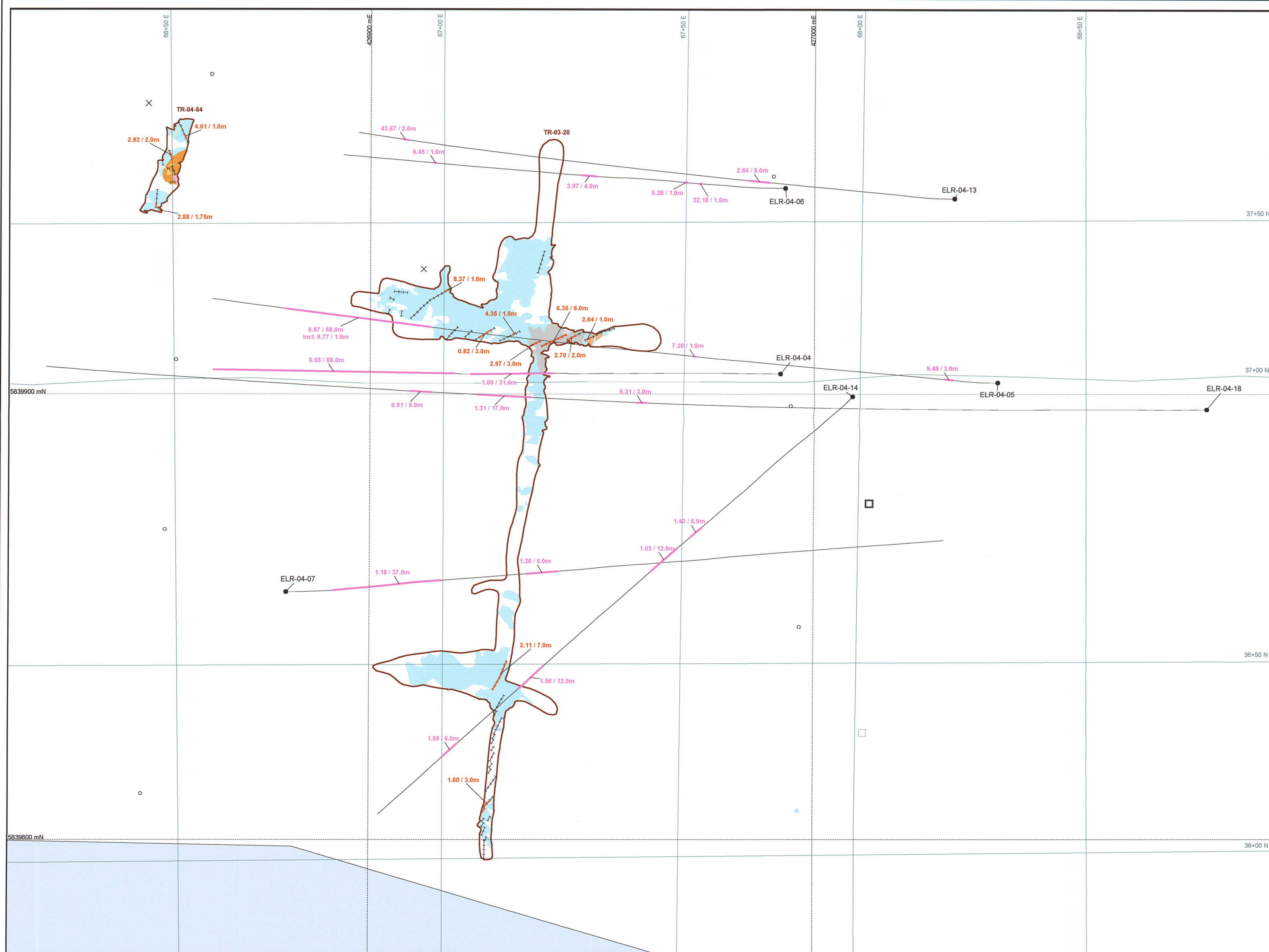
REÇU AU MRNF
15 SEP. 2005
Direction du développement minéral

VIRGINIA GOLD MINES INC.

ELEONORE PROPERTY
Compilation map - Roberto Area

MAP 3 UTM NAD 27 Zone 18

Produced by : Geonordic Technical Services Inc.	ELE-Map3-1k.wor
Drawn by : Annie Brisebois	<p>Meters Scale 1 : 1 000</p>
Supervised by : Alain Cayer	
Approuvé par :	



GM 61851

- S2/S3
- Altered and mineralized zone
- Quartz vein

- PP Anomaly

- MMI Survey - Ratio - Au**
MMI Threshold (0.05 ppb)
- 15 to 78
 - 10 to 15
 - 7 to 10
 - 5 to 7
 - 1 to 5

- Outcrop
- Boulder
- Drill Hole
- Trench
- Channel
- Au g/t value

REÇU AU MRNF
15 SEP. 2005
Direction du développement minéral

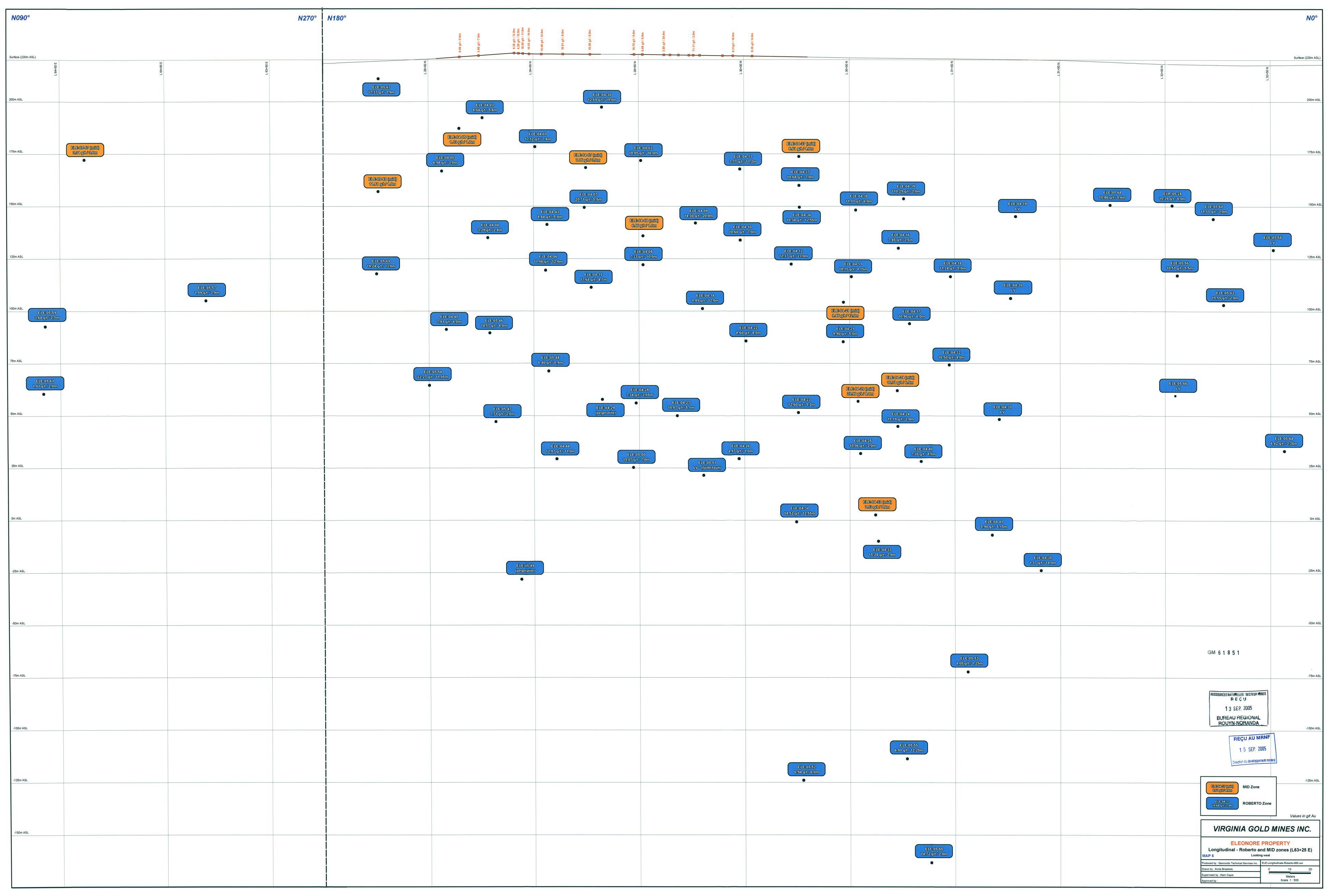
RESSOURCES NATURELLES - SECTEUR MINES
REÇU
13 SEP. 2005
BUREAU REGIONAL
ROUYN-NORANDA

VIRGINIA GOLD MINES INC.

ELEONORE PROPERTY
Compilation map - TR-03-20 Area

MAP 4 UTM NAD 27 Zone 18

Produced by : Geonordic Technical Services Inc.	ELE-Map4-500.wor
Drawn by : Annie Brisebois	 Meters Scale 1 : 500
Supervised by : Alain Cayer	
Approuvé par :	



GM 61851

RESSOURCES NATURELLES - SECTEUR MINES
R E C U
13 SEP. 2005
BUREAU REGIONAL
ROUYN-NORANDA

REÇU AU MRNF
15 SEP. 2005
Direction du développement minier


ELE-04-37 (mid) MID Zone
0.63 g/t @ 4.0m
ELE-04-37 ROBERTO Zone
10.68 g/t @ 7.0m

VIRGINIA GOLD MINES INC.
ELEONORE PROPERTY
Longitudinal - Roberto and MID zones (L63+25 E)
MAP 6 Looking west

Produced by: Geomatics Technical Services Inc. ELE-Longitudinal-Roberto-002 user
Drawn by: Anita Brinkman
Checked by: Alan Coyne
Approved by:

Scale 1:500
0 10 20
Meters

Values in g/t Au



GM 61851

RESSOURCES NATURELLES - SECTEUR MINES
REÇU
 13 SEP. 2005
 BUREAU REGIONAL
 ROUYIN-NORANDA

REÇU AU MRNF
 15 SEP. 2005
 Direction du développement minier

ELE-08-31
 17.00 g/t / 3.2m
 E-ROBERTO Zone

ELE-04-35 (HW)
 3.23 g/t / 1.0m
 HW Zone

ELE-04-35 (FW)
 3.87 g/t / 4.5m
 FW Zone

VIRGINIA GOLD MINES INC.

ELEONORE PROPERTY

Longitudinal - Roberto-E, HW and FW zones (L63-25 E)

MAP 6

Produced by: Geosystems Technical Services Inc. E:\2\Longitudinal-Proprietary-0800.mxd
 Created by: Andre Stankovic
 Drawn by: Allan Cooper
 Approved by:

Scale: 1:500

Values in g/t Au