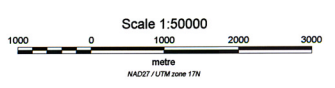

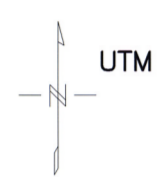
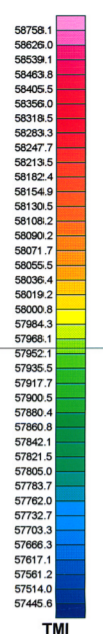



UTM



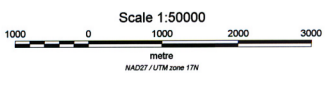
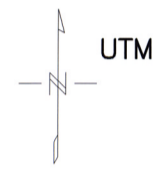
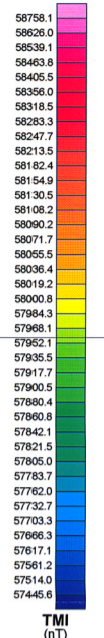
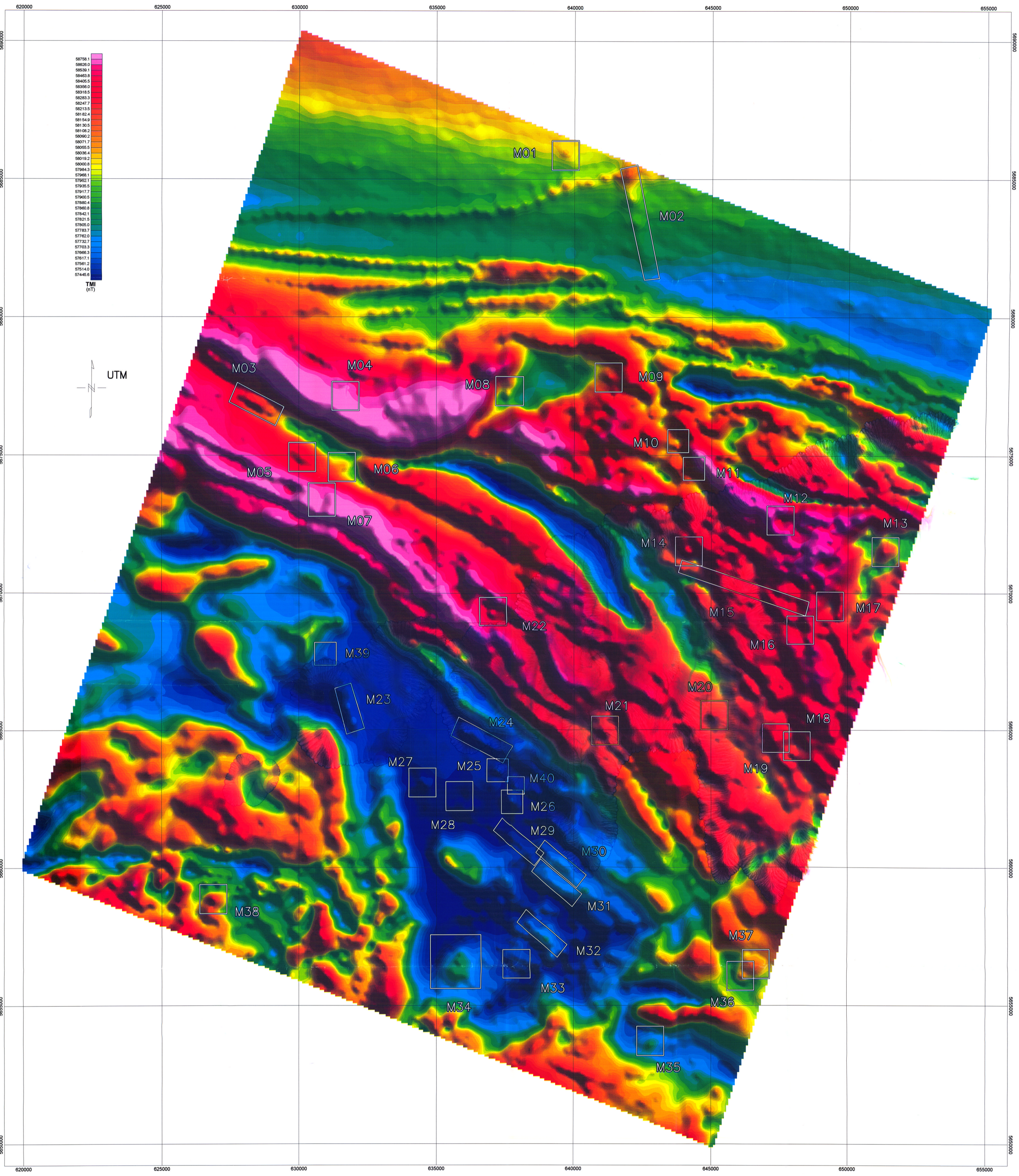
MRN-GÉOINFORMATION 2004
GM 60746

<p>DUMONT NICKEL INC. MOSSONEE AREA PROJECT, ONTARIO TERRAQUEST FIXED-WING AEROMAGNETIC SURVEY TOTAL HORIZONTAL DERIVATIVE</p>
<p>MAP 2 1:50000 OCTOBER, 2001 MPH TORONTO</p>
<p>MPH CONSULTING LIMITED</p>



MRN-GÉOINFORMATION 2004
GM 60746

DUMONT NICKEL INC.
 MOSSONÉE AREA PROJECT, ONTARIO
 TERRAQUEST FIXED-WING AEROMAGNETIC SURVEY
 TOTAL MAGNETIC INTENSITY
 MAP 1
 1:50000
 OCTOBER, 2001
 MPH TORONTO
 MPH CONSULTING LIMITED



MRN-GÉOINFORMATION 2004
GM 60746

DUMONT NICKEL INC.
MOSSONEE AREA PROJECT, ONTARIO TERRAQUEST FIXED-WING AEROMAGNETIC SURVEY TOTAL MAGNETIC INTENSITY
MAP 2 1:50000 OCTOBER, 2001 MPH TORONTO
MPH CONSULTING LIMITED