






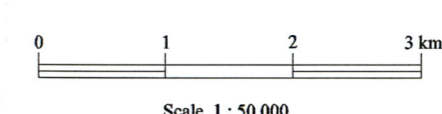


LEGEND

-  Drainage
-  Property limit
-  Sample number (4130XXX)
-  Drumlin field and ice flow direction
-  Eskers
-  Sample
-  Claim number



STORNAWAY VENTURES

Project: PREMIER

Map 1: Claim map

NTS: 33A03
UTM, Zone18, Nad27

Drawing: S. Gao
Verification: R. Girard
Date: Nov., 2003

IOS Services Géoscientifiques Inc.
project: 413

MRN-GÉOINFORMATION 2004

GM 60651

REÇU AU MRN
1 6 DEC. 2003
CENTRE DE SERVICES DES MINES

