

LEGEND



Permits Held by International Tower Hill; Identifier



Drainage



Lake

MRN-GÉOINFORMATION 2002

GM 59174

INTERNATIONAL TOWER HILL MINES LTD.

TORNGAT PROJECT
PROPERTY LOCATION

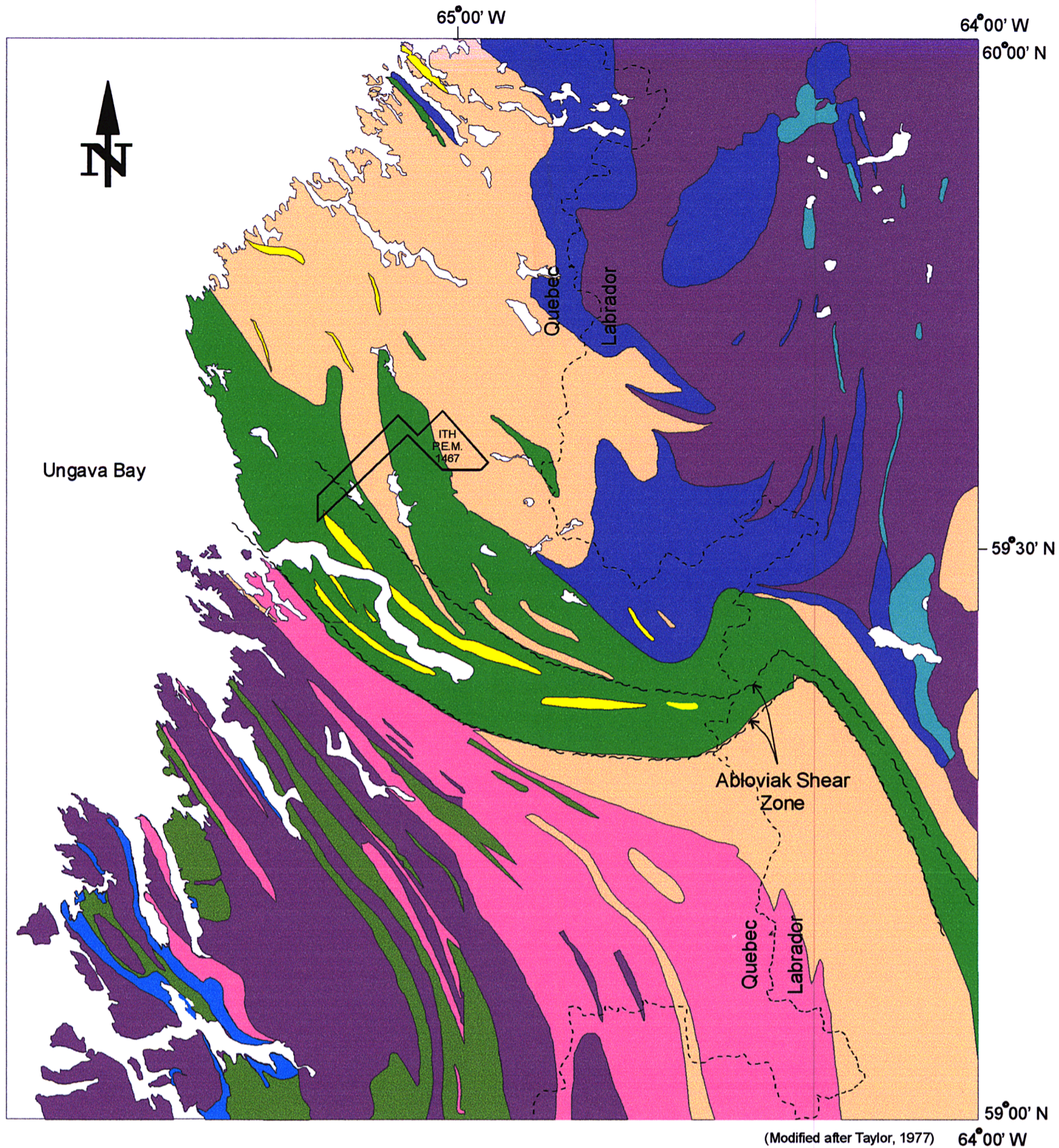
Scale Km

NTS 24P

APEX Geoscience Ltd.










EDMONTON, ALBERTA

NOVEMBER, 2001






(Modified after Taylor, 1977) 64°00' W

LEGEND

- | | | | |
|---|---|--|--|
|  | Rusty graphitic quartz-rich paragneiss; local biotite and garnet |  | Granite gneiss; locally dioritic |
|  | Tasiuyak Gneiss
Garnet-quartz-feldspar gneiss |  | Limestone marble with minor paragneiss |
|  | Paragneiss, biotite-quartz feldspar gneiss |  | Anorthosite |
|  | Rusty graphitic quartz-rich paragneiss; local garnet and biotite; scattered pegmatite dykes |  | Paragneiss; biotite-quartz-feldspar gneiss |
| | |  | Granulite |

SYMBOLS

-  Permits Held by International Tower Hill; Identifier
-  Shear Zone
-  Provincial Boundary

International Tower Hill Mines Ltd.

GENERALIZED GEOLOGY

Scale  0 20 Km

NTS 24P

APEX Geoscience Ltd.

EDMONTON, ALBERTA

NOVEMBER, 2001