




**LEGEND**

-  Permits Held by Dumont Nickel Inc.; Identifier
-  Drainage
-  Lake

MRN-GÉOINFORMATION 2000

**GM 58270**

**DUMONT NICKEL INC.**

TORNGAT PROJECT  
PROPERTY LOCATION

Scale  Km

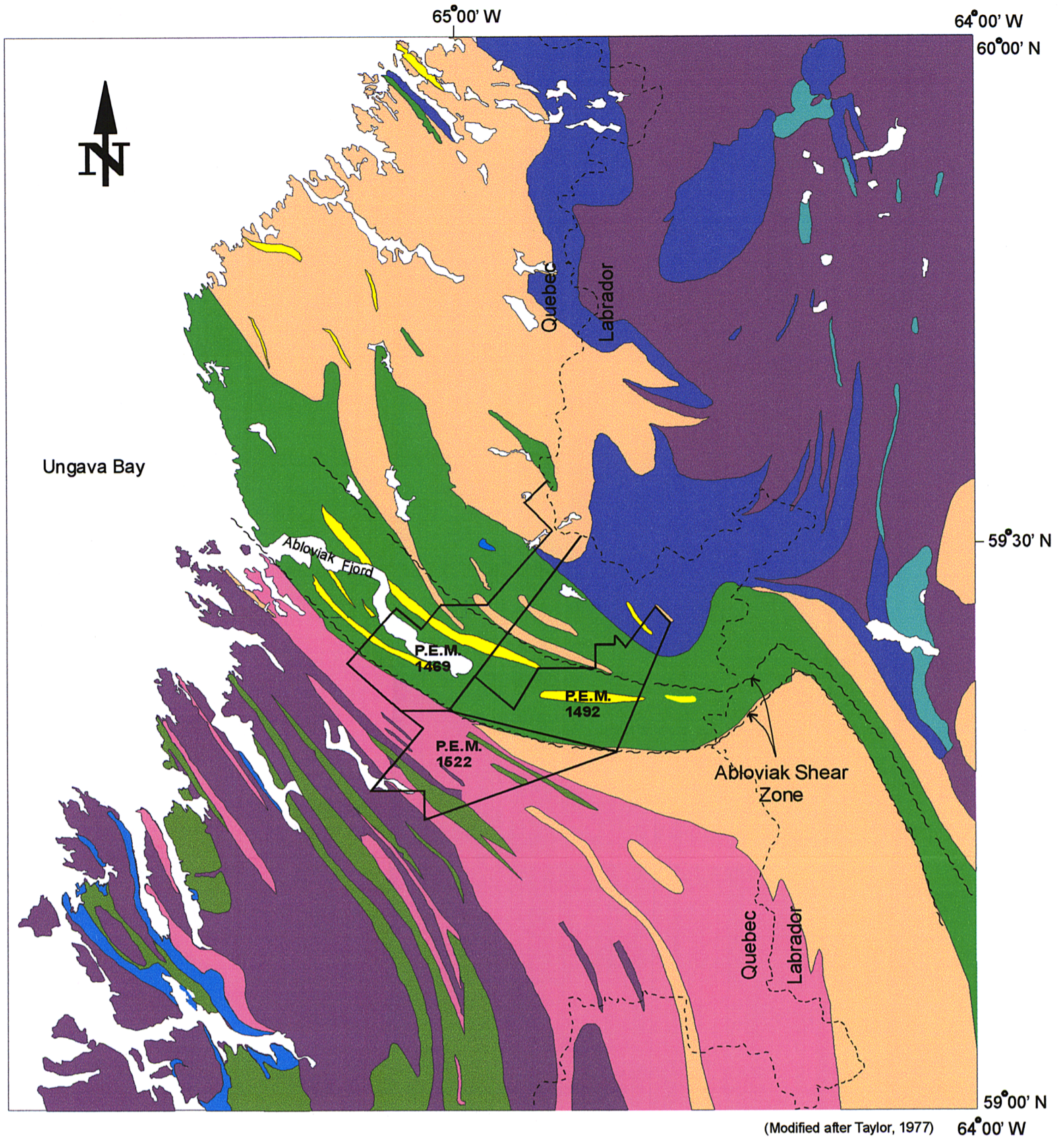
NTS 24P

APEX Geoscience Ltd.










EDMONTON, ALBERTA

NOVEMBER, 2000

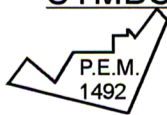


**FIGURE 2**



**LEGEND**

- |   |   |  |  |
|---|---|--|--|
|  | Rusty graphitic quartz-rich paragneiss; local biotite and garnet                            |  | Granite gneiss; locally dioritic           |
|  | Tasiuyak Gneiss<br>Garnet-quartz-feldspar gneiss  |  | Limestone marble with minor paragneiss     |
|  | Paragneiss, biotite-quartz feldspar gneiss  |  | Anorthosite                                |
|  | Rusty graphitic quartz-rich paragneiss; local garnet and biotite; scattered pegmatite dykes |  | Paragneiss; biotite-quartz-feldspar gneiss |
|   |   |  | Granulite                                  |


**SYMBOLS**

-  Permits Held by Dumont Nickel Inc.; Identifier
-  Shear Zone
-  Provincial Boundary

**Dumont Nickel Inc.**

---

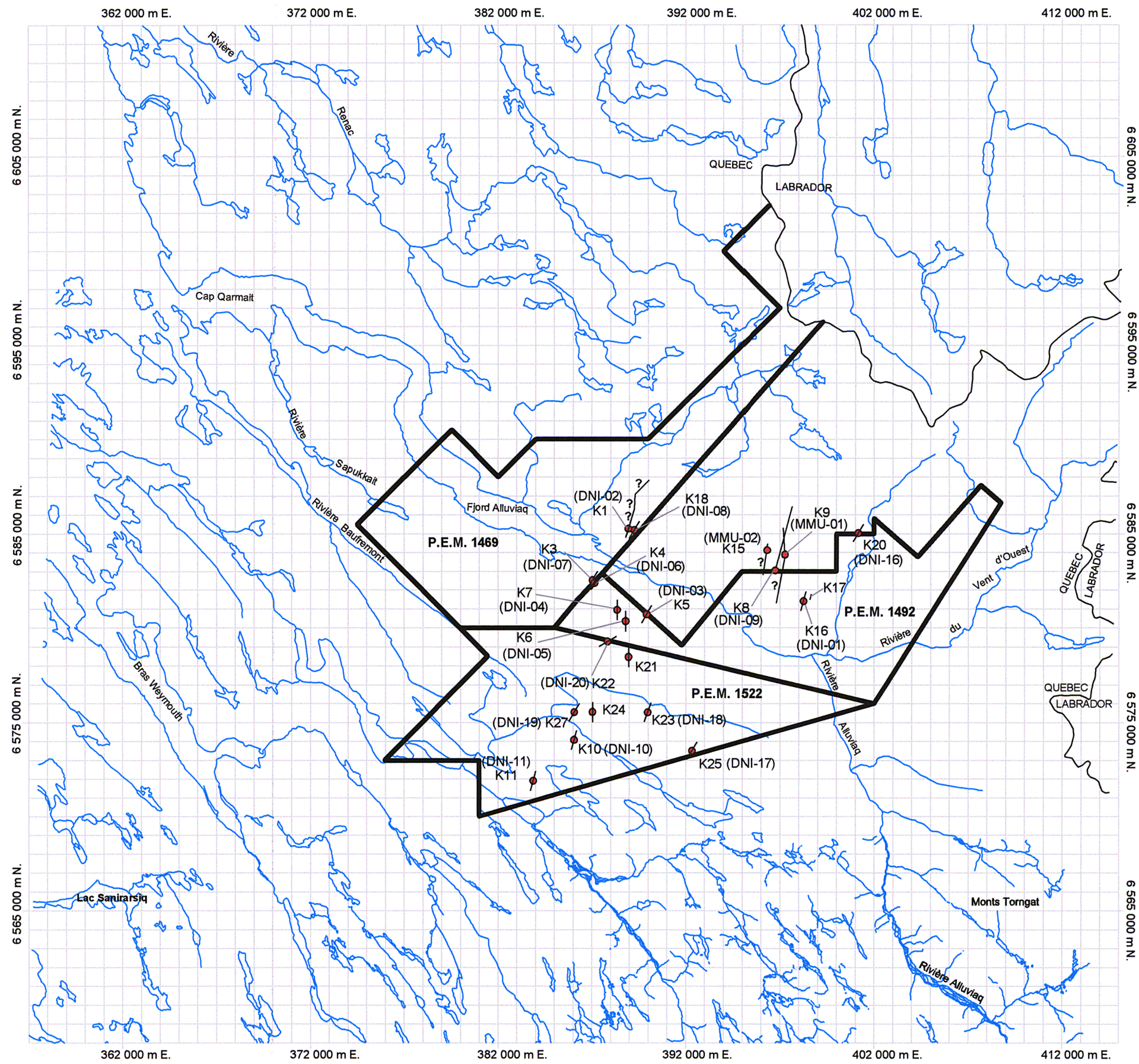
**GENERALIZED GEOLOGY**

Scale  20 Km

NTS 24P

**APEX Geoscience Ltd.**

EDMONTON, ALBERTA      NOVEMBER, 2000



**LEGEND**

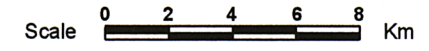
- Permits Held by Dumont Nickel Inc.; Identifier
- Drainage
- Lake
- Approximate dyke extension; Identifier
- Unknown dyke extension; Identifier
- Sample Locations; Identifier

MRN-GÉOINFORMATION 2000

**GM 58270**

**DUMONT NICKEL INC.**

TORNGAT PROJECT  
SAMPLE AND DYKE  
LOCATION



NTS 24P

APEX Geoscience Ltd.

EDMONTON, ALBERTA

NOVEMBER, 2000

**FIGURE 4**