




6 622 000 m N.  
6 610 000 m N.  
6 600 000 m N.

**LEGEND**

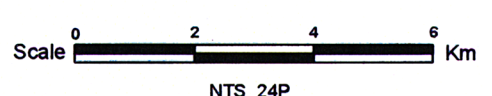
-  Permits Held by CaribGold Resources Inc.; Identifier
-  Drainage
-  Lake

MRN-GÉOINFORMATION 2000

GM 58252

**CARIBGOLD RESOURCES INC.**

TORNGAT PROJECT  
PROPERTY LOCATION



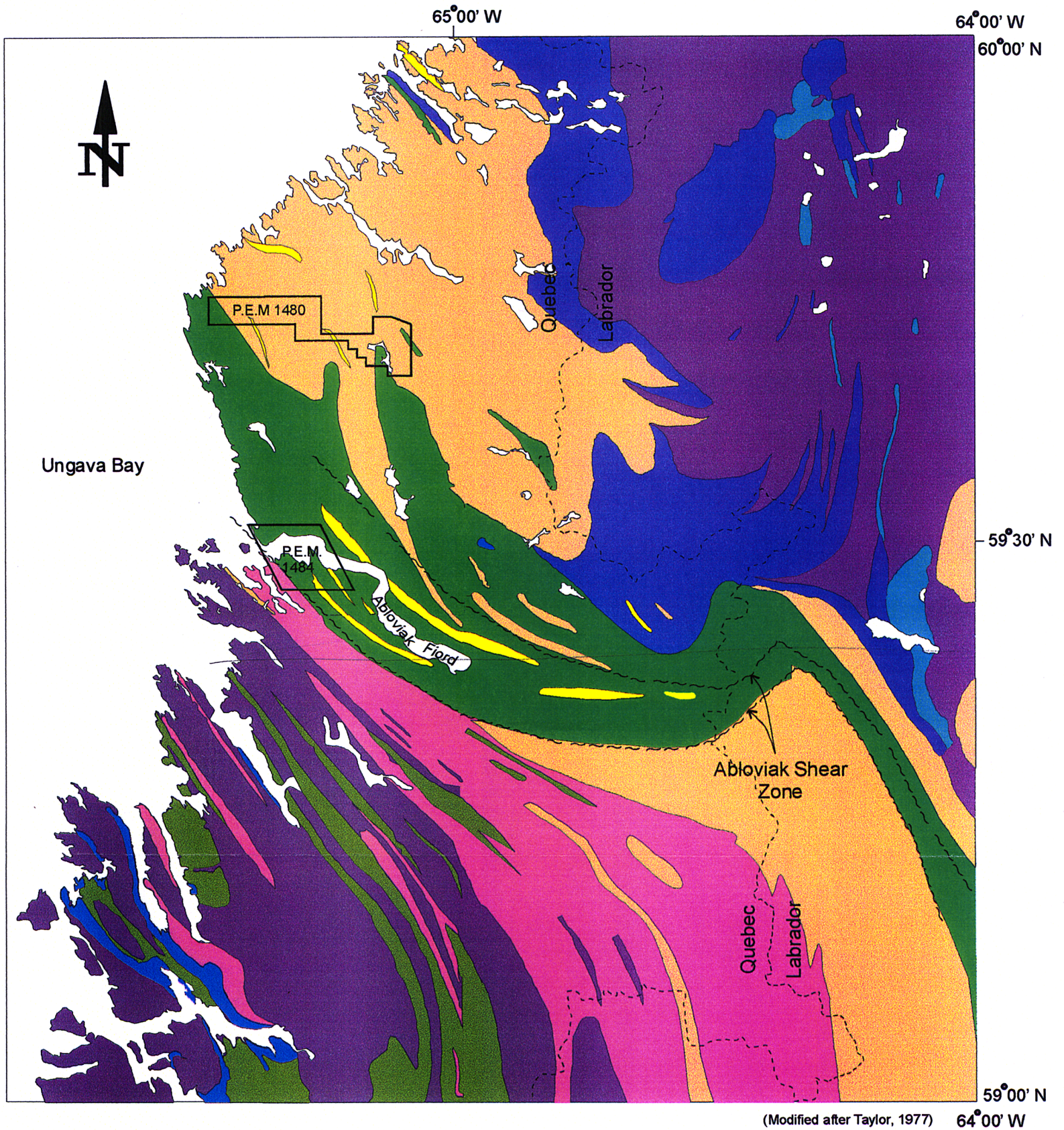
NTS 24P

APEX Geoscience Ltd.

EDMONTON, ALBERTA










OCTOBER, 2000

**FIGURE 2**

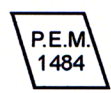

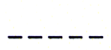


(Modified after Taylor, 1977) 64°00' W

**LEGEND**

- |   |  |  |  |
|---|--|--|--|
|  | Rusty graphitic quartz-rich paragneiss; local biotite and garnet |  | Granite gneiss; locally dioritic           |
|  | Tasiuyak Gneiss<br>Garnet-quartz-feldspar gneiss                 |  | Limestone marble with minor paragneiss     |
|  | Paragneiss, biotite-quartz feldspar gneiss                       |  | Anorthosite                                |
|  | Rusty graphitic quartz-rich paragneiss; local garnet and biotite |  | Paragneiss; biotite-quartz-feldspar gneiss |
|   |  |  | Granulite                                  |

**SYMBOLS**

- |   |  |
|---|--|
|  | Permits Held by CaribGold Resources Inc.; Identifier |
|  | Shear Zone   |
|  | Provincial Boundary                                  |

**CARIBGOLD RESOURCES INC.**

**GENERALIZED GEOLOGY**

Scale 0 20 Km

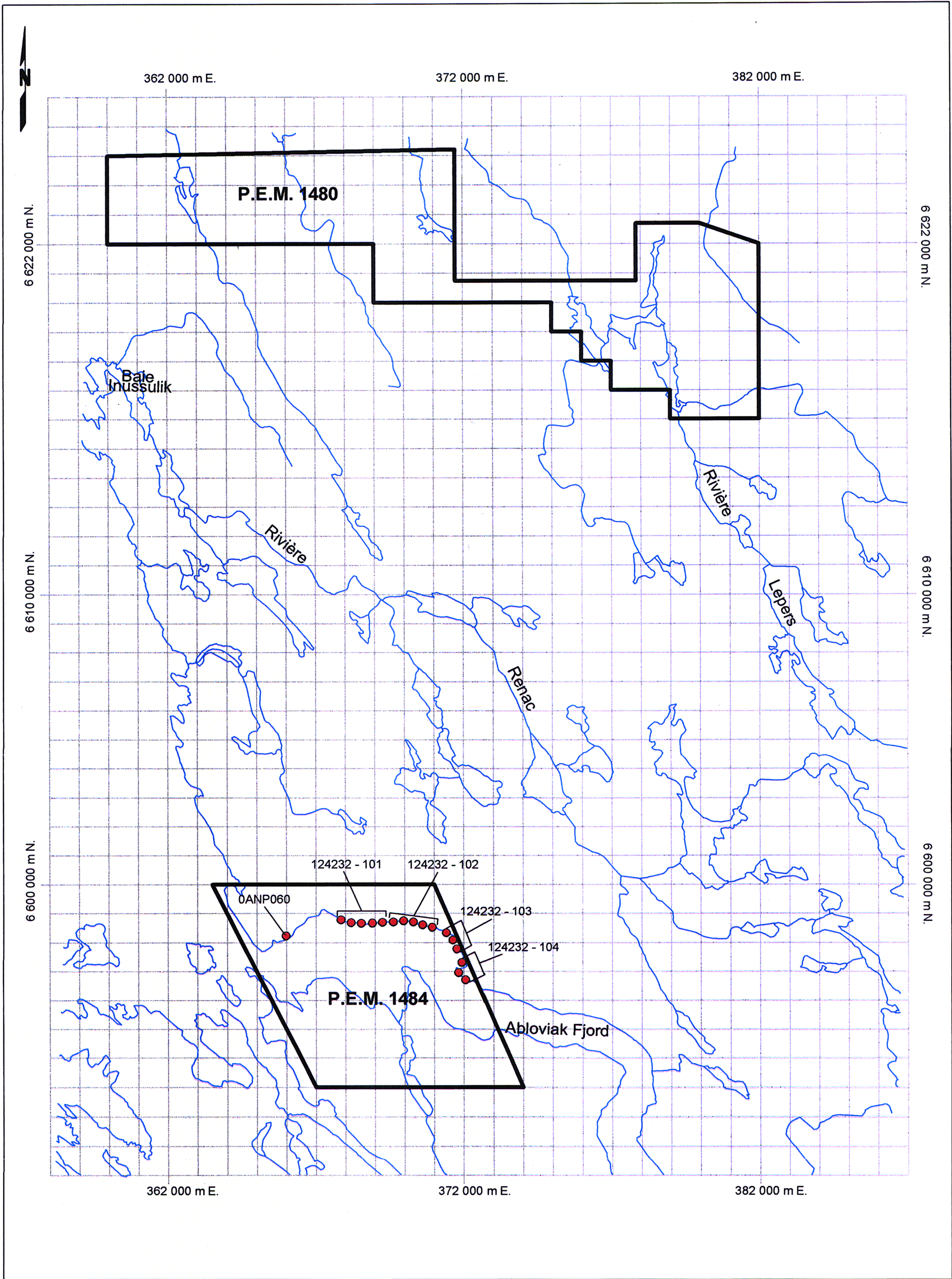
NTS 24P

**APEX Geoscience Ltd.**





EDMONTON, ALBERTA

SEPTEMBER, 2000

**FIGURE 3**



**LEGEND**


-  Permits Held by CaribGold Resources Inc.; Identifier
-  Drainage
-  Lake
-  Sample Location; Identifier

MRN-GÉOINFORMATION 2000

**GM 58252**

**CARIBGOLD RESOURCES INC.**

TORNGAT PROJECT  
SAMPLE LOCATION

Scale  Km

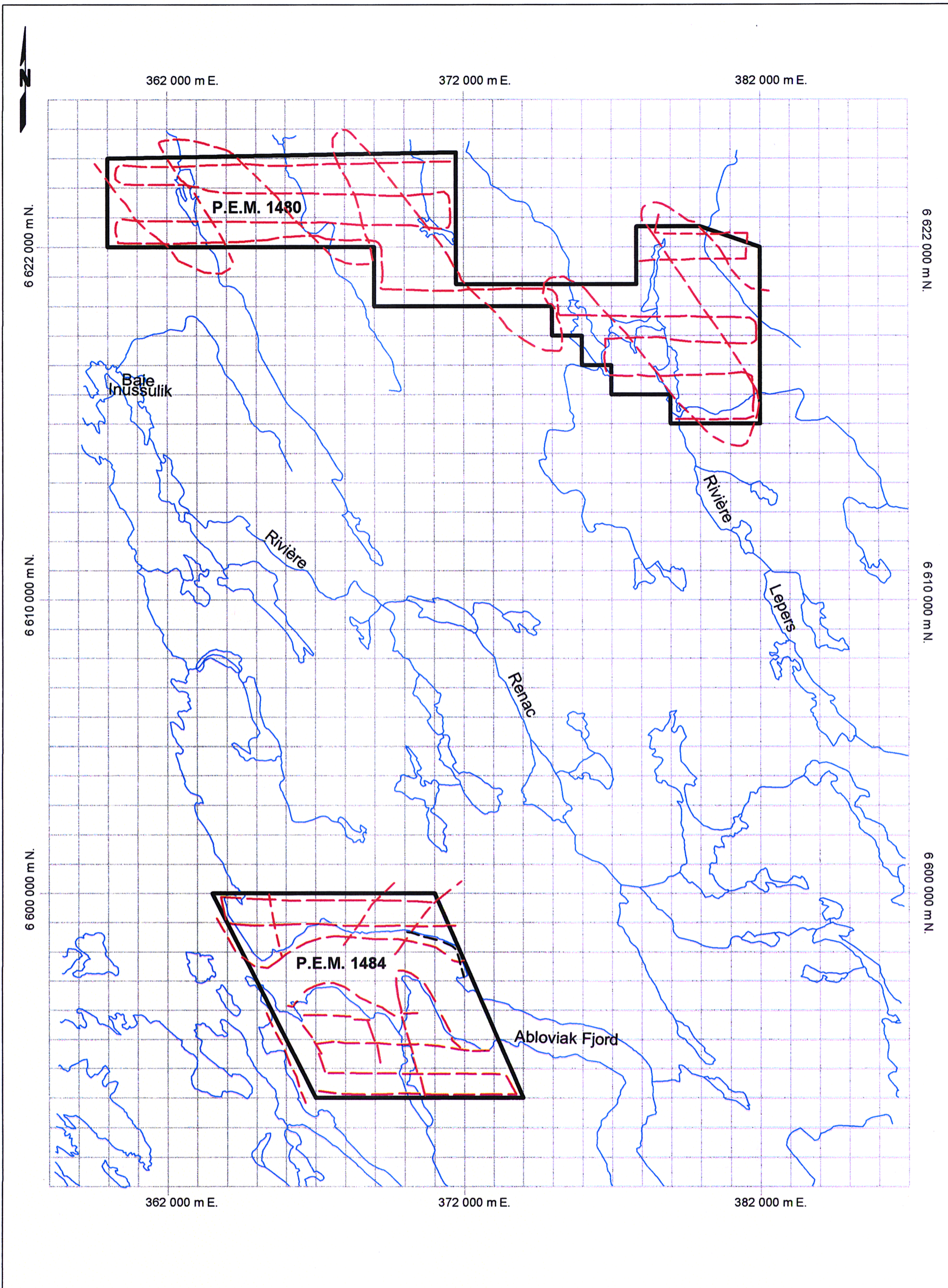
NTS 24P

APEX Geoscience Ltd.

EDMONTON, ALBERTA

OCTOBER, 2000

**FIGURE 4**



**LEGEND**



Permits Held by CaribGold Resources Inc.; Identifier



Drainage



Lake



Flight Pattern



Foot Traverse

MRN-GÉOINFORMATION 2000

GM 58252

**CARIBGOLD RESOURCES INC.**

TORNGAT PROJECT

FLIGHT AND FOOT TRAVERSES

Scale 0 2 4 6 Km

NTS 24P

APEX Geoscience Ltd.

EDMONTON, ALBERTA

OCTOBER, 2000

**FIGURE 5**