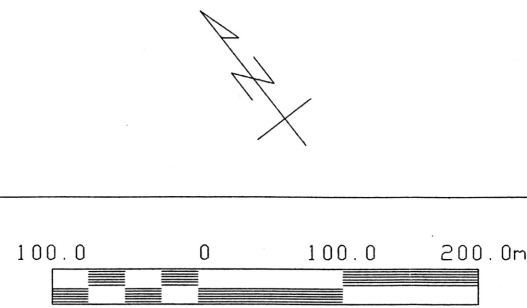




MRN-GÉOINFORMATION 2000
GM 58003



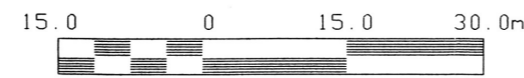
| | |
|--------------|------|
| DRAWN BY | DATE |
| REVISÉ BY | DATE |
| SCALE 1:5000 | |
| DWG Plan | |

DATA C GÉOCONSEIL ENR.
 EXPLORATION BOREALE
 Fenton Centre
 Plan de Surface
 Par: D. Chenard






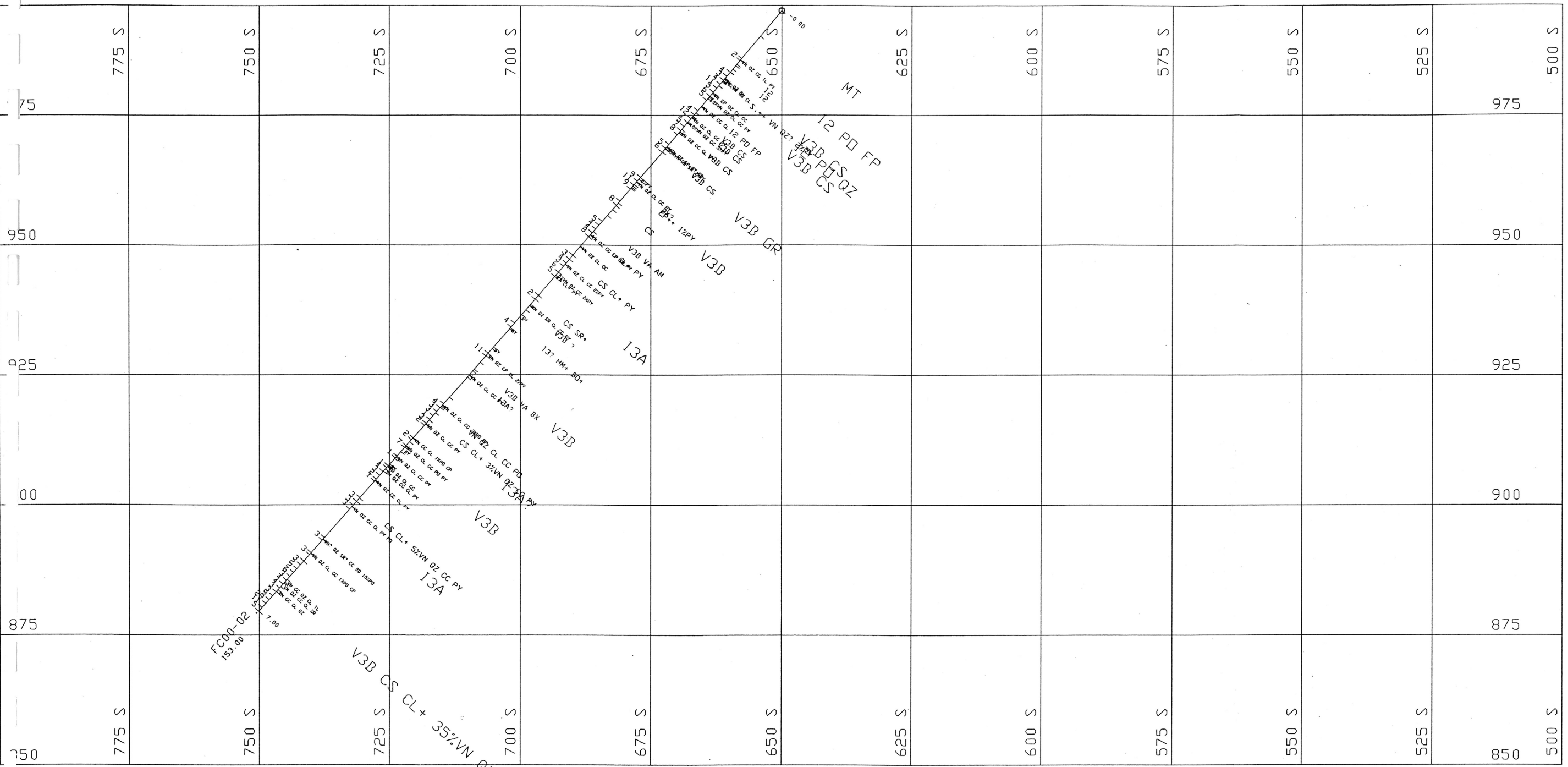
MRN-GÉOINFORMATION 2000
GM 58003



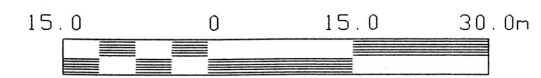
| | |
|-------------|------|
| DRAWN BY | DATE |
| REVISED BY | DATE |
| SCALE 1:750 | |
| DWG 175E | |

DATA C GÉOCONSEIL ENR.
EXPLORATION BOREALE
Fenton Centre
Section 175 E (200 E)
Par: D. Chenard





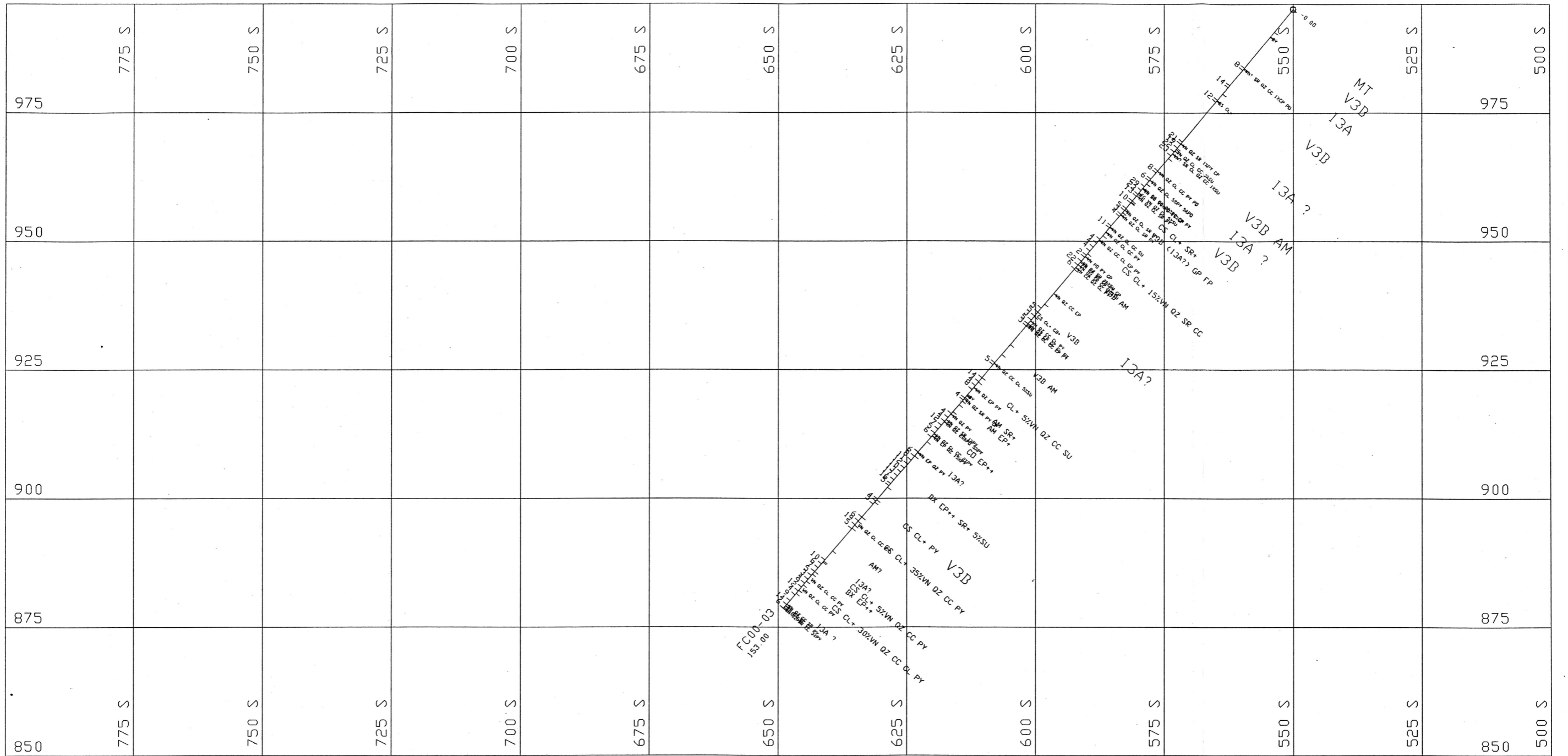
MRN-GÉOINFORMATION 2000
 GM 58003



| | |
|-------------|------|
| DRAWN BY | DATE |
| REVISÉ BY | DATE |
| SCALE 1:750 | |
| DWG 325W | |

DATA C GÉOCONSEIL ENR.
 EXPLORATION BOREALE
 Fenton Centre
 Section 325 W (300 W)
 Par: D. Chenard





MRN-GÉOINFORMATION 2000

GM 58003



| | |
|-----------|------|
| DRAWN BY | DATE |
| REVISÉ BY | DATE |
| | |

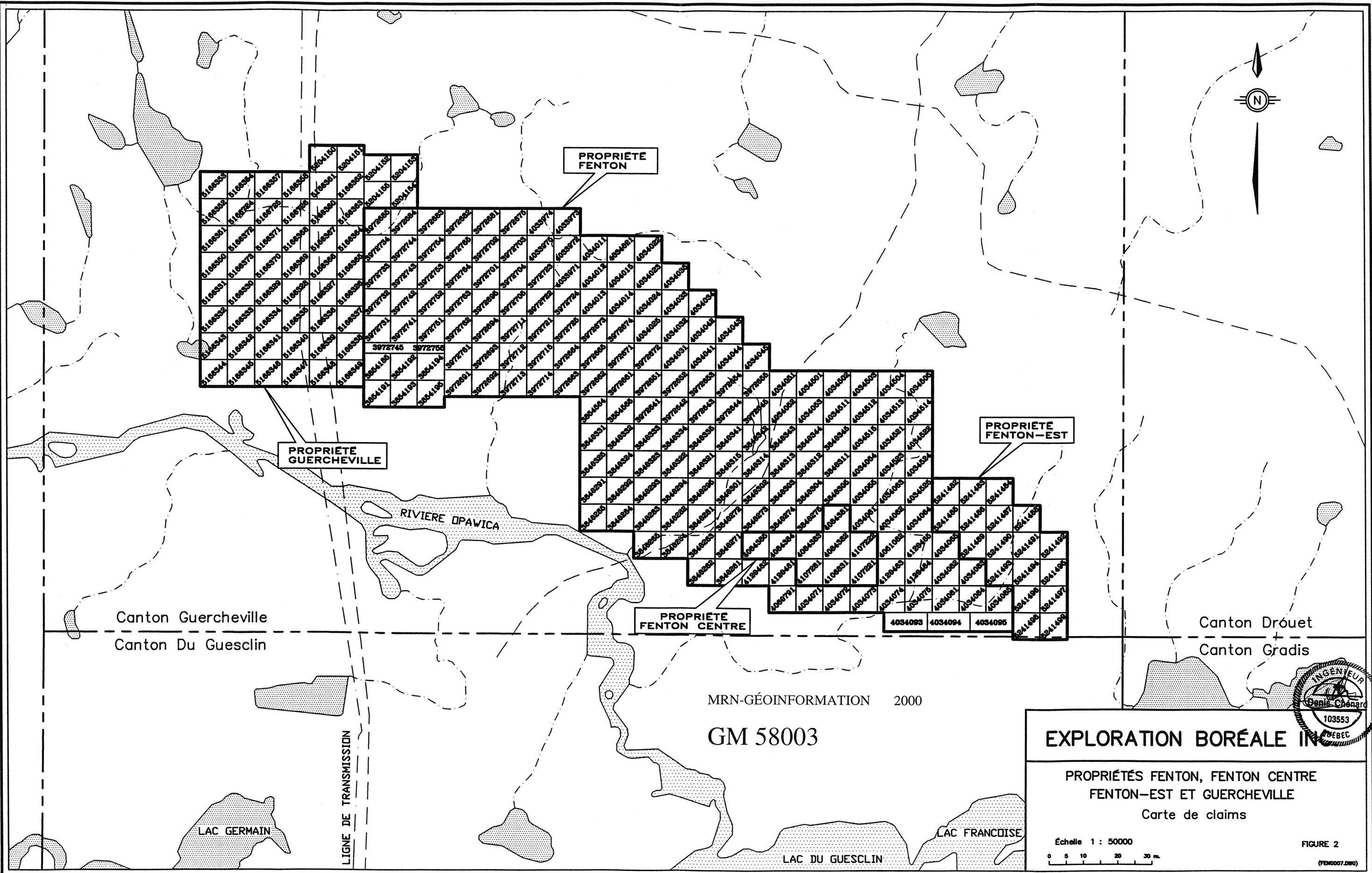
SCALE 1:750
DWG 725W

DATA C GÉOCONSEIL ENR.

EXPLORATION BOREALE

Fenton Centre
Section 725 W (700 W)
Par: D. Chenard





PROPRIÉTÉ FENTON

PROPRIÉTÉ GUERCHEVILLE

PROPRIÉTÉ FENTON-EST

PROPRIÉTÉ FENTON CENTRE

Canton Guercheville
Canton Du Guesclin

Canton Drouet
Canton Gradis

RIVIERE OPAWICA

LAC GERMAIN

LAC DU GUESCLIN

LAC FRANCOISE

LIGNE DE TRANSMISSION

MRN-GÉOINFORMATION 2000

GM 58003

EXPLORATION BORÉALE INC.

PROPRIÉTÉS FENTON, FENTON CENTRE
FENTON-EST ET GUERCHEVILLE
Carte de claims

Échelle 1 : 50000
0 5 10 20 30 m.

FIGURE 2

(FEN0007.DWG)

