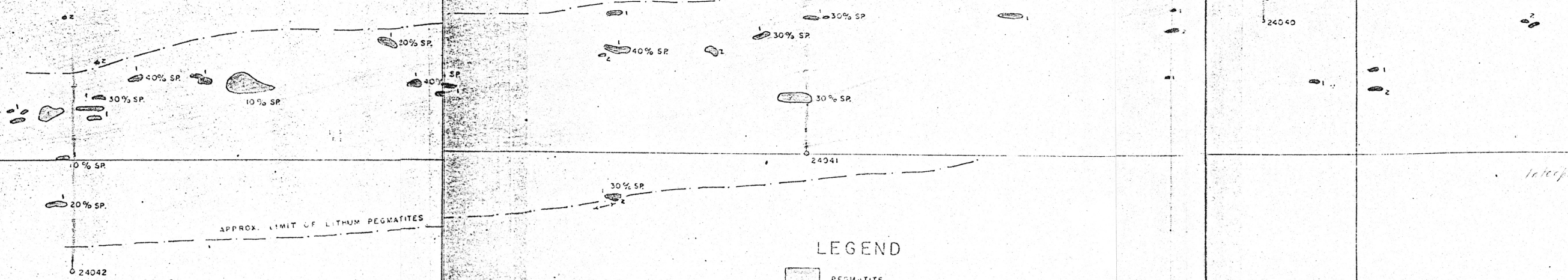


MRN-GÉOINFORMATION 2000

GM 57880

500 N

500 S



LEGEND


- PEGMATITE
- SCHIST (HORNBLENDE)

Interpretation: YP, das

LAC DE MONTAGNE QUEBEC
LITHIUM PROPERTY
200 SCALE

4000 x

2000 x



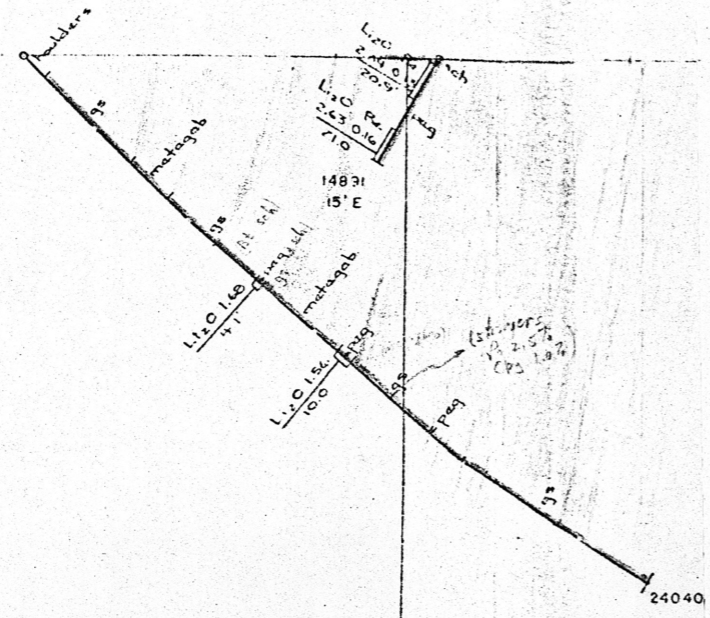

14890

1500 S

00

500 x

NEMISCAU AREA
LITHIUM
SECTION 165 W
100 SCALE



MRN-GÉOINFORMATION 2000

GM 57880

Interpretation 1P 1/75

NEMISCAU AREA
 LITHIUM
 SECTION 200 W
 100 SCALE

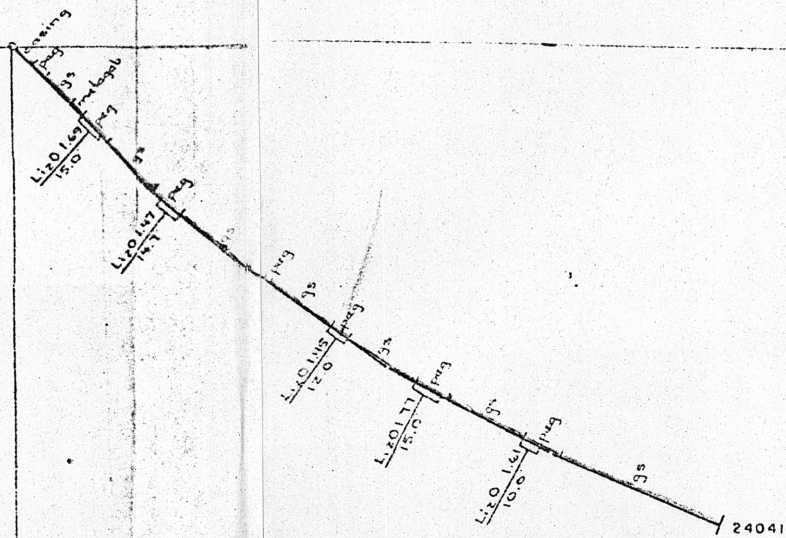
500 5

00

500 N

4000 8

2000 8



MRN-GÉOINFORMATION 2000

GM 57880

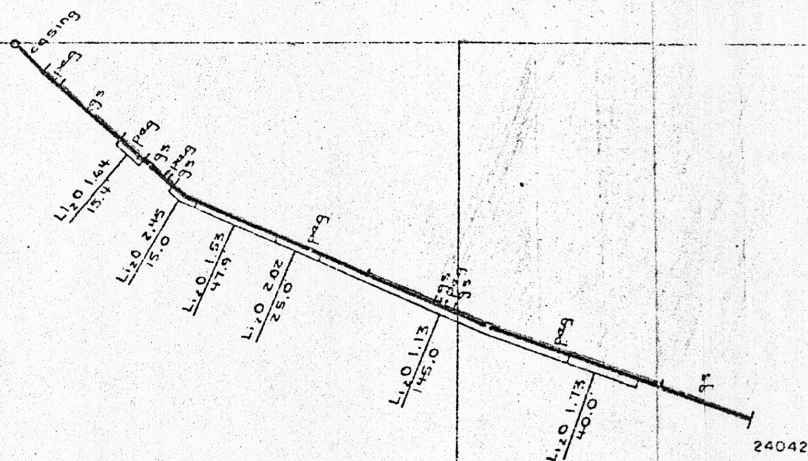
Extrapolation VP 11/75

NEMISCAU AREA
LITHIUM
SECTION 1200 W
100 SCALE

1000 S

500 S

00



MRN-GÉOINFORMATION 2000
GM 57880

NEMISCAU AREA
 LITHIUM
 SECTION 2800 W
 100 SCALE