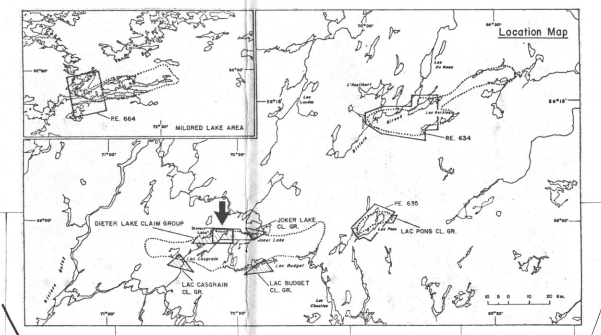


TL. 5400 N. T.L. 5400 N.



T.L. 5000 N.


DIETER LAKE

TL. 3200 N.

L 46 E L 50 E L 54 E L 58 E L 62 E L 66 E L 70 E L 74 E L 78 E L 82 E L 86 E L 90 E L 94 E L 98 E

TL. 3000 N.

BASE LINE 40+00 N.




MRN-GÉOINFORMATION 2000

GM 57807

URANERZ EXPLORATION AND MINING LIMITED

PROJECT NO. 71-86 (Gayot Lake)
Dieter Lake Grid Area
GEOLOGICAL INTERPRETATION



DR. W.H. BOUY	DATE: Jan. 1981	REV. NO. 1	GRID AREA N.
REVISION	SCALE: 1:5,000	PROJECT N.	71-86
DRAWN BY: BOUY	DATE: 1981	FILE NO.	