

PASCALIS TOWNSHIP
LOUVCOURT TOWNSHIP

R.X

R.X

R.IX

R.IX

R.VIII

R.VIII

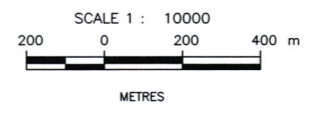
MRN-GÉOINFORMATION 1999
GM 56539

Ressources Naturelles
Secteur mines
26 MAI 1999
Bureau Régional Vel d'Or

NAD 83 MTM COORDINATES

LEGEND

- : 1998 AUR DRILLING PROGRAM
- : 1995-96-97 AUR DRILLING PROGRAMS



PROJECT **BONNEFOND PROPERTY**

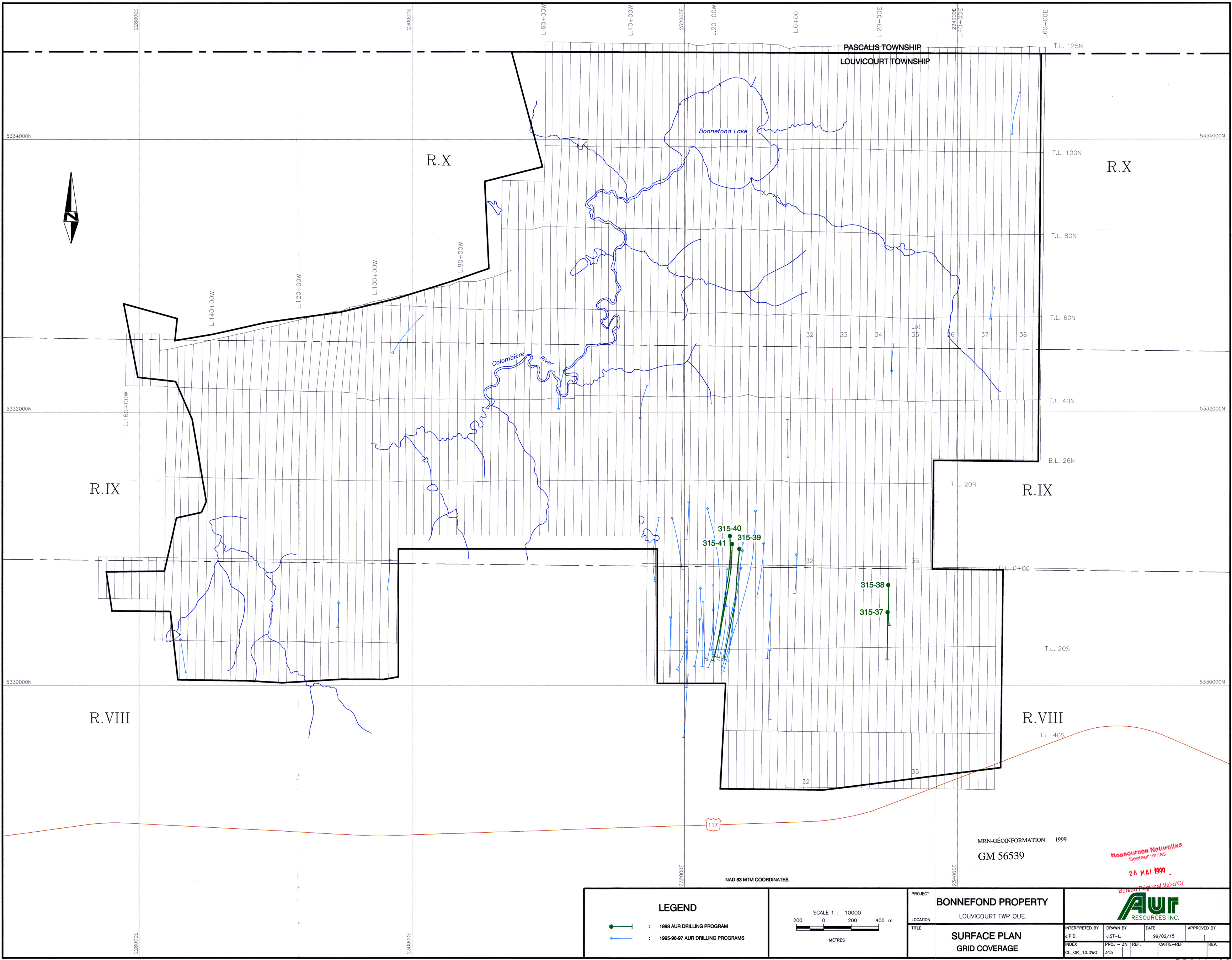
LOCATION LOUVCOURT TWP QUE.

TITLE **SURFACE PLAN CLAIM COVERAGE**

AUR RESOURCES INC.

| | | | |
|--------------------------|--------------------|-------------------|-------------|
| INTERPRETED BY J.P.D. | DRAWN BY J.ST-L | DATE 99/02/15 | APPROVED BY |
| INDEX CL_GR_10.DWG | PROJ - ZN 315 | REF. CARTÉ-REF | REV. |

99146010



R.X

R.IX

R.VIII

R.X

R.IX

R.VIII

PASCALIS TOWNSHIP
LOUVICOURT TOWNSHIP

Bonnefond Lake

Colombière River

315-40
315-41
315-39

315-38
315-37


117

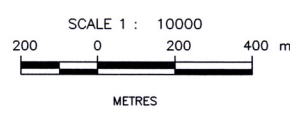
MRN-GÉOINFORMATION 1999
GM 56539

Resources Naturelles
Secteur mines
26 MAI 1999
Bureau Régional Val-d'Or

NAD 83 MTM COORDINATES

LEGEND


-  : 1998 AUR DRILLING PROGRAM
-  : 1995-96-97 AUR DRILLING PROGRAMS



PROJECT
BONNEFOND PROPERTY
LOCATION
LOUVICOURT TWP QUE.
TITLE
**SURFACE PLAN
GRID COVERAGE**

| | | | |
|--------------------------|--------------------|------------------|-------------|
| INTERPRETED BY J.P.D. | DRAWN BY J.ST-L | DATE 99/02/15 | APPROVED BY |
| INDEX CL_GR_10.DWG | PROJ - ZN 315 | REF. | CARTE-REF |

99146010

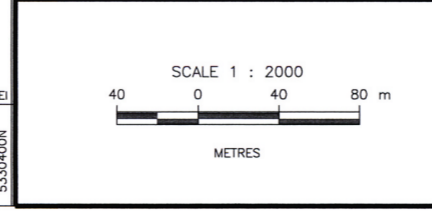


LEGEND

- < 0.1 g/t Au / m
- 0.1 - 0.5 g/t Au / m
- > 0.5 g/t Au / m
- Significant Gold Intercept (Composite)

Only assays > 1.0 g/t Au are plotted
See Appendix II for Descriptive Codification Legend

MRN-GÉOINFORMATION 1999
GM 56539
Ressources Naturelles
Secteur mines
26 MAI 1999
Bureau Régional Val-d'Or

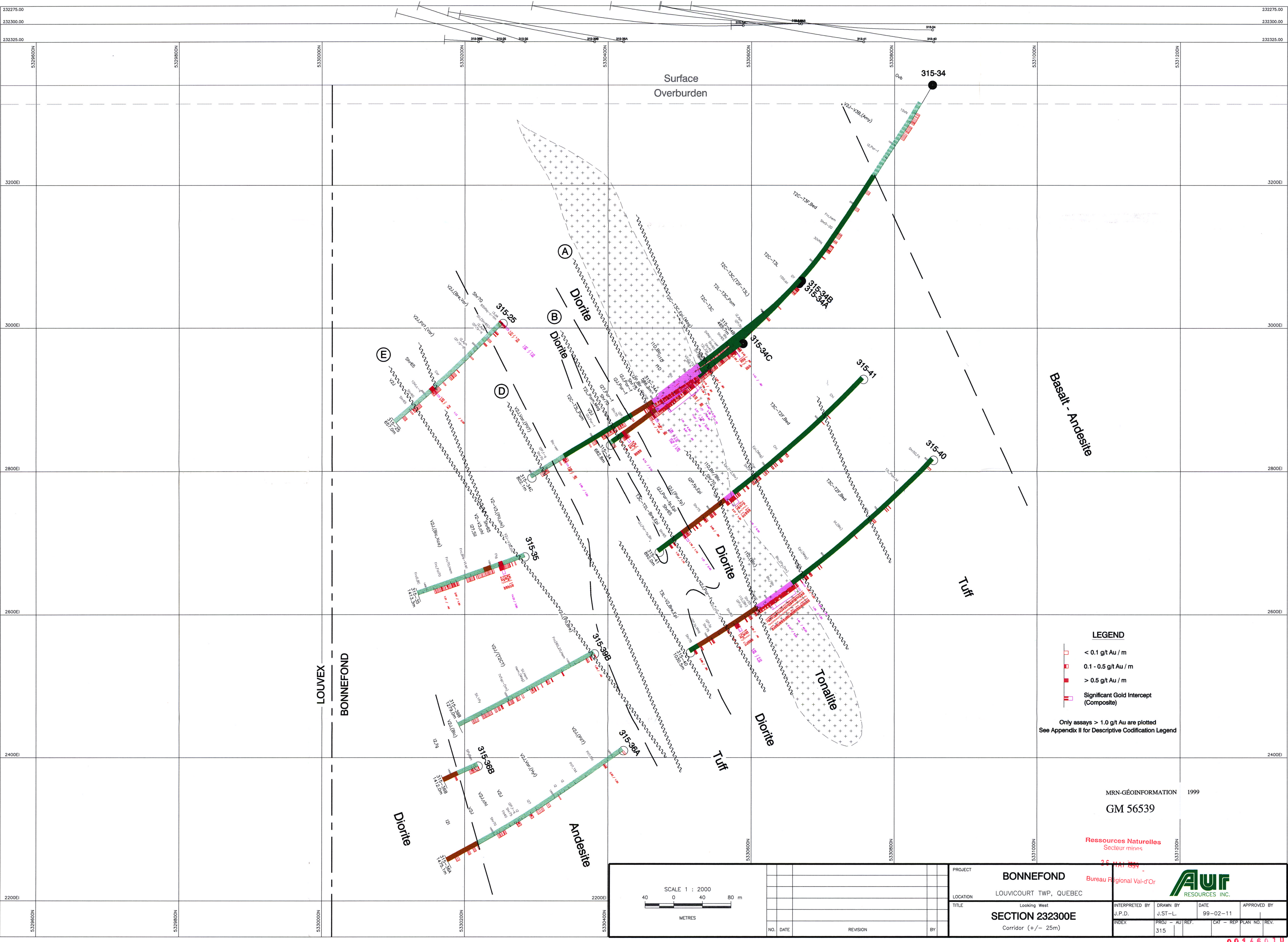


| NO. | DATE | REVISION | BY |
|-----|------|----------|----|
| | | | |
| | | | |
| | | | |

| | | | |
|----------------|----------------|---|---------------|
| PROJECT | | BONNEFOND | |
| LOCATION | | LOUVCOURT TWP, QUEBEC | |
| TITLE | | Looking West SECTION 232250E Corridor (+/- 25m) | |
| INTERPRETED BY | DRAWN BY | DATE | APPROVED BY |
| J.P.D. | J.ST-L. | 99-02-11 | |
| INDEX | PROJ - AU REF. | CAT - REP | PLAN NO. REV. |
| 315 | | | |



99146010



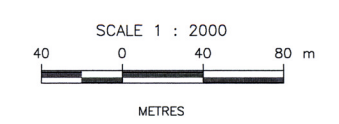
LEGEND

- < 0.1 g/t Au / m
- 0.1 - 0.5 g/t Au / m
- > 0.5 g/t Au / m
- Significant Gold Intercept (Composite)

Only assays > 1.0 g/t Au are plotted
See Appendix II for Descriptive Codification Legend

MRN-GÉOINFORMATION 1999
GM 56539

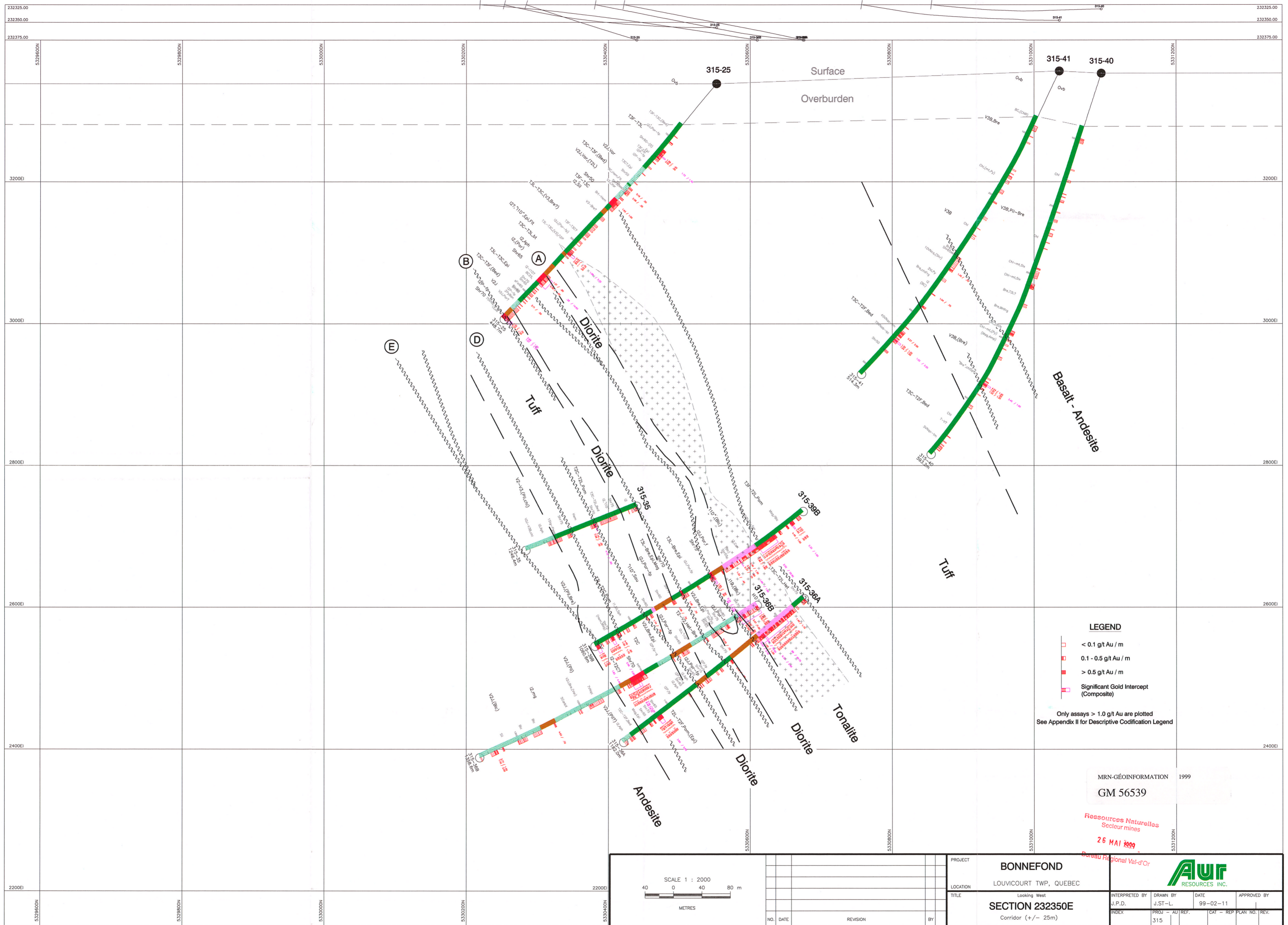
Ressources Naturelles
Secteur mines
26 MAR 2009
Bureau Régional Val-d'Or



| NO. | DATE | REVISION | BY |
|-----|------|----------|----|
| | | | |
| | | | |
| | | | |

| | | | |
|----------------|---|-----------|---------------|
| PROJECT | BONNEFOND | | |
| LOCATION | LOUVCOURT TWP, QUEBEC | | |
| TITLE | Looking West SECTION 232300E Corridor (+/- 25m) | | |
| INTERPRETED BY | DRAWN BY | DATE | APPROVED BY |
| J.P.D. | J.ST-L. | 99-02-11 | |
| INDEX | PROJ - AU REF. | CAT - REP | PLAN NO. REV. |
| 315 | | | |

99146010




LEGEND

- < 0.1 g/t Au / m
- 0.1 - 0.5 g/t Au / m
- > 0.5 g/t Au / m
- Significant Gold Intercept (Composite)

Only assays > 1.0 g/t Au are plotted
See Appendix II for Descriptive Codification Legend

MRN-GÉOINFORMATION 1999
GM 56539

Ressources Naturelles
Secleur mines
26 MAI 1999
Bureau Régional Val-d'Or

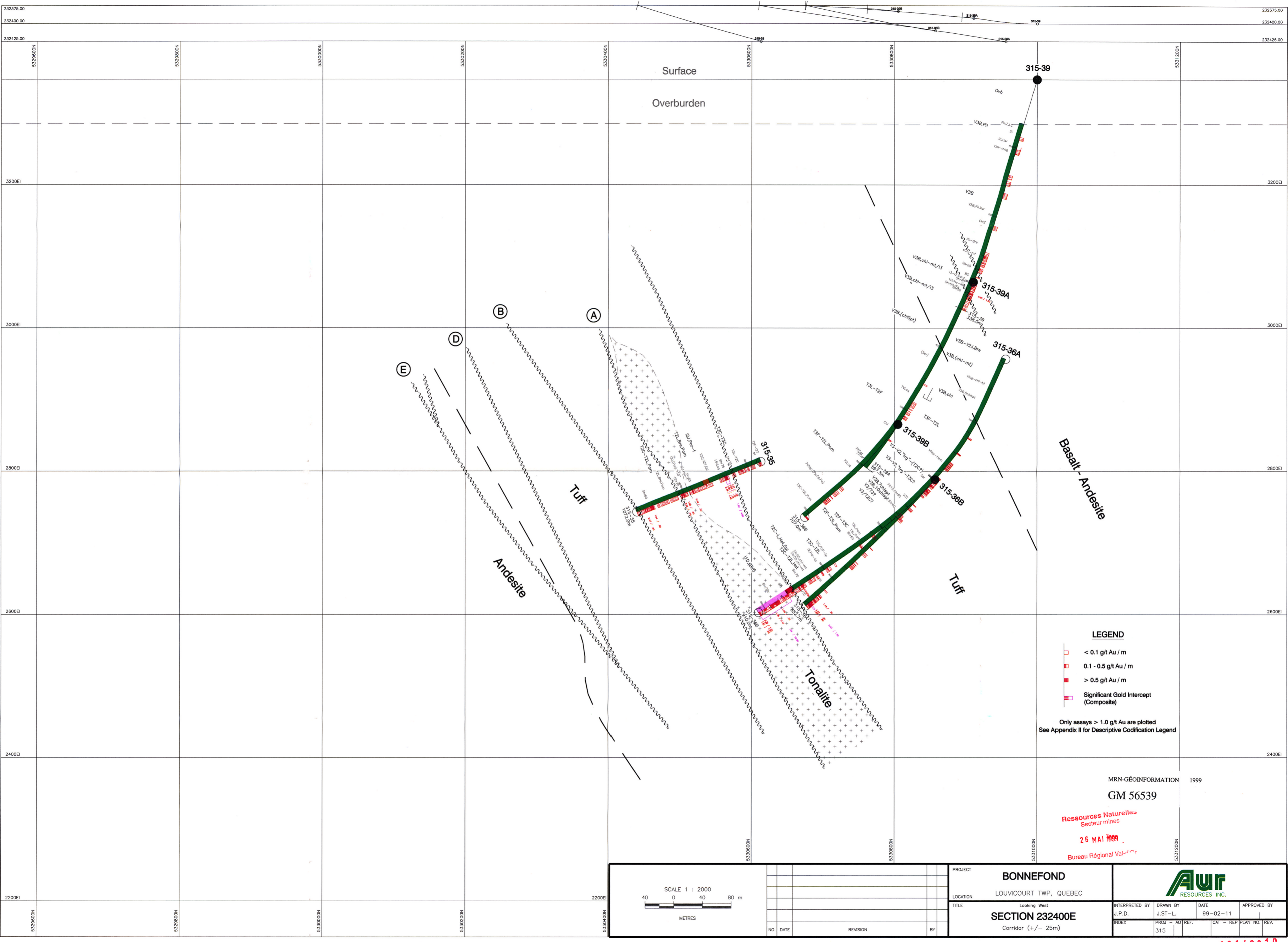


| NO. | DATE | REVISION | BY |
|-----|------|----------|----|
| | | | |
| | | | |
| | | | |

PROJECT: **BONNEFOND**
LOCATION: LOUVCOURT TWP, QUEBEC
TITLE: Looking West
SECTION 232350E
Corridor (+/- 25m)

| INTERPRETED BY | DRAWN BY | DATE | APPROVED BY |
|----------------|----------------|--------------------|-------------|
| J.P.D. | J.ST-L. | 99-02-11 | |
| INDEX | PROJ - AU REF. | CAT - REP PLAN NO. | REV. |
| 315 | | | |





LEGEND

- < 0.1 g/t Au / m
- 0.1 - 0.5 g/t Au / m
- > 0.5 g/t Au / m
- Significant Gold Intercept (Composite)

Only assays > 1.0 g/t Au are plotted
See Appendix II for Descriptive Codification Legend

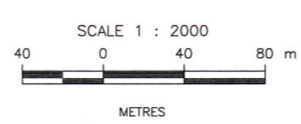
MRN-GÉOINFORMATION 1999

GM 56539

Resources Naturelles
Secteur mines

26 MAI 1999

Bureau Régional Val-d'Or



| NO. | DATE | REVISION | BY |
|-----|------|----------|----|
| | | | |
| | | | |
| | | | |

| | |
|----------|---|
| PROJECT | BONNEFOND |
| LOCATION | LOUVCOURT TWP, QUEBEC |
| TITLE | Looking West SECTION 232400E Corridor (+/- 25m) |

| | | | |
|----------------|---------|----------------|----------|
| INTERPRETED BY | J.P.D. | DATE | 99-02-11 |
| DRAWN BY | J.ST-L. | APPROVED BY | |
| INDEX | | PROJ - AU REF. | 315 |
| CAT - REP | | PLAN NO. | |
| REV. | | | |

99146010

