

CADASTRE DU CANTON DE LOUVICOURT

R.X

R.X

R.IX

R.IX

R.VIII

R.VIII



▲315-003 ▲315-004

▲315-001



REÇU AU MRN
*08 NOV 19 07 11 18
BUREAU DU REGISTRE

MRN-GÉOINFORMATION 1998
GM 55978
BUREAU RÉGIONAL VAL-D'OR
98230017

LEGEND

▲315-004 : GPS POINT

○— : 1996-97 DRILLING PROGRAM

SCALE 1 : 10000

200 0 200 400 m

METERS

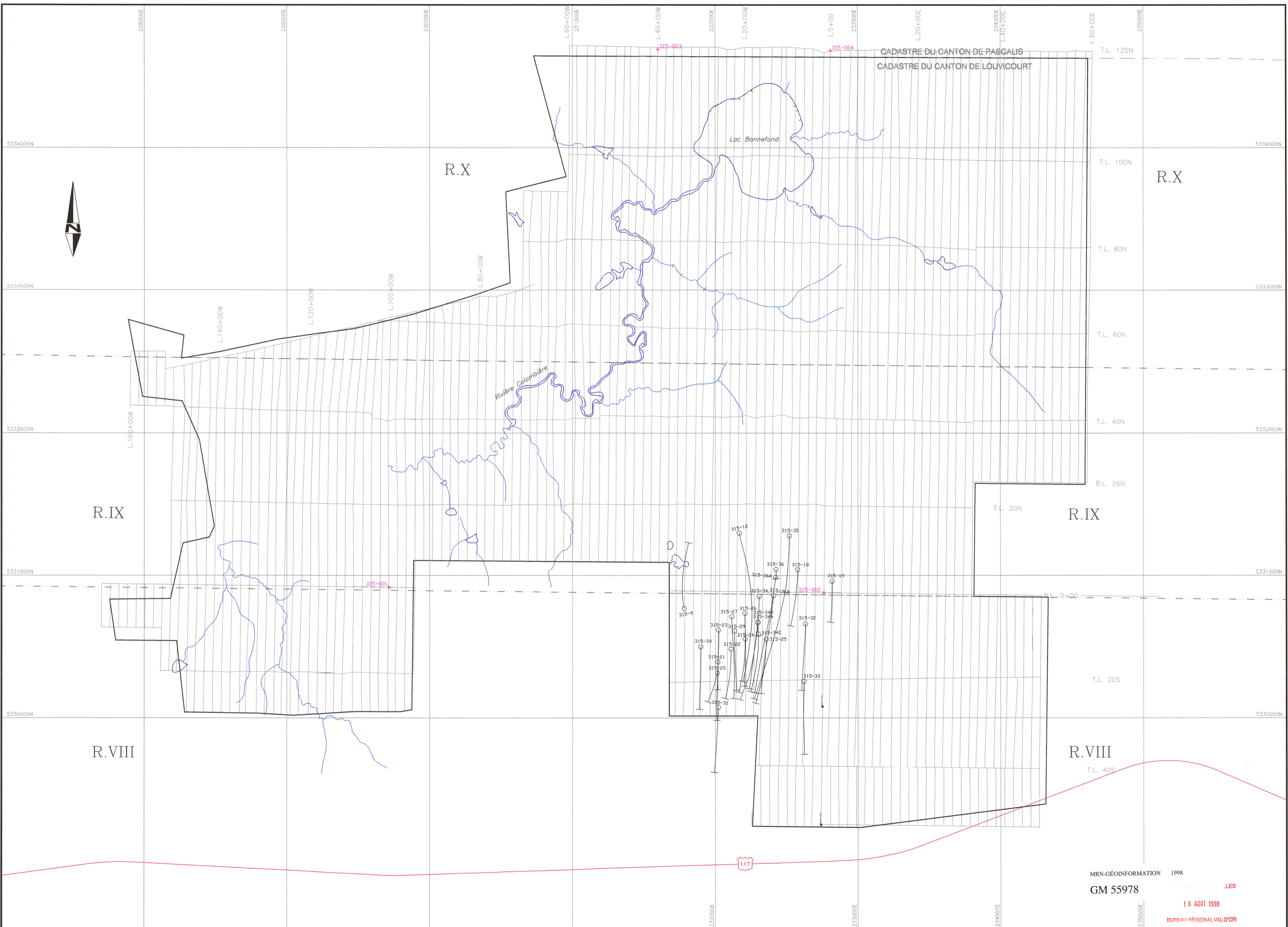
PROJECT: **BONNEFOND PROPERTY**

LOCATION: LOUVICOURT TWP QUE.

TITLE: **SURFACE PLAN CLAIM COVERAGE**

AUF
RESOURCES INC.

INTERPRETED BY J.P.D.	DRAWN BY Y.O. J-ST-L	DATE 98/02/03	APPROVED BY
INDEX CL_GR_10.DWG	PROJ - 2N 315	REF.	CARTE-REF REV.



CADASTRE DU CANTON DE PASCALIS
 CADASTRE DU CANTON DE LOUVICOURT

Lac Bonnefond

Rivière Colombière

R.X

R.X

R.IX

R.IX

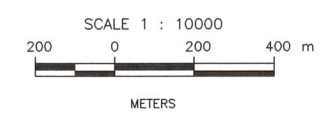
R.VIII

R.VIII

MRN-GÉOINFORMATION 1998
 GM 55978

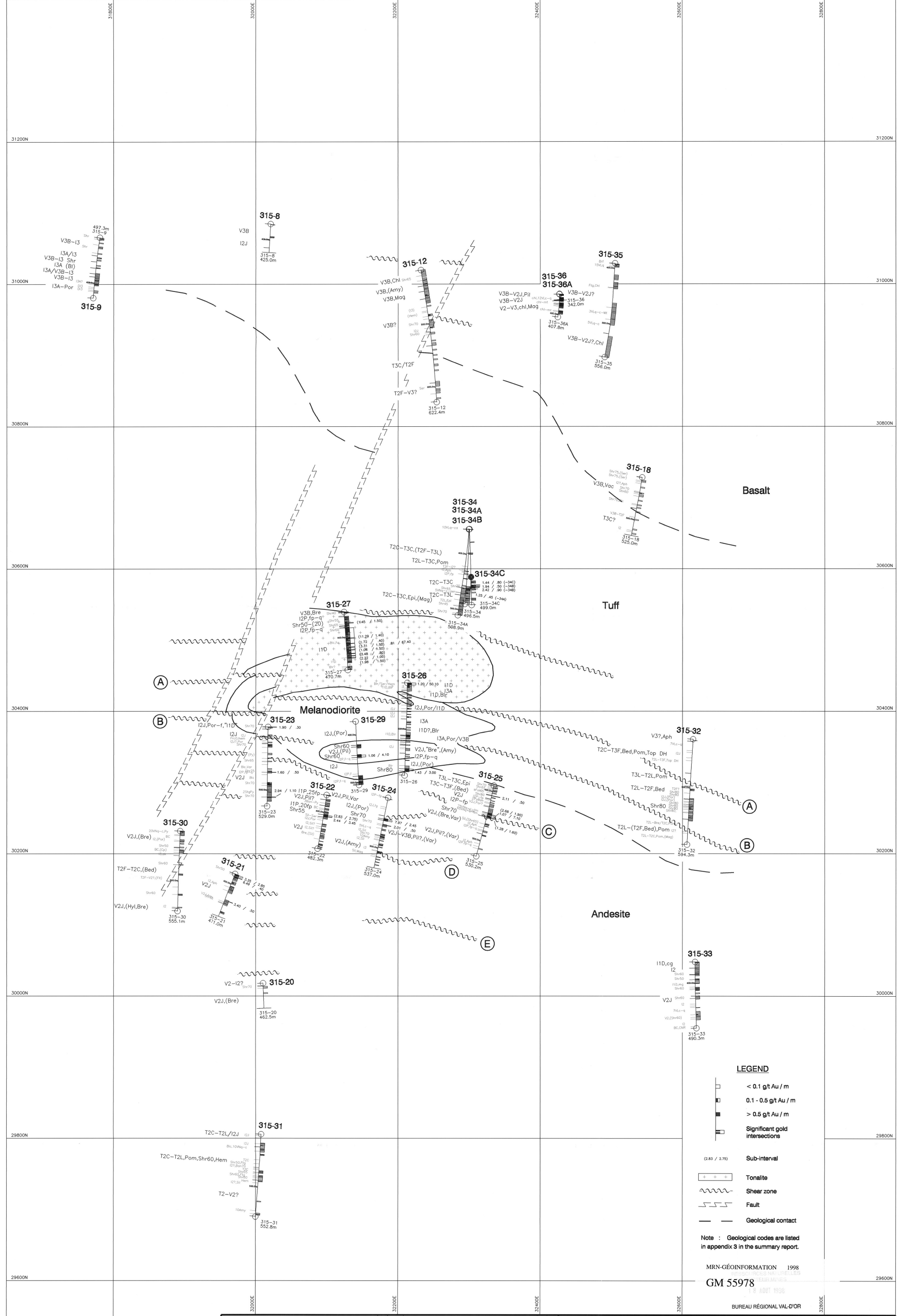
18 AOÛT 1998
 BUREAU RÉGIONAL VAL-D'OR

LEGEND	
	315-004 : GPS POINT
	: 1996-97 DRILLING PROGRAM



PROJECT	BONNEFOND PROPERTY		
LOCATION	LOUVICOURT TWP. QUE.		
TITLE	SURFACE PLAN GRID COVERAGE		

INTERPRETED BY	DRAWN BY	DATE	APPROVED BY
J.P.D.	Y.O	J.ST-L	98/02/03
INDEX	PROJ - ZN REF.	CARTE-REF	REV.
CL_GR_10.DWG	315		



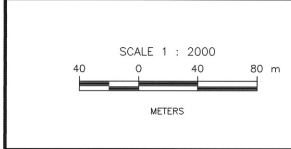
LEGEND

- < 0.1 g/t Au / m
- 0.1 - 0.5 g/t Au / m
- > 0.5 g/t Au / m
- Significant gold intersections
- Sub-interval (2.83 / 2.75)
- Tonalite
- Shear zone
- Fault
- Geological contact

Note : Geological codes are listed in appendix 3 in the summary report.

MRN-GÉOINFORMATION 1998
 RESSOURCES NATURELLES
GM 55978
 8 AOUT 1998

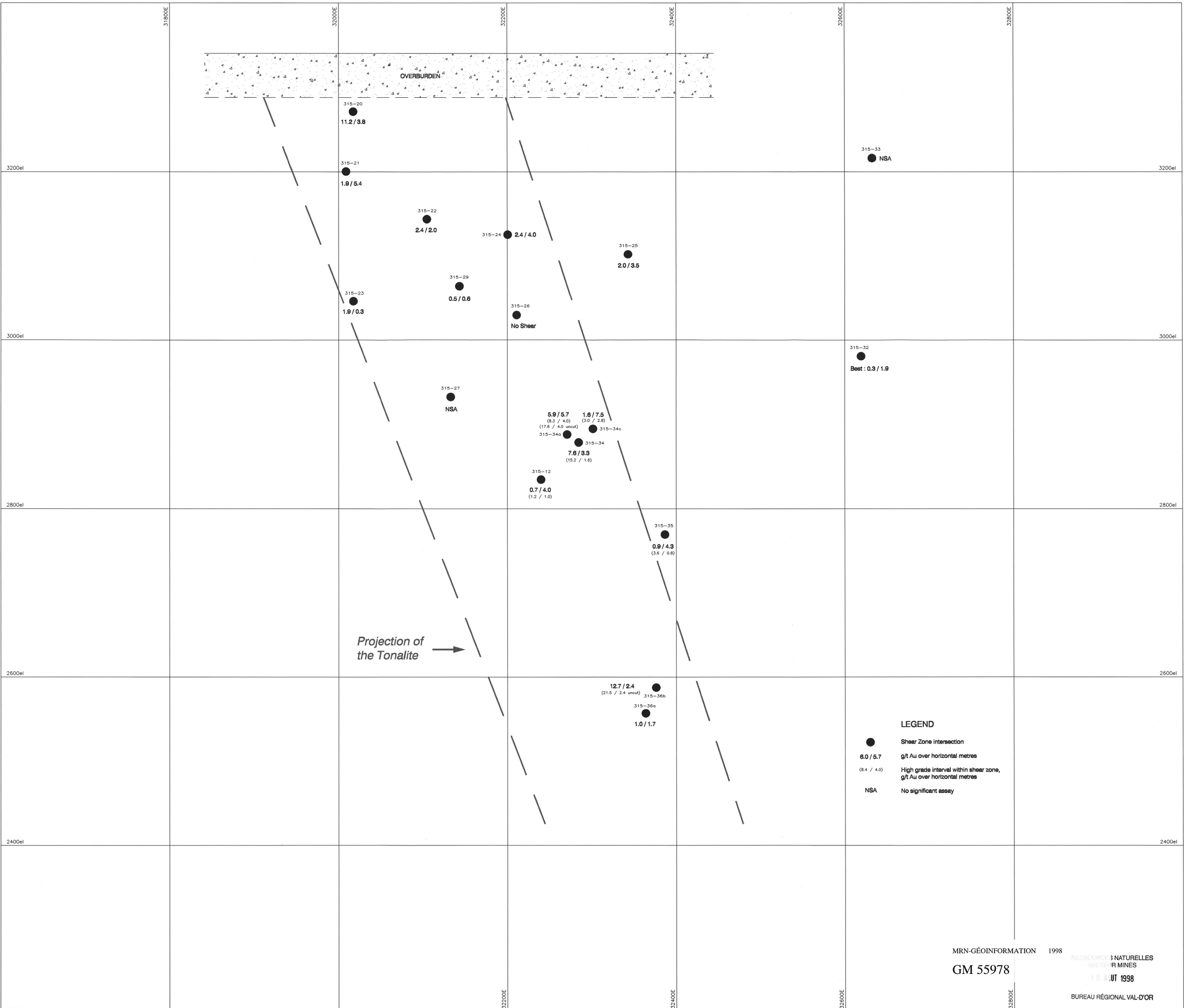
BUREAU RÉGIONAL VAL-D'OR



NO.	DATE	REVISION	BY

PROJECT	BONNEFOND
LOCATION	LOUVCOURT TWP, QUEBEC
TITLE	LEVEL PLAN 3000 Corridor (+/- 50 m)

		INTERPRETED BY	DRAWN BY	DATE	APPROVED BY
		J.-P.D.	J.ST.-L.	17-06-98	
INDEX	PROJ - AU REF.	CAT - REF PLAN NO.	REV.		
	315				

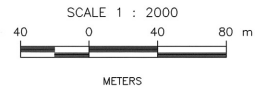


Projection of the Tonalite →

LEGEND

- Shear Zone intersection
- 6.0 / 5.7 g/t Au over horizontal metres
- (8.4 / 4.0) High grade interval within shear zone, g/t Au over horizontal metres
- NSA No significant assay

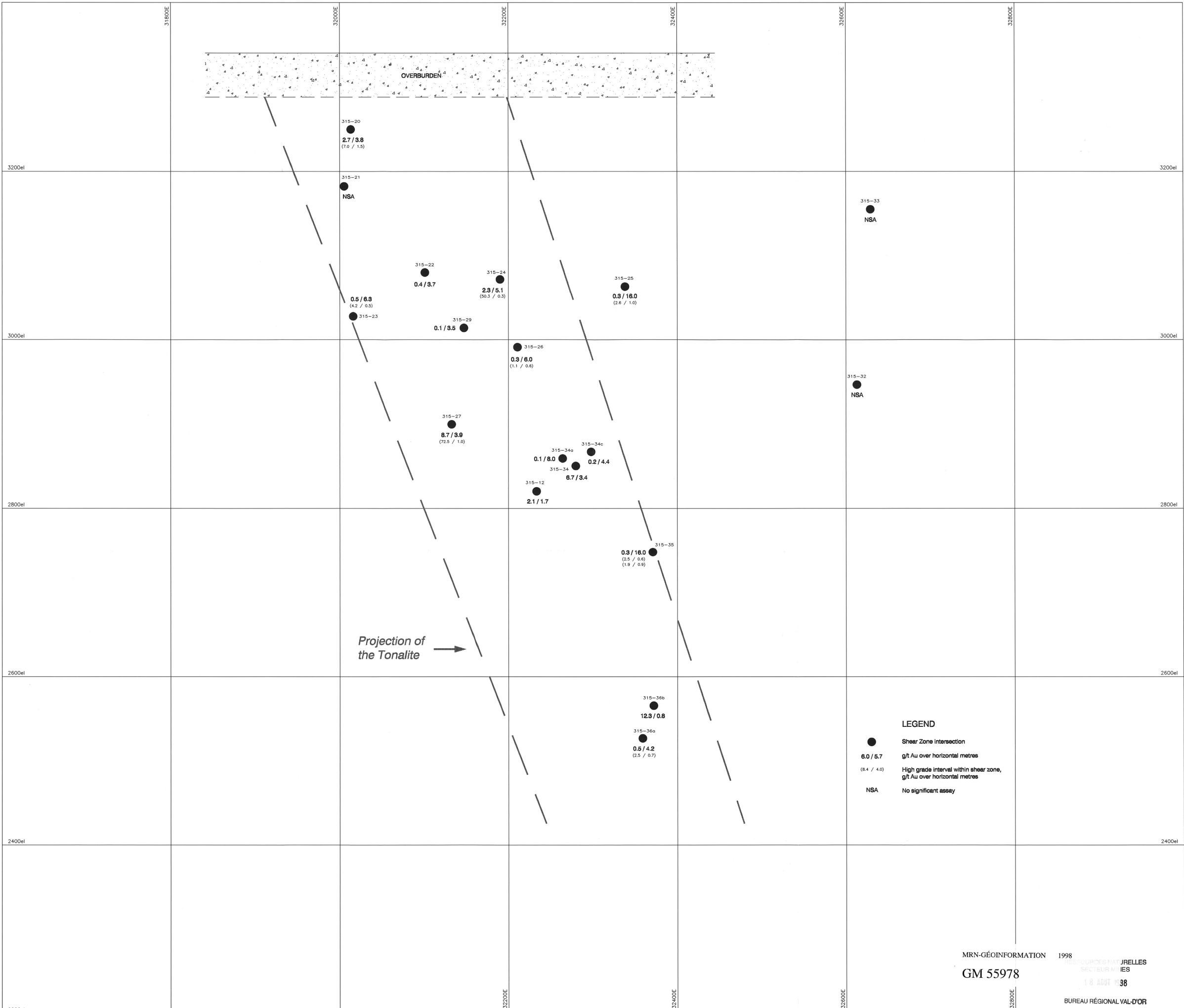
MRN-GÉOINFORMATION 1998
GM 55978
 RESSOURCES NATURELLES
 SECTEUR MINES
 18 JUIL 1998
 BUREAU RÉGIONAL VAL-D'OR



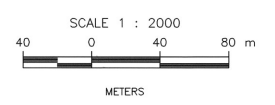
NO.	DATE	REVISION	BY

PROJECT **BONNEFOND**
 LOCATION LOUVICOURT TWP QUEBEC
 TITLE Looking North
**LONGITUDINAL
 SHEAR ZONE A**

		INTERPRETED BY	DRAWN BY	DATE	APPROVED BY	
		J.P.D.	J.St-L	98/06/16		
INDEX	PROJET	REF.	CAT	REP	PLAN NO.	REV.
L_SH2.DWG	315					



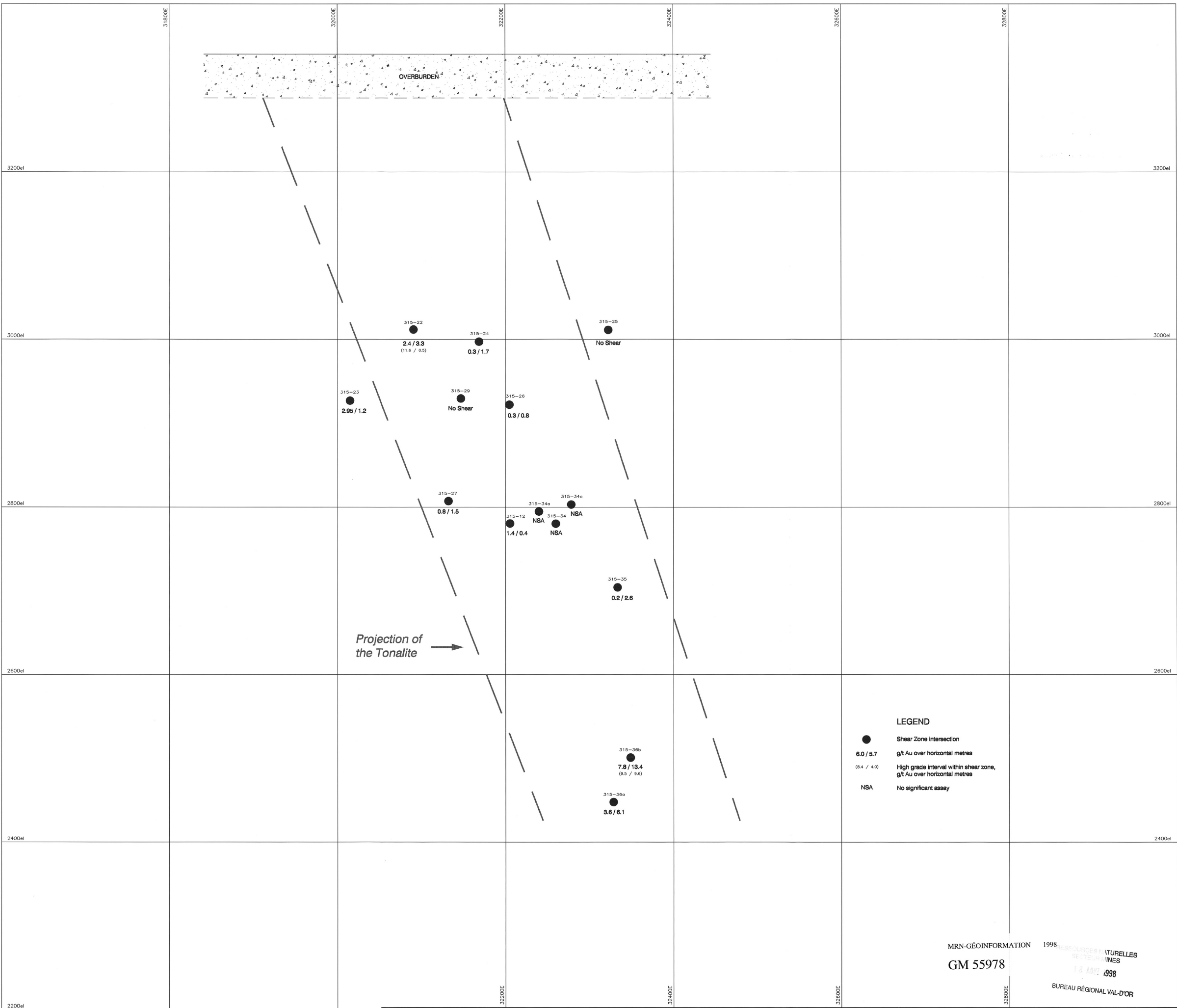
MRN-GÉOINFORMATION 1998
 GM 55978
 BUREAU RÉGIONAL VAL-D'OR



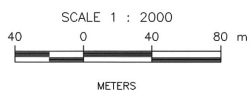
NO.	DATE	REVISION	BY

PROJECT	BONNEFOND
LOCATION	LOUVCOURT TWP QUEBEC
TITLE	Looking North LONGITUDINAL SHEAR ZONE B

		INTERPRETED BY	DRAWN BY	DATE	APPROVED BY
		J.P.D.	J.St-L	98/06/16	
INDEX	PROJET	REF.	CAT - REP	PLAN NO.	REV.
L_SH2.DWG	315				



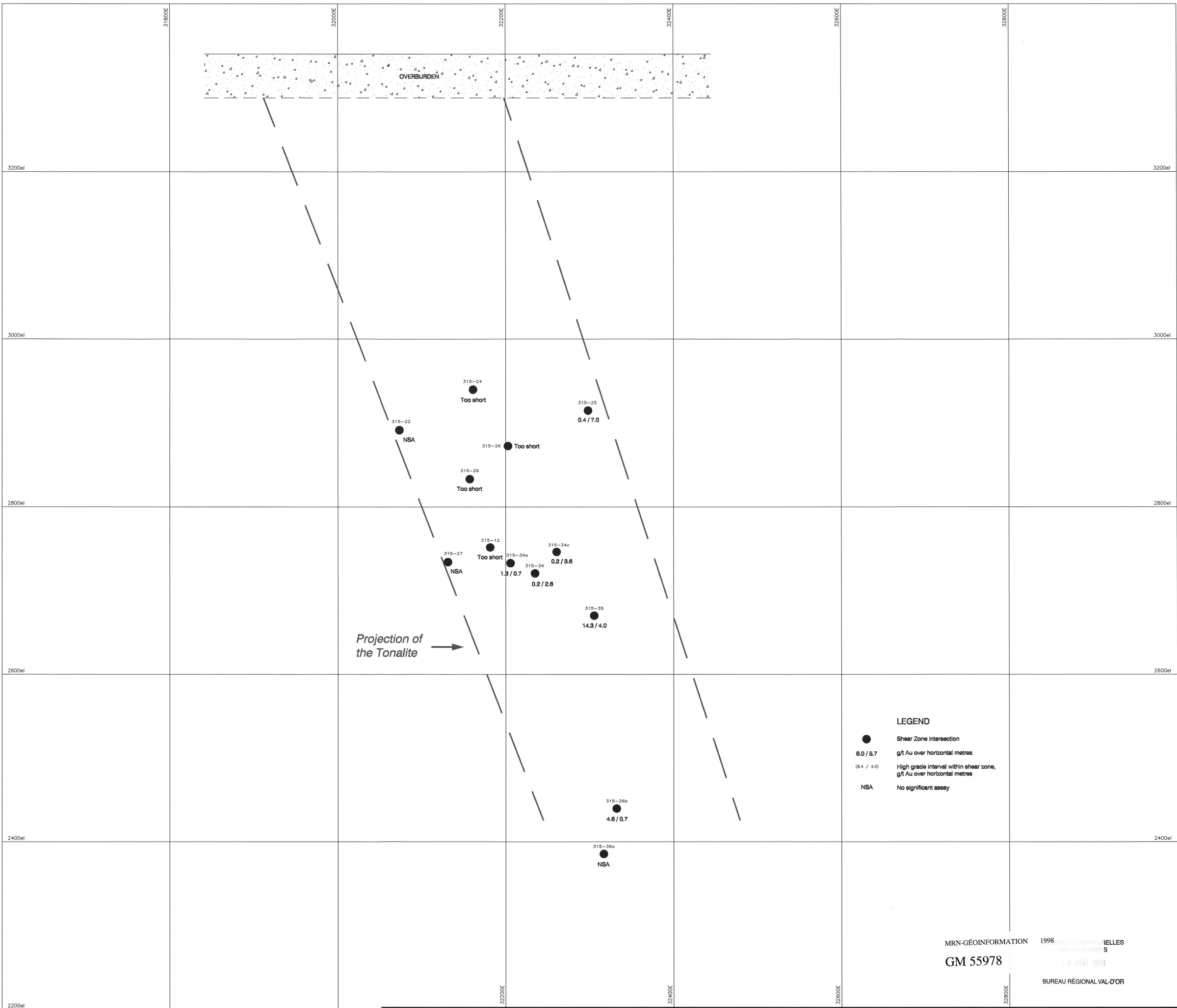
MRN-GÉOINFORMATION 1998
 GM 55978
 BUREAU RÉGIONAL VAL-D'OR



NO.	DATE	REVISION	BY


PROJECT	BONNEFOND
LOCATION	LOUVICOURT TWP QUEBEC
TITLE	Looking North LONGITUDINAL SHEAR ZONE D

INTERPRETED BY	J.P.D.	DRAWN BY	J.ST-L	DATE	98/06/16	APPROVED BY	
INDEX	L_SH2.DWG	PROJET	315	REF.		CAT - REP	PLAN NO. REV.



MRN-GÉOINFORMATION 1998
 GM 55978
 BUREAU RÉGIONAL VAL-D'OR

SCALE 1 : 2000 40 0 40 80 m METERS		PROJECT BONNEFOND			
LOCATION LOUVICOURT TWP QUEBEC		TITLE Looking North LONGITUDINAL SHEAR ZONE E		INTERPRETED BY J.P.D.	
NO. DATE REVISION BY		DATE 98/06/16		APPROVED BY	
INDEX L_SH2.DWG		PROJECT 315		CAT - REP PLAN NO. REV.	

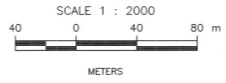


MRN-GÉOINFORMATION 1998
GM 55978

- LEGEND**
- < 0.1 g/t Au / m
 - 0.1 - 0.5 g/t Au / m
 - > 0.5 g/t Au / m
 - Significant gold intersections
 - Sub-interval
 - Tonalite
 - Shear zone
 - Fault
 - Geological contact

Note : Geological codes are listed in appendix 3 in the summary report.

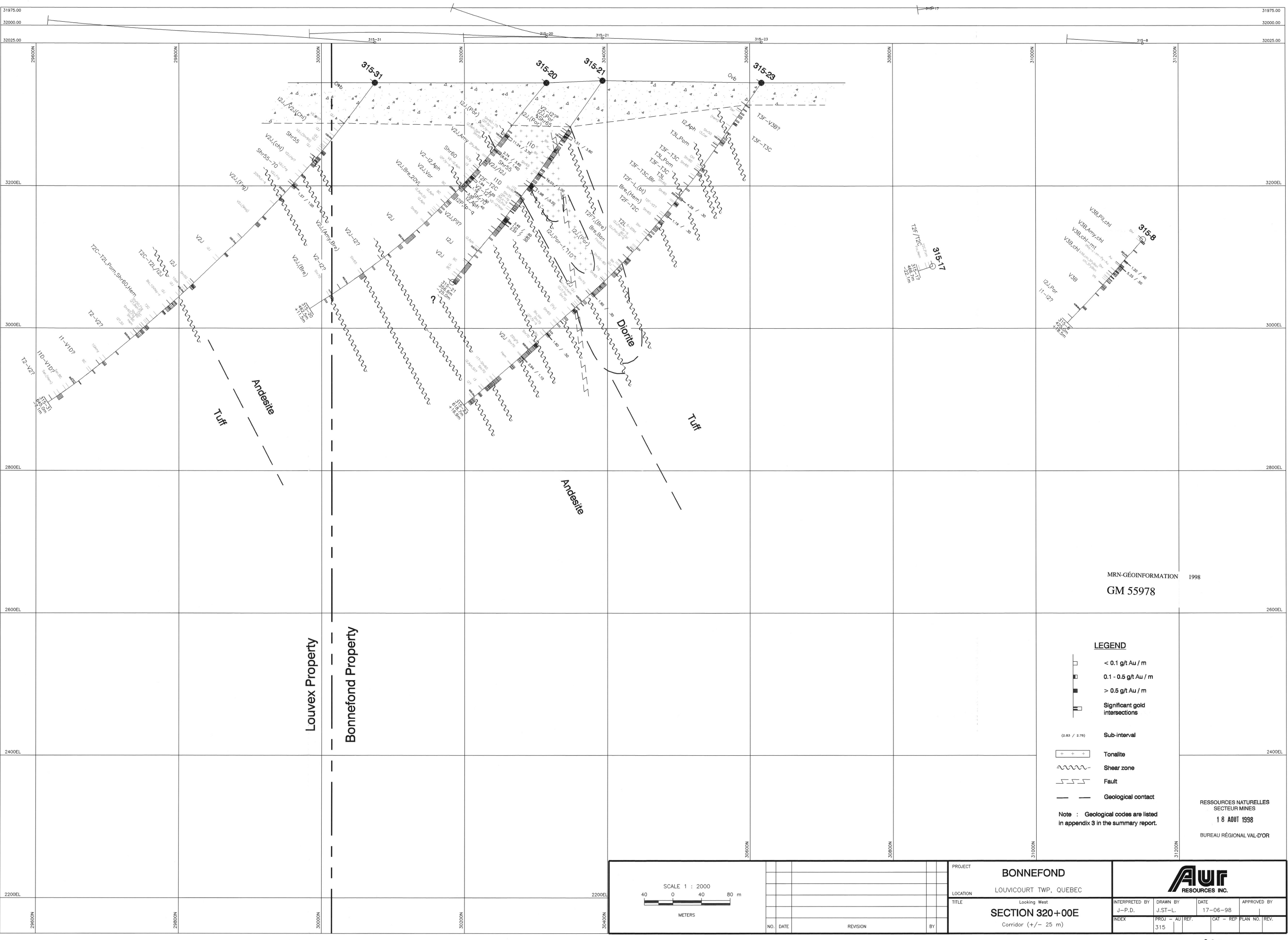
RESSOURCES NATURELLES
SECTEUR MINES
1 8 AOÛT 1998
BUREAU RÉGIONAL VAL-D'OR



NO.	DATE	REVISION	BY

PROJECT **BONNEFOND**
LOCATION LOUVICOURT TWP, QUEBEC
TITLE Looking West
SECTION 319+00E
Corridor (+/- 25 m)

		INTERPRETED BY J.-P.D.	DRAWN BY J.ST-L.	DATE 17-06-98	APPROVED BY
		INDEX 315	PROJ - AU REF.	CAT - REP PLAN NO.	REV.



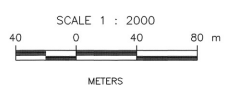
MRN-GÉOINFORMATION 1998
GM 55978

LEGEND

- < 0.1 g/t Au / m
- 0.1 - 0.5 g/t Au / m
- > 0.5 g/t Au / m
- Significant gold intersections
- Sub-interval
(0.03 / 2.75)
- Tonalite
- Shear zone
- Fault
- Geological contact

Note : Geological codes are listed in appendix 3 in the summary report.


RESSOURCES NATURELLES
SECTEUR MINES
1 8 AOUT 1998
BUREAU RÉGIONAL VAL-D'OR



NO.	DATE	REVISION	BY

PROJECT **BONNEFOND**
LOCATION LOUVICOURT TWP, QUEBEC
TITLE Looking West
SECTION 320+00E
Corridor (+/- 25 m)

		INTERPRETED BY J.-P.D.	DRAWN BY J.ST.-L.	DATE 17-06-98	APPROVED BY
		INDEX 315	PROJ - AU REF.	CAT - REP PLAN NO.	REV.



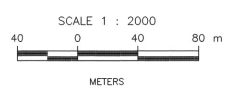
MRN-GÉOINFORMATION 1998
 GM 55978

Louvex Property
 Bonnefond Property

- LEGEND**
- < 0.1 g/t Au / m
 - 0.1 - 0.5 g/t Au / m
 - > 0.5 g/t Au / m
 - Significant gold intersections
 - Sub-interval
 - Tonalite
 - Shear zone
 - Fault
 - Geological contact

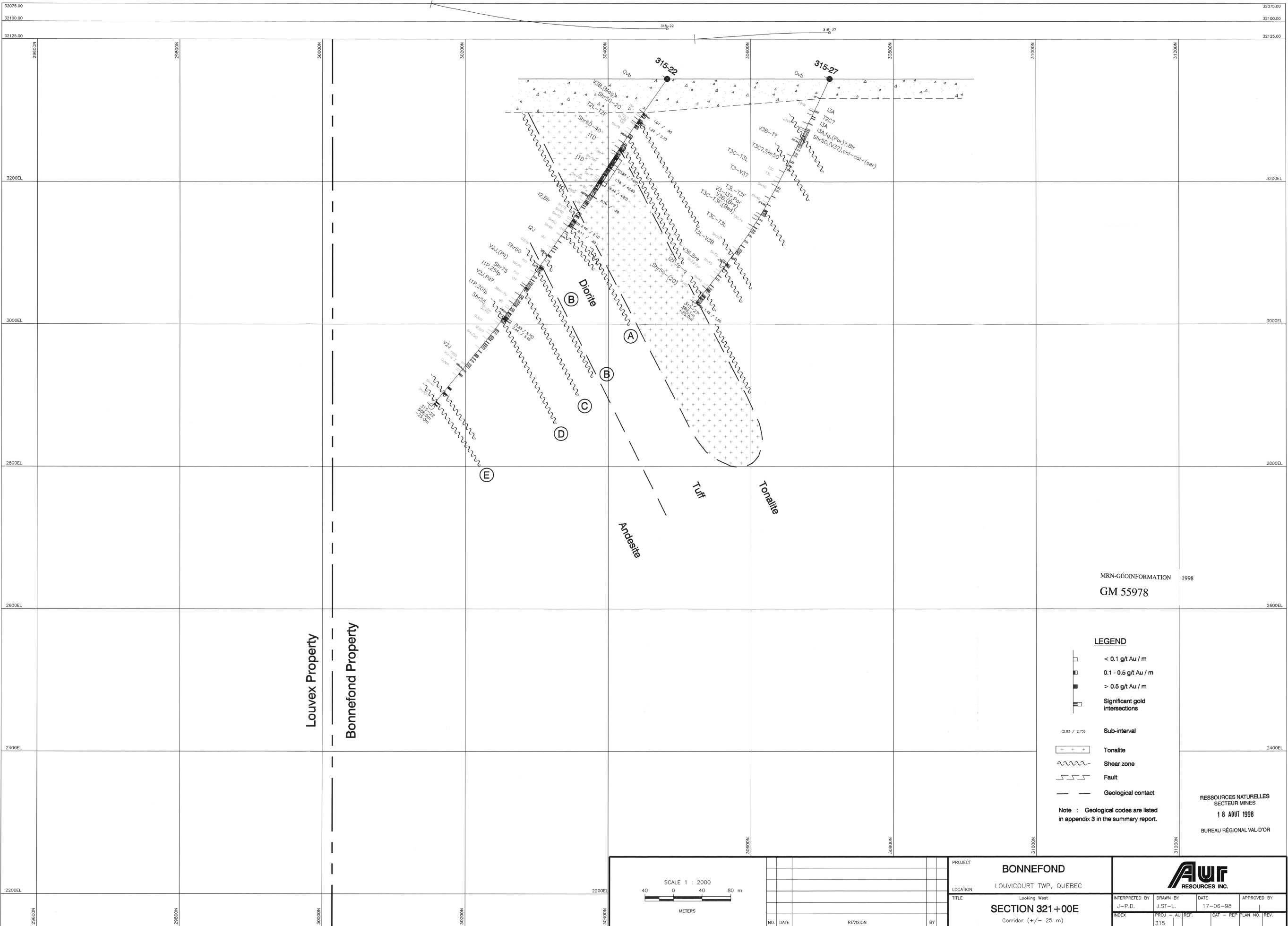
Note : Geological codes are listed in appendix 3 in the summary report.

RESSOURCES NATURELLES
 SECTEUR MINES
 18 AOÛT 1998
 BUREAU RÉGIONAL VAL-D'OR



NO.	DATE	REVISION	BY

PROJECT BONNEFOND					
LOCATION LOUVICOURT TWP, QUEBEC					
TITLE Looking West SECTION 320+50E Corridor (+/- 25 m)		INTERPRETED BY J-P.D.	DRAWN BY J.ST-L.	DATE 17-06-98	APPROVED BY
INDEX 315	PROJ - AU REF.	CAT - REP	PLAN NO.	REV.	



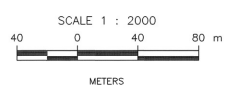
MRN-GÉOINFORMATION 1998
GM 55978

LEGEND

- < 0.1 g/t Au / m
- 0.1 - 0.5 g/t Au / m
- > 0.5 g/t Au / m
- Significant gold intersections
- Sub-interval (2.83 / 2.75)
- Tonalite
- Shear zone
- Fault
- Geological contact

Note : Geological codes are listed in appendix 3 in the summary report.

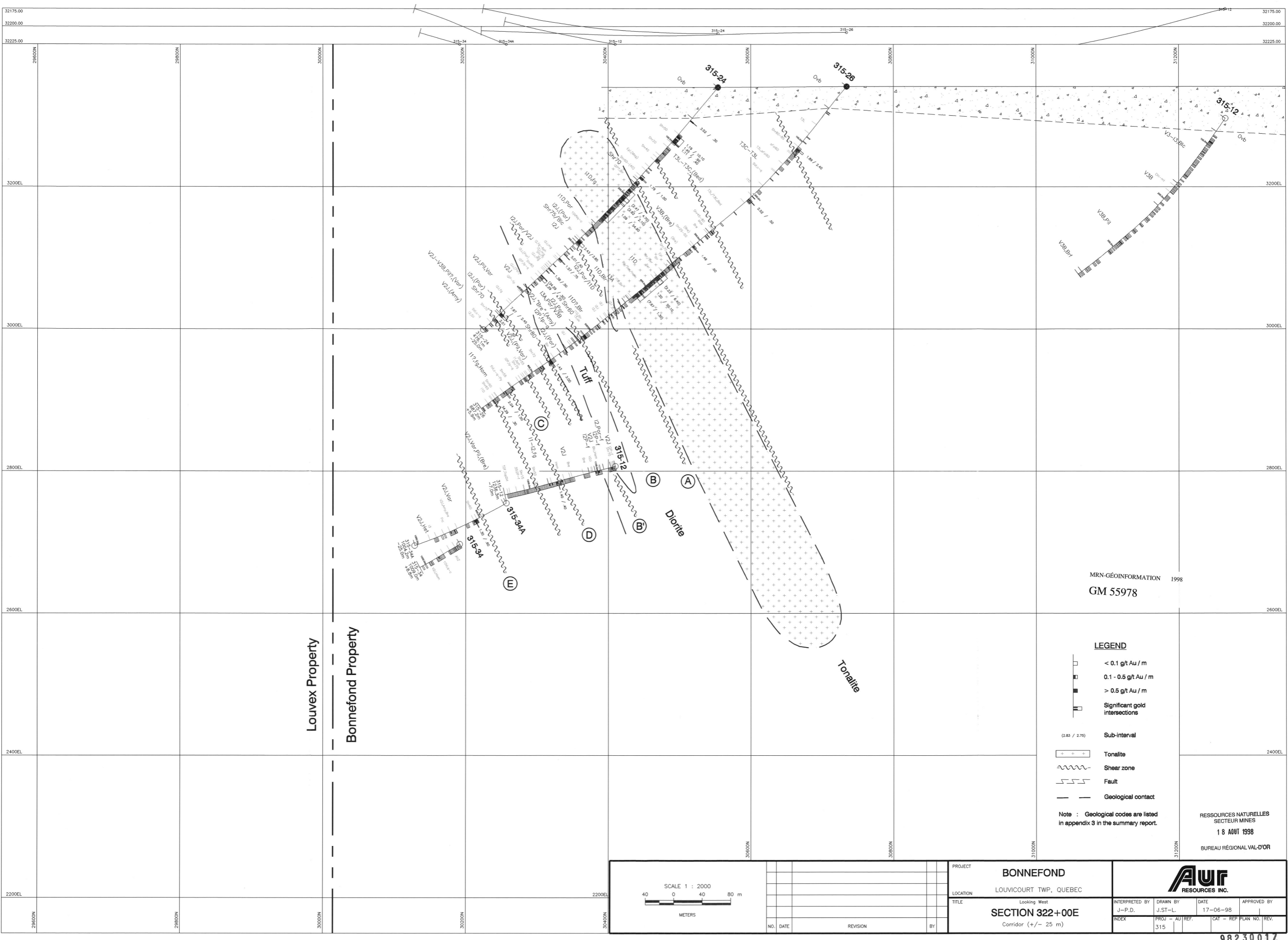
RESSOURCES NATURELLES
SECTEUR MINES
18 AOUT 1998
BUREAU RÉGIONAL VAL-D'OR



NO.	DATE	REVISION	BY

PROJECT **BONNEFOND**
LOCATION LOUVICOURT TWP, QUEBEC
TITLE Looking West
SECTION 321+00E
Corridor (+/- 25 m)

		INTERPRETED BY	DRAWN BY	DATE	APPROVED BY
		J-P.D.	J.ST-L.	17-06-98	
INDEX	PROJ - AU REF.	CAT - REP	PLAN NO.	REV.	
	315				



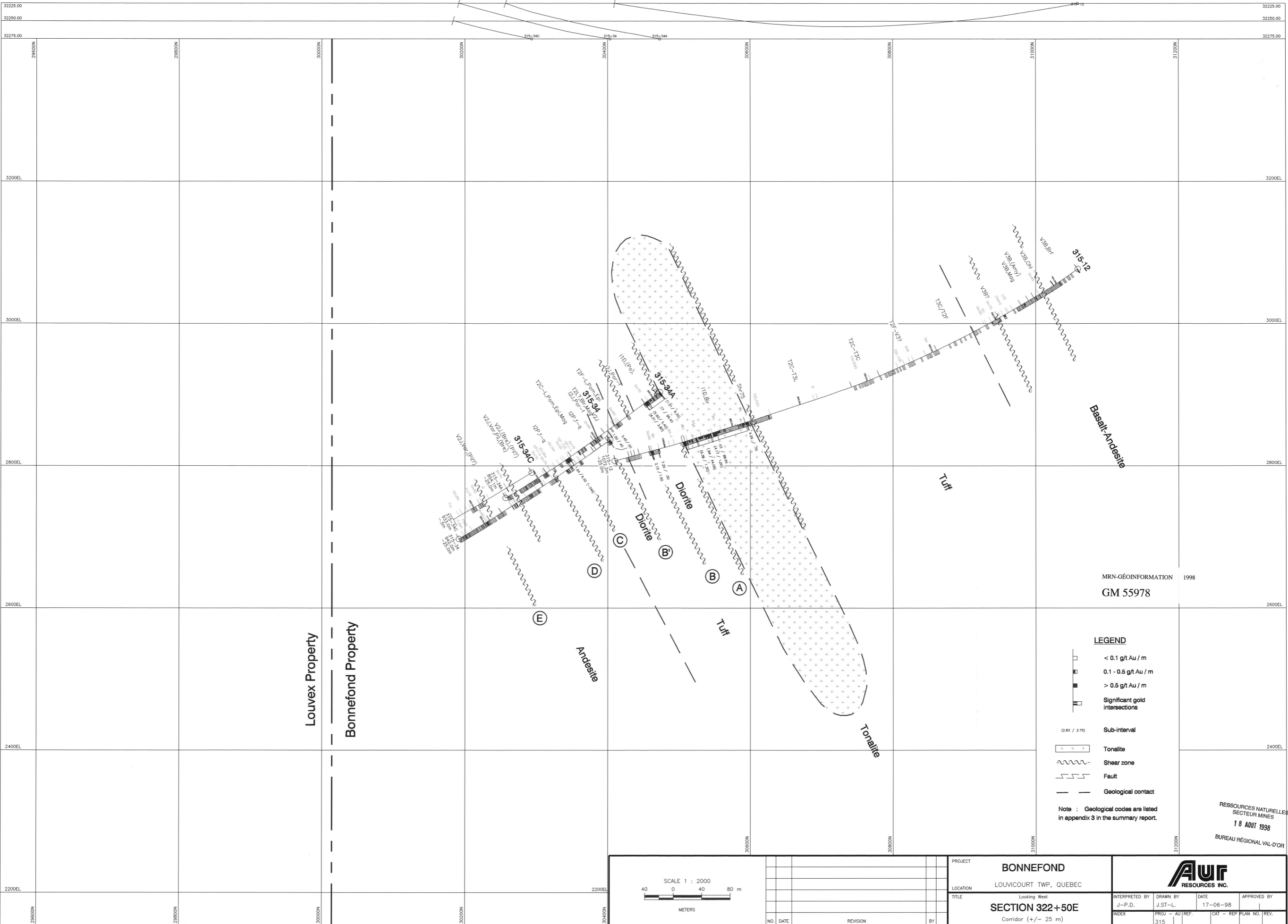
MRN-GÉOINFORMATION 1998
GM 55978

- LEGEND**
- < 0.1 g/t Au / m
 - 0.1 - 0.5 g/t Au / m
 - > 0.5 g/t Au / m
 - Significant gold intersections
 - Sub-interval (2.83 / 2.75)
 - Tonalite
 - Shear zone
 - Fault
 - Geological contact

Note : Geological codes are listed in appendix 3 in the summary report.

RESSOURCES NATURELLES
SECTEUR MINES
18 AOÛT 1998
BUREAU RÉGIONAL VAL-D'OR

SCALE 1 : 2000 0 40 80 m METERS		PROJECT BONNEFOND			
NO. DATE REVISION BY		LOCATION LOUVICOURT TWP, QUEBEC			
TITLE Looking West SECTION 322+00E Corridor (+/- 25 m)		INTERPRETED BY J.-P.D.		DATE 17-06-98	
INDEX		PROJ - AU REF. 315		APPROVED BY	
				CAT - REP PLAN NO. REV.	
				98230017	



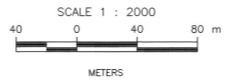
MRN-GÉOINFORMATION 1998
GM 55978

LEGEND

- < 0.1 g/t Au / m
- 0.1 - 0.5 g/t Au / m
- > 0.5 g/t Au / m
- Significant gold intersections
- Sub-interval
- Tonalite
- Shear zone
- Fault
- Geological contact

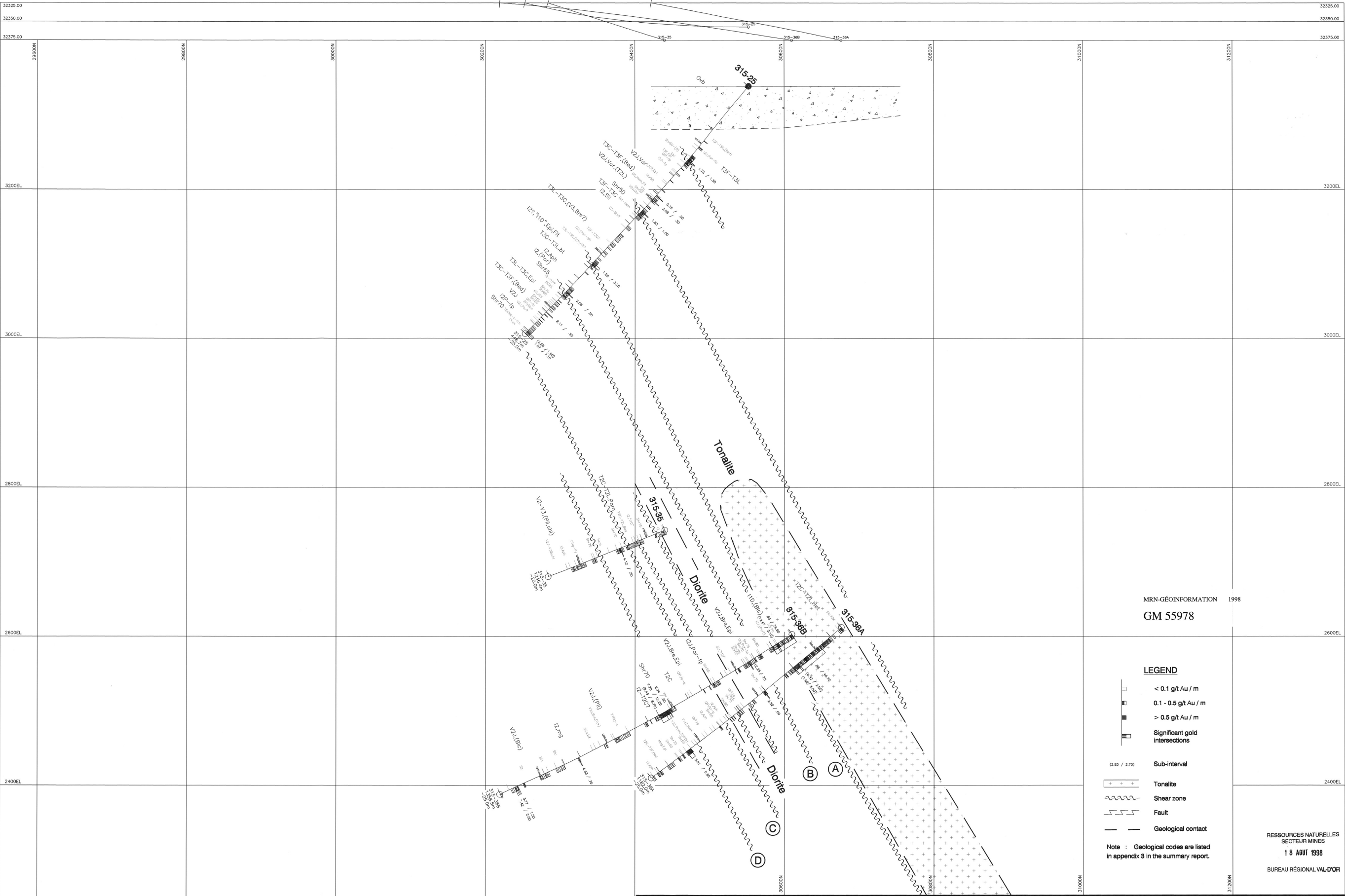
Note : Geological codes are listed in appendix 3 in the summary report.

RESSOURCES NATURELLES
SECTEUR MINES
18 AOÛT 1998
BUREAU RÉGIONAL VAL-D'OR



PROJECT BONNEFOND					
LOCATION LOUVCOURT TWP, QUEBEC					
TITLE Looking West SECTION 322+50E Corridor (+/- 25 m)		INTERPRETED BY J.-P.D.	DRAWN BY J.ST-L.	DATE 17-06-98	APPROVED BY
NO.	DATE	REVISION	BY	PROJ - AU REF. 315	CAT - REP PLAN NO. REV.

98230017



MRN-GÉOINFORMATION 1998
GM 55978

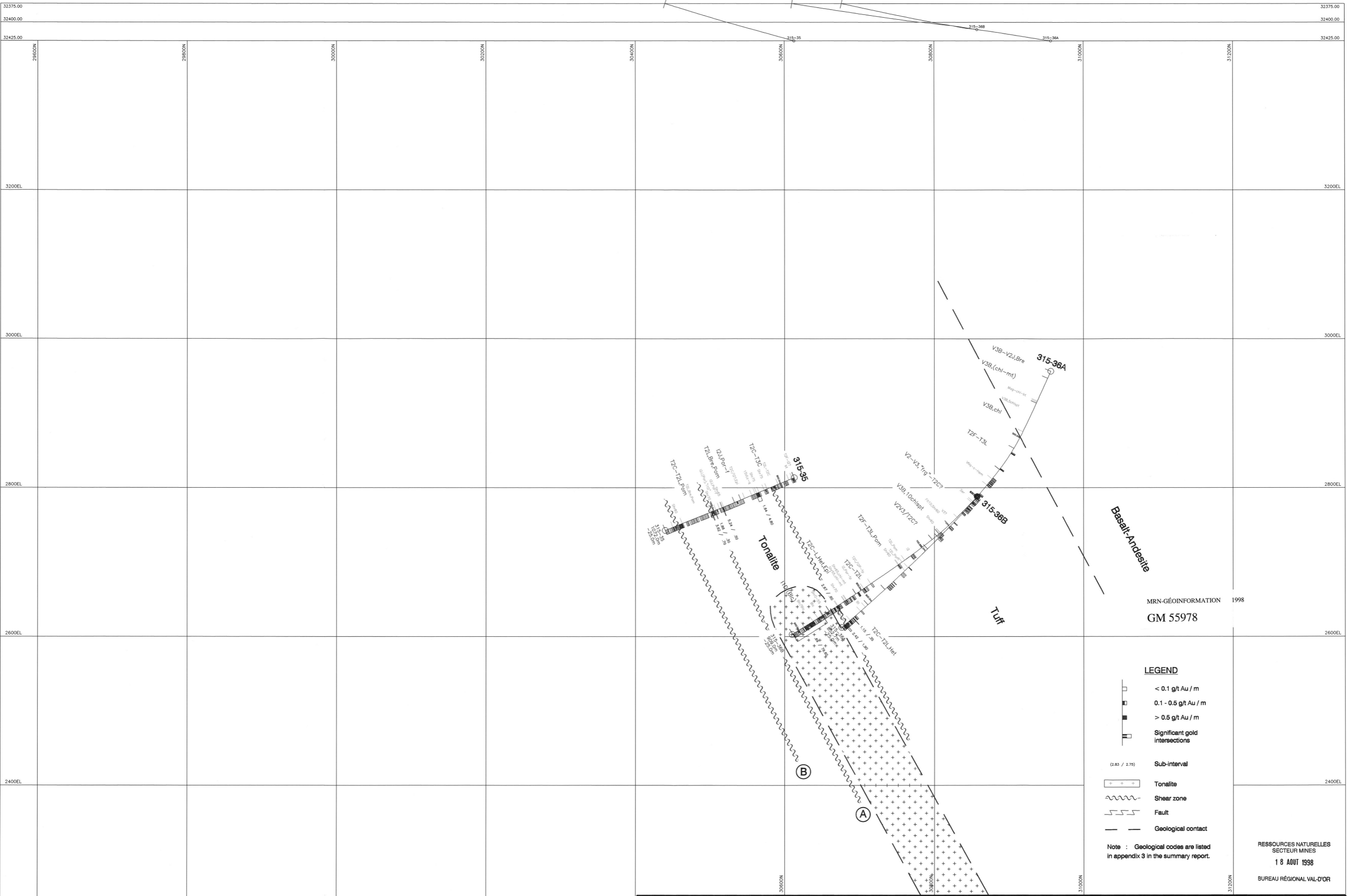
LEGEND

- < 0.1 g/t Au / m
- 0.1 - 0.5 g/t Au / m
- > 0.5 g/t Au / m
- Significant gold intersections
- Sub-interval (2.85 / 2.75)
- Tonalite
- Shear zone
- Fault
- Geological contact

Note : Geological codes are listed in appendix 3 in the summary report.

RESSOURCES NATURELLES
SECTEUR MINES
18 AOÛT 1998
BUREAU RÉGIONAL VAL-D'OR

SCALE 1 : 2000 		PROJECT BONNEFOND LOCATION LOUVICOURT TWP, QUEBEC TITLE Looking West SECTION 323+50E Corridor (+/- 25 m)			
NO.	DATE	REVISION	BY	INTERPRETED BY J.-P.D.	DRAWN BY J.ST-L.
				DATE 17-06-98	APPROVED BY
				INDEX 315	CAT - REP PLAN NO. REV.



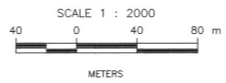
MRN-GÉOINFORMATION 1998
GM 55978

LEGEND

- < 0.1 g/t Au / m
- 0.1 - 0.5 g/t Au / m
- > 0.5 g/t Au / m
- Significant gold intersections
- Sub-interval
- Tonalite
- Shear zone
- Fault
- Geological contact

Note : Geological codes are listed in appendix 3 in the summary report.

RESSOURCES NATURELLES
SECTEUR MINES
18 AOÛT 1998
BUREAU RÉGIONAL VAL-D'OR

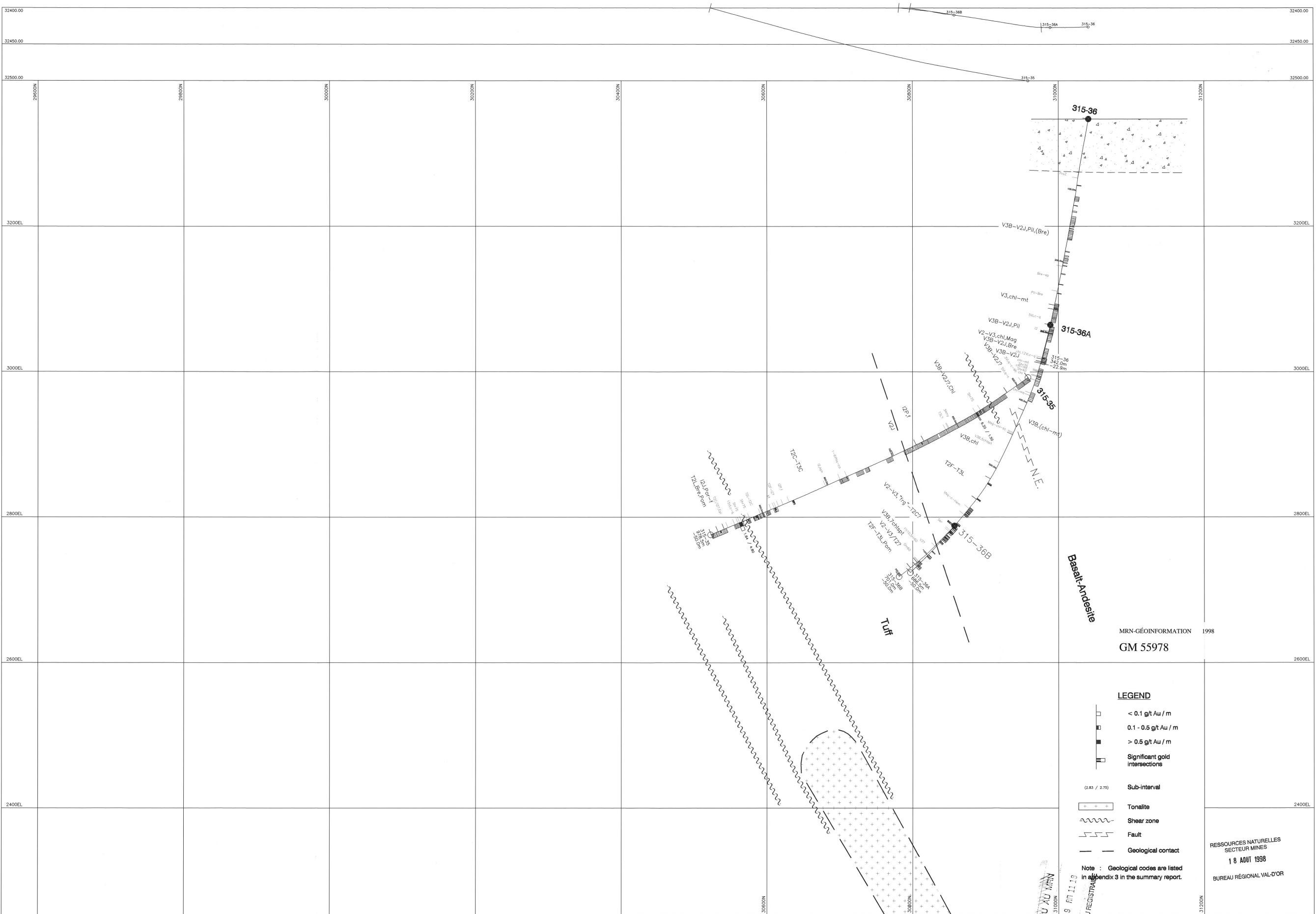


NO.	DATE	REVISION	BY

PROJECT **BONNEFOND**
LOCATION LOUVICOURT TWP, QUEBEC
TITLE Looking West
SECTION 324+00E
Corridor (+/- 25 m)

		INTERPRETED BY J.-P.D.	DRAWN BY J.ST-L.	DATE 17-06-98	APPROVED BY
		INDEX 315	PROJ - AU REF.	CAT - REP PLAN NO.	REV.

98230017



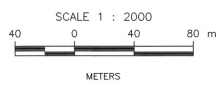
MRN-GÉOINFORMATION 1998
GM 55978

LEGEND

- < 0.1 g/t Au / m
- 0.1 - 0.5 g/t Au / m
- > 0.5 g/t Au / m
- Significant gold intersections
- Sub-interval
- Tonalite
- Shear zone
- Fault
- Geological contact

Note : Geological codes are listed in appendix 3 in the summary report.

RESSOURCES NATURELLES
SECTEUR MINES
18 AOUT 1998
BUREAU RÉGIONAL VAL-D'OR

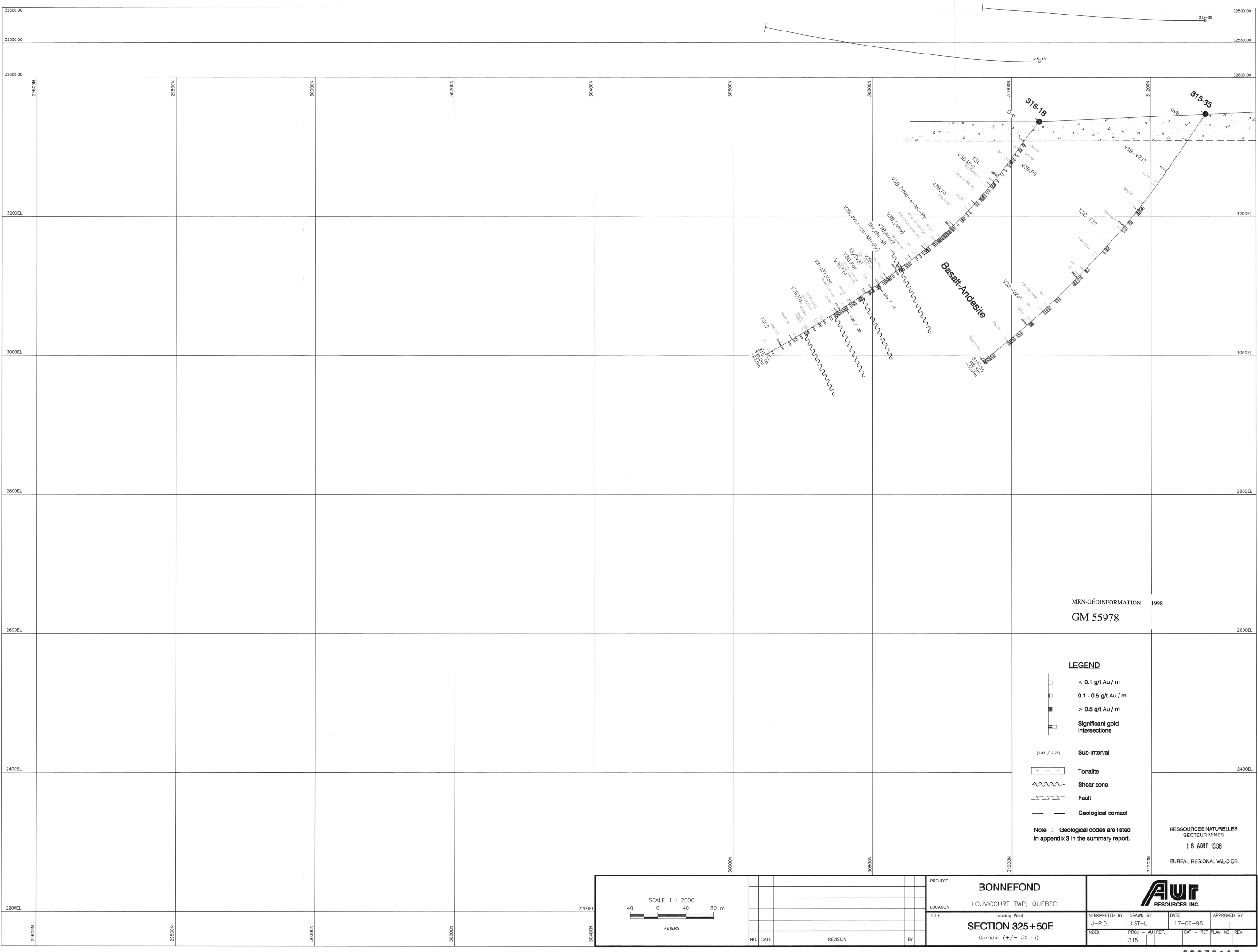


NO.	DATE	REVISION	BY

PROJECT: **BORNEFON**
LOCATION: LOUVICOURT TWP., QUEBEC
TITLE: Looking West
SECTION 324+50E
Corridor (+/- 50 m)

INTERPRETED BY J.-P.D.	DRAWN BY J.-S.T.-L.	DATE 17-06-98	APPROVED BY
INDEX 315	PROJ - AU REF.	CAT - REP PLAN NO.	REV.

98230017

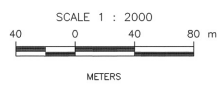


MRN-GÉOINFORMATION 1998
GM 55978

- LEGEND**
- < 0.1 g/t Au / m
 - 0.1 - 0.5 g/t Au / m
 - > 0.5 g/t Au / m
 - Significant gold intersections
 - Sub-interval
(2.85 / 2.75)
 - Tonalite
 - Shear zone
 - Fault
 - Geological contact

Note : Geological codes are listed in appendix 3 in the summary report.

RESSOURCES NATURELLES
SECTEUR MINES
18 AOUT 1998
BUREAU RÉGIONAL VAL-D'OR

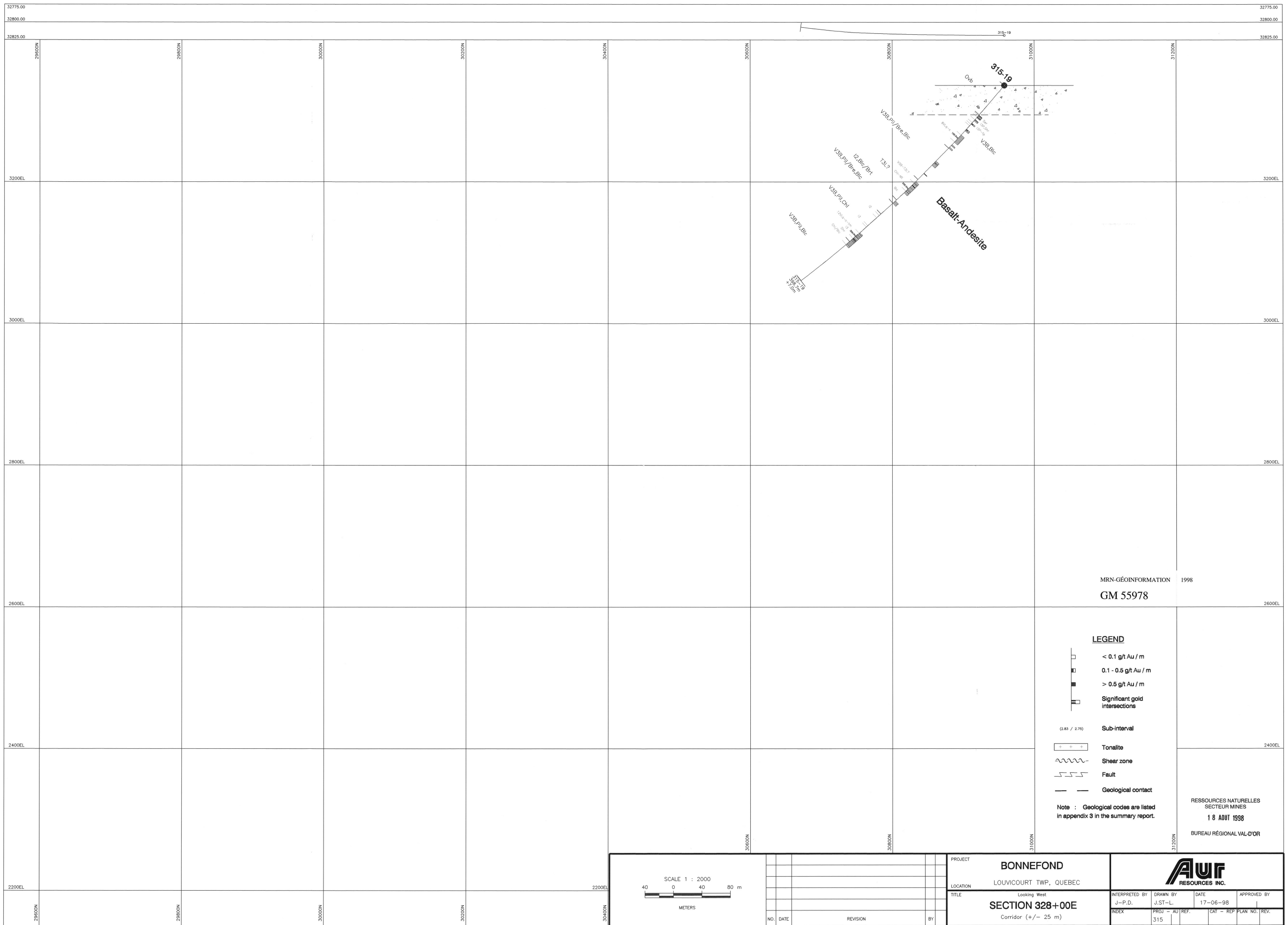


NO.	DATE	REVISION	BY

PROJECT: **BONNEFOND**
LOCATION: LOUVCOURT TWP, QUEBEC
TITLE: Looking West
SECTION 325+50E
Corridor (+/- 50 m)

INTERPRETED BY J-ST-L.	DRAWN BY J-ST-L.	DATE 17-06-98	APPROVED BY
INDEX 315	PROJ - AU REF.	CAT - REP PLAN NO.	REV.

98230017



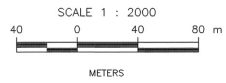
MRN-GÉOINFORMATION 1998
GM 55978

LEGEND

- < 0.1 g/t Au / m
- 0.1 - 0.5 g/t Au / m
- > 0.5 g/t Au / m
- Significant gold intersections
- Sub-interval
(2.85 / 2.75)
- Tonalite
- Shear zone
- Fault
- Geological contact

Note : Geological codes are listed in appendix 3 in the summary report.

RESSOURCES NATURELLES
SECTEUR MINES
18 AOÛT 1998
BUREAU RÉGIONAL VAL-D'OR



NO.	DATE	REVISION	BY

PROJECT **BONNEFOND**
LOCATION LOUVICOURT TWP, QUEBEC
TITLE Looking West
SECTION 328+00E
Corridor (+/- 25 m)

PROJECT BONNEFOND				
LOCATION LOUVICOURT TWP, QUEBEC				
TITLE Looking West	INTERPRETED BY J.-P.D.	DRAWN BY J.ST-L.	DATE 17-06-98	APPROVED BY
INDEX	PROJ - AU REF. 315	CAT - REP	PLAN NO.	REV.

98230017