

LEGEND

MAGNETIC INTERPRETATION

DM-1 Magnetic Domain  
DM-2

Interpreted Fault

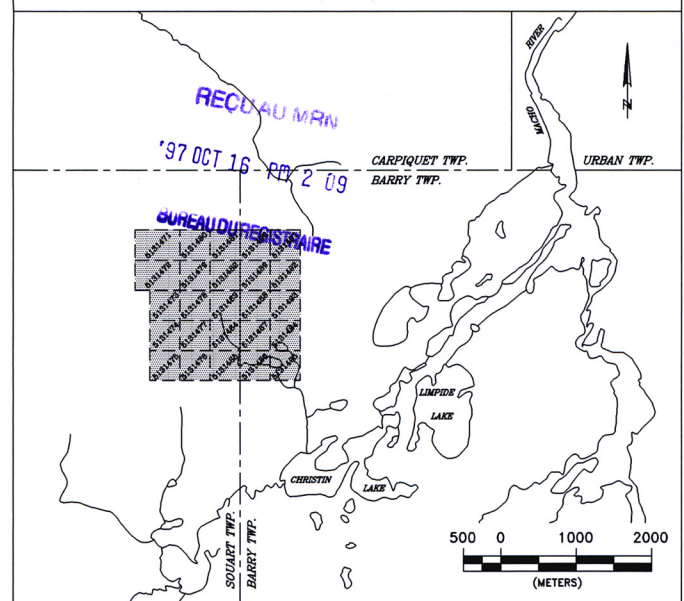
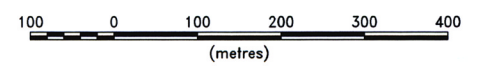
Mag Lapointe, 1996

V.L.F. GM-45380, 1987

Maxmin GM-45657, 1987

MRN - GÉOINFORMATION 1997  
GM 55240

SCALE 1 : 5 000



CONS. GOLD HAWK RESOURCES INC.  
EXPLORATION  
Val D'or Office, Quebec


RESSOURCES NATURELLES  
SECTEUR MINES  
08 OCT. 1997  
BUREAU RÉGIONAL VAL D'OR

DDH LOCATION PLAN  
Bart Zone Projection  
BARRY PROJECT (No.: 90)  
Barry-Souart Townships, Qc. (328/13)

MARK A. FEKETE  
F5454  
FELLOW

Interpreted by: M.Fekete Date 09/97  
Scale 1 : 5 000 Drawing no. 96-N117-1.0

97288139



RECU AU MRN  
'97 OCT 16 PM 2 09  
BUREAU DU REGISTRAIRE

MRN - GÉOINFORMATION 1997  
GM 55240

BUREAU REGIONAL VAL-D'OR  
RESSOURCES NATURELLES  
SECTEUR MINES  
08 OCT. 1997

Cons. GOLD HAWK Resources Inc EXPLORATION Val d'Or office, Quebec		
SECTION 0+00 (DDH 9097-01) BARRY PROJECT (No. 90) Barry-Souart Townships, Quebec		
Traced by : <i>A. M. R. C. / P. M. J.</i> Aug. 97	Approved by :	Scale : 1 : 500 (metres) 
Drawn by : <i>F. Beucher</i> Aug. 97	Plan no. :	
Supervised by : <i>Mark Fekete</i> Aug. 97	Revised by :	







