

RESSOURCES NATURELLES - SECTEUR MINES
REÇU
 28 JUN 1996
 BUREAU RÉGIONAL
 ROUYN-NORANDA

MRN - S.I.S.E.M.
 199609
GM 53909

LEGEND

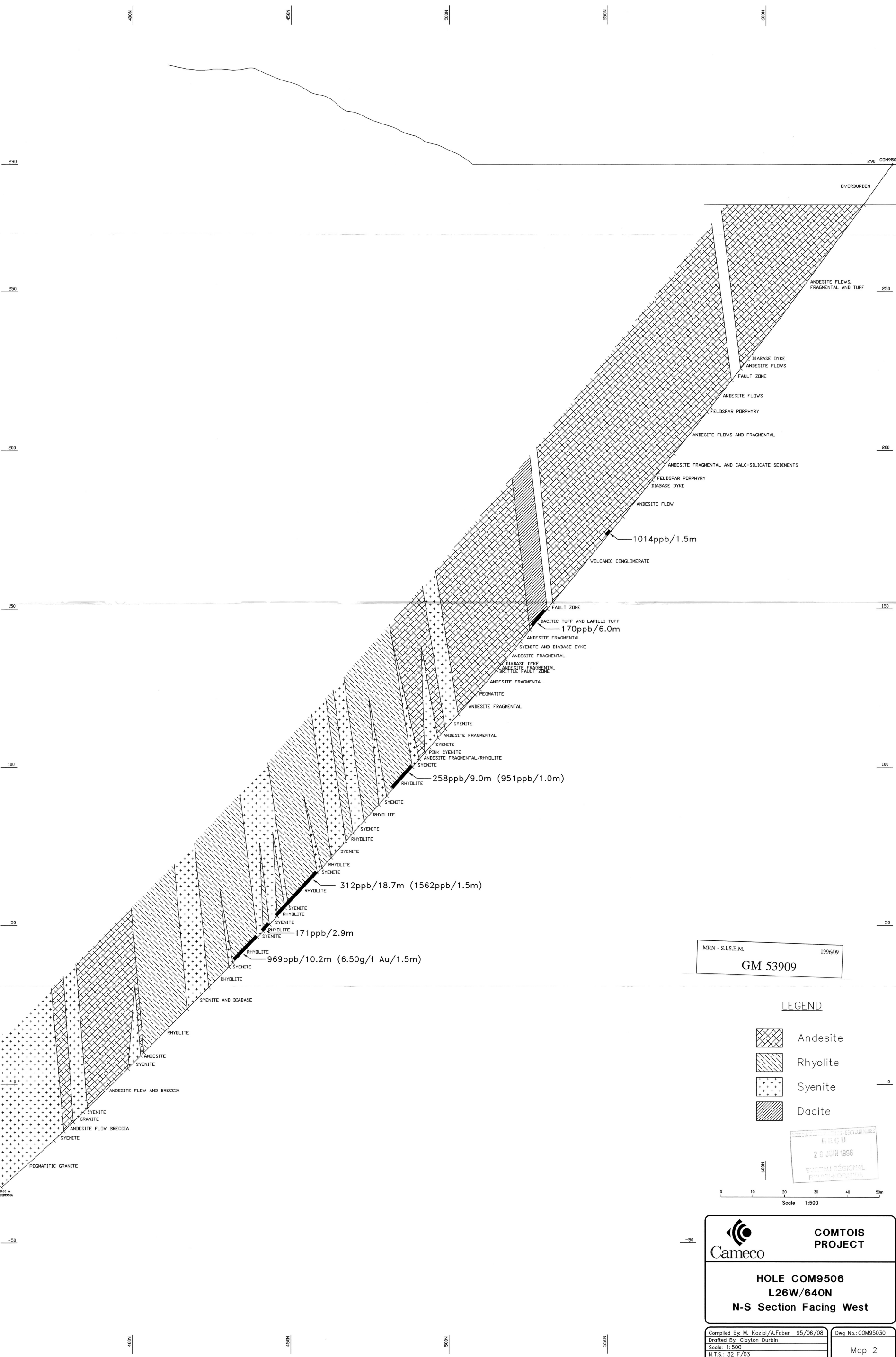
- | | | | |
|-----------------|---------------------|----|--|
| VI | Felsic Volcanic | D | outcrop area |
| VIA | Rhyolite | V | fallation; vertical, dip |
| VIB | Rhyodacite | P | lineation/plunge |
| VIC | Dacite | S | glacial striation |
| V2J | Andesite | C | geological contact |
| V3B | Basalt | BS | Beehler Syndicate |
| 11B | Granite | BD | 1967 Diamond Drill Hole |
| 12D | Syenite | CD | Comco Diamond Drill Hole (Pre Fall 1995) |
| S6A | Argillite | G | Grab Sample |
| S10 | Chert | T | Till Sample |
| S10F | Ferruginous Chert | TS | Till-Type Soil Sample |
| TEXTURES | | | |
| BP | Pyroclastic Breccia | | |
| BR | Brecciated | | |
| BX | Flow Breccia | | |
| FT | Fragmental | | |
| MA | Massive | | |
| PR | Pyroclastic | | |
| Tu | Tuff | | |
| MINERALS | | | |
| cp | chalcopryite | | |
| gr | garnet | | |
| hm | hematite | | |
| mg | magnetite | | |
| po | pyrrhotite | | |
| py | pyrite | | |

COMTOIS PROJECT
 96 18 4 023

**Geology and
 1995 Diamond Drill Hole
 Locations**





Compiled By: M.K., A.F.	96/01/24	Dwg No.: COM95014D
Drafted By: Clayton Durbin	Scale: 1:5,000	Map 1
N.T.S.: 32 F/03	Disposition(s):	

N-800



MRN - S.I.S.E.M. 1996/09
GM 53909

LEGEND

-  Andesite
-  Rhyolite
-  Syenite
-  Dacite

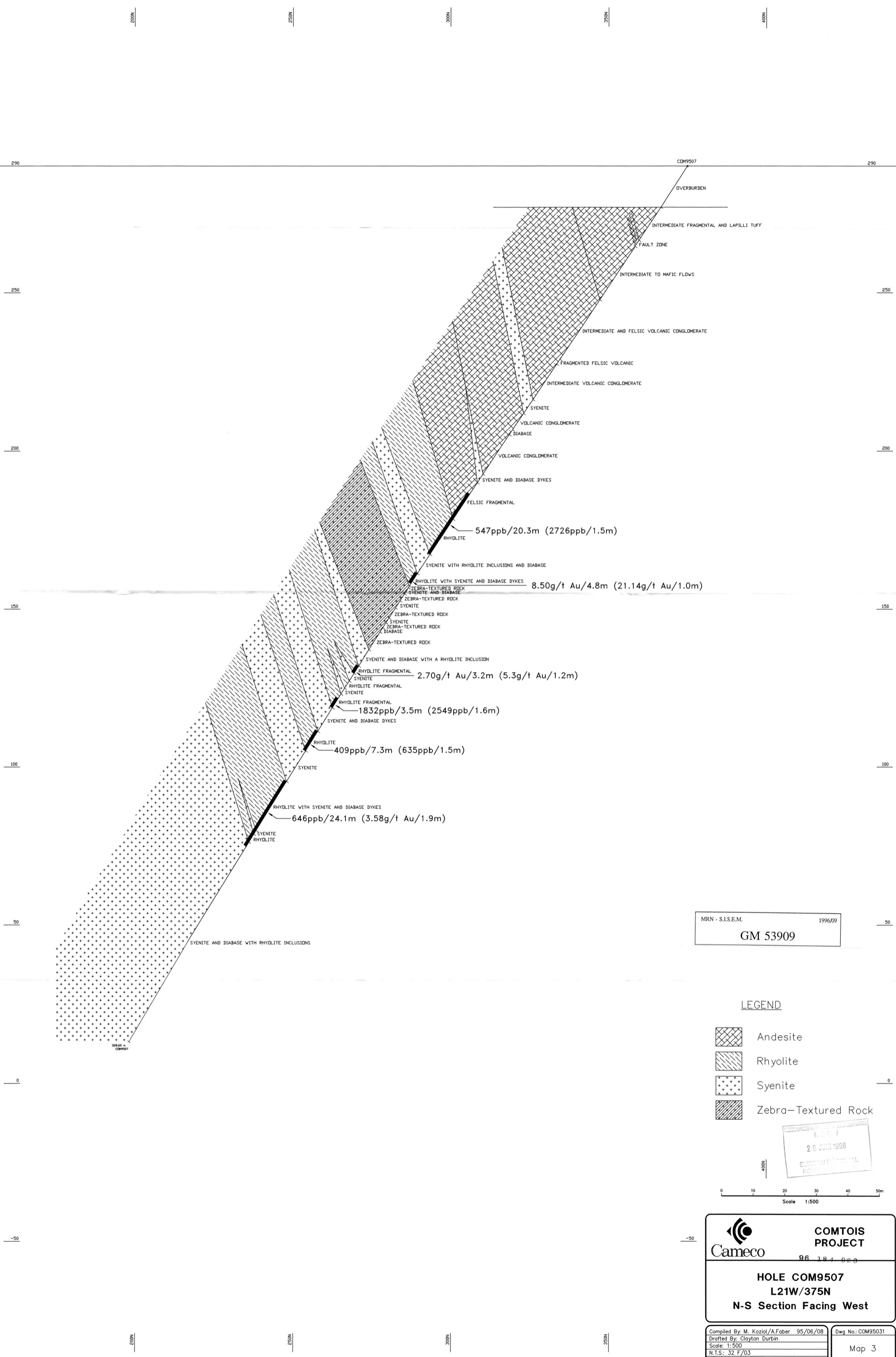
26 JUIN 1996
 BUREAU REGIONAL
 MINIERE

Scale 1:500

COMTOIS PROJECT

**HOLE COM9506
 L26W/640N
 N-S Section Facing West**

Compiled By: M. Koziol/A.Faber 95/06/08 Dwg No.: COM95030
 Drafted By: Clayton Durbin
 Scale: 1:500
 N.T.S.: 32 F/03
 Disposition(s): 5029365



CDM9507

DYERBURDEN

INTERMEDIATE FRAGMENTAL AND LAPILLI TUFF

FAULT ZONE

INTERMEDIATE TO MAFIC FLOWS

INTERMEDIATE AND FELSIC VOLCANIC CONGLOMERATE

FRAGMENTED FELSIC VOLCANIC

INTERMEDIATE VOLCANIC CONGLOMERATE

SYENITE

VOLCANIC CONGLOMERATE

DIABASE

VOLCANIC CONGLOMERATE

SYENITE AND DIABASE DYKES

FELSIC FRAGMENTAL

547ppb/20.3m (2726ppb/1.5m)

RHYOLITE

SYENITE WITH RHYOLITE INCLUSIONS AND DIABASE

RHYOLITE WITH SYENITE AND DIABASE DYKES

8.50g/t Au/4.8m (21.14g/t Au/1.0m)

ZEBRA-TEXTURED ROCK

SYENITE AND DIABASE

ZEBRA-TEXTURED ROCK

SYENITE

ZEBRA-TEXTURED ROCK

SYENITE

ZEBRA-TEXTURED ROCK

DIABASE

ZEBRA-TEXTURED ROCK

SYENITE

ZEBRA-TEXTURED ROCK

DIABASE

ZEBRA-TEXTURED ROCK

SYENITE

ZEBRA-TEXTURED ROCK

DIABASE

ZEBRA-TEXTURED ROCK

SYENITE

ZEBRA-TEXTURED ROCK

DIABASE

ZEBRA-TEXTURED ROCK

SYENITE

ZEBRA-TEXTURED ROCK

DIABASE

ZEBRA-TEXTURED ROCK

SYENITE

ZEBRA-TEXTURED ROCK

DIABASE

ZEBRA-TEXTURED ROCK

SYENITE

ZEBRA-TEXTURED ROCK

DIABASE

ZEBRA-TEXTURED ROCK

SYENITE

ZEBRA-TEXTURED ROCK

DIABASE

ZEBRA-TEXTURED ROCK

SYENITE

ZEBRA-TEXTURED ROCK

DIABASE

ZEBRA-TEXTURED ROCK

SYENITE

ZEBRA-TEXTURED ROCK

DIABASE

ZEBRA-TEXTURED ROCK

SYENITE

ZEBRA-TEXTURED ROCK

MRN - S.I.S.E.M. 1996/09
GM 53909

LEGEND

-  Andesite
-  Rhyolite
-  Syenite
-  Zebra-Textured Rock

RESOURCES AND REVENUE CANADA
20 JUN 1998
BUREAU FEDERAL
ECONOMIQUE


0 10 20 30 40 50m
Scale 1:500

 **COMTOIS PROJECT**
96-184-000

**HOLE COM9507
L21W/375N
N-S Section Facing West**







Compiled By: M. Kozioł/A.Faber 95/06/08 Dwg No.: COM95031
Drafted By: Clayton Durbin
Scale: 1:500
N.T.S.: 32 F/03
Disposition(s): 5029367

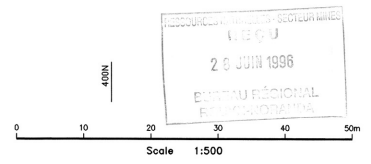
Map 3



MRN - S.I.S.E.M. 1996/09
GM 53909

LEGEND

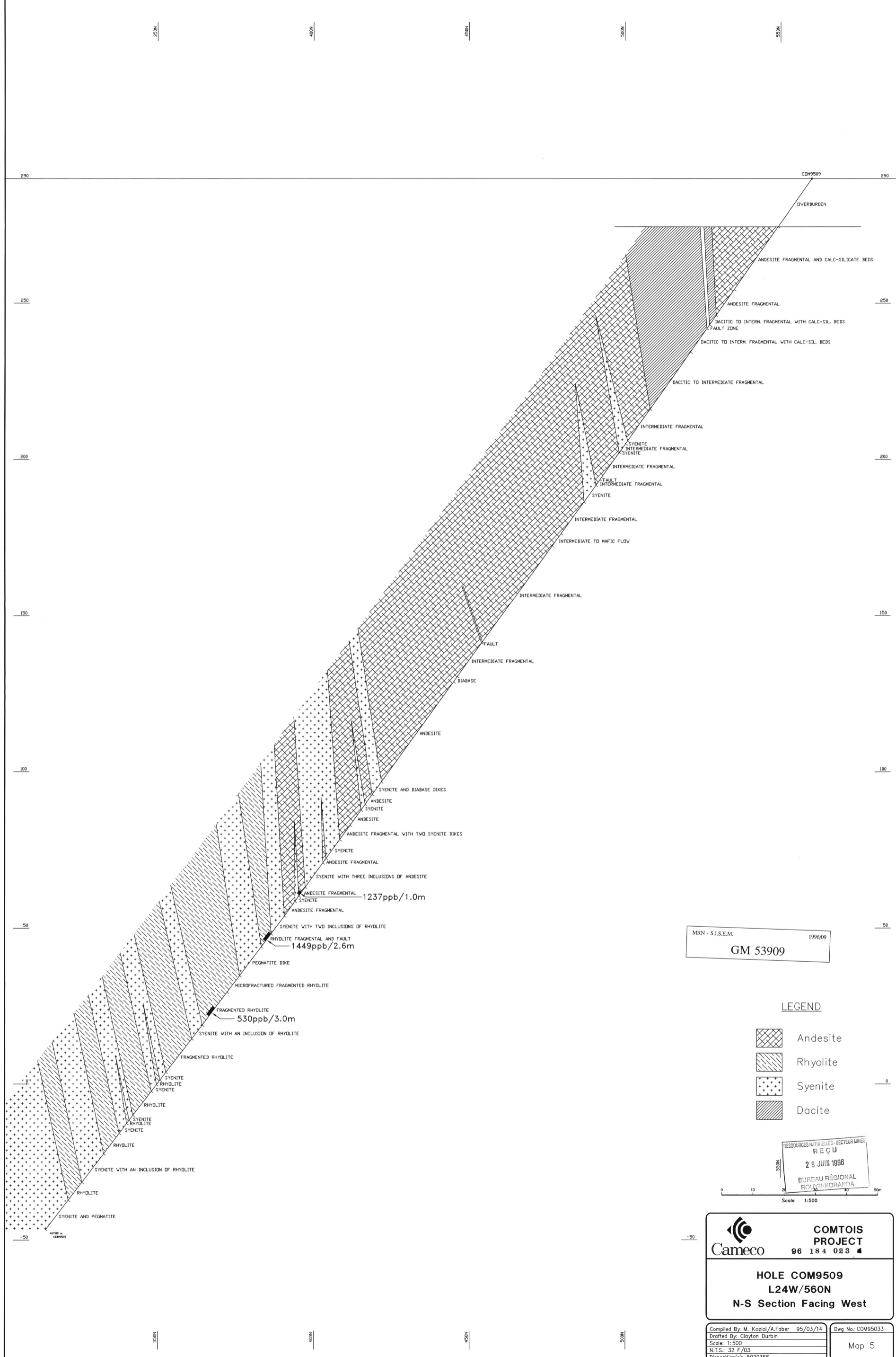
-  Andesite
-  Rhyolite
-  Syenite
-  Dacite
-  Intermediate Tuff
-  Zebra-Textured Rock



COMTOIS PROJECT
 96 184 023





**HOLE COM9508
 L19W/415N
 N-S Section Facing West**

Compiled By: M. Koziol/A.Faber 95/06/08	Dwg No.: COM95032
Drafted By: Clayton Durbin	
Scale: 1:500	
N.T.S.: 32 F/03	
Disposition(s): 5029368	Map 4




MRN - S.I.S.E.M. 1996/09
GM 53909

LEGEND

-  Andesite
-  Rhyolite
-  Syenite
-  Dacite

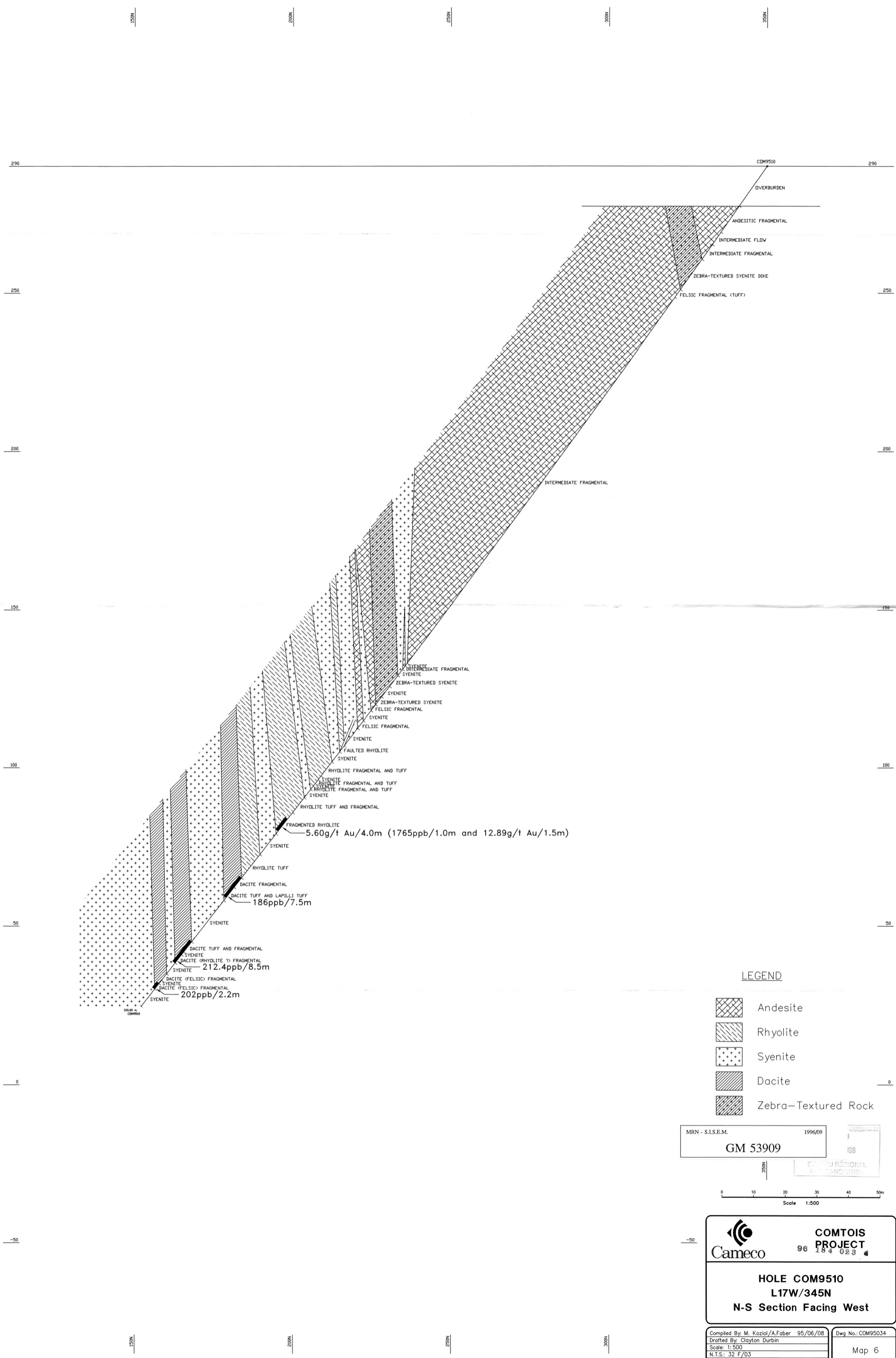
RESSOURCES NATURELLES - SECTEUR MINES
REQU
 28 JUIN 1996
 BUREAU REGIONAL
 ROUYN-NORANDA

Scale 1:500






 **COMTOIS PROJECT**
 96 184 023 4

HOLE COM9509
L24W/560N
N-S Section Facing West

Compiled By: M. Koziol/A.Faber 95/03/14 Dwg No.: COM95033
 Drafted By: Clayton Durbin
 Scale: 1:500
 N.T.S.: 32 F/03
 Disposition(s): 5029366



LEGEND

-  Andesite
-  Rhyolite
-  Syenite
-  Dacite
-  Zebra-Textured Rock

MRN - S.I.S.E.M. 1996/09
GM 53909
 196
 DIVISION REGIONAL
 LITHOLOGICAL

0 10 20 30 40 50m
 Scale 1:500

 **COMTOIS PROJECT**
 96 184 083

HOLE COM9510
L17W/345N
N-S Section Facing West

Compiled By: M. Koziol/A.Faber 95/06/08 Dwg No.: COM95034
 Drafted By: Clayton Durbin
 Scale: 1:500
 N.T.S.: 32 F/03
 Disposition(s): 5081420

Map 6

100N

150N

200N

250N

290

COM9511

290

OVERBURDEN

250

250

FAULT ZONE





200

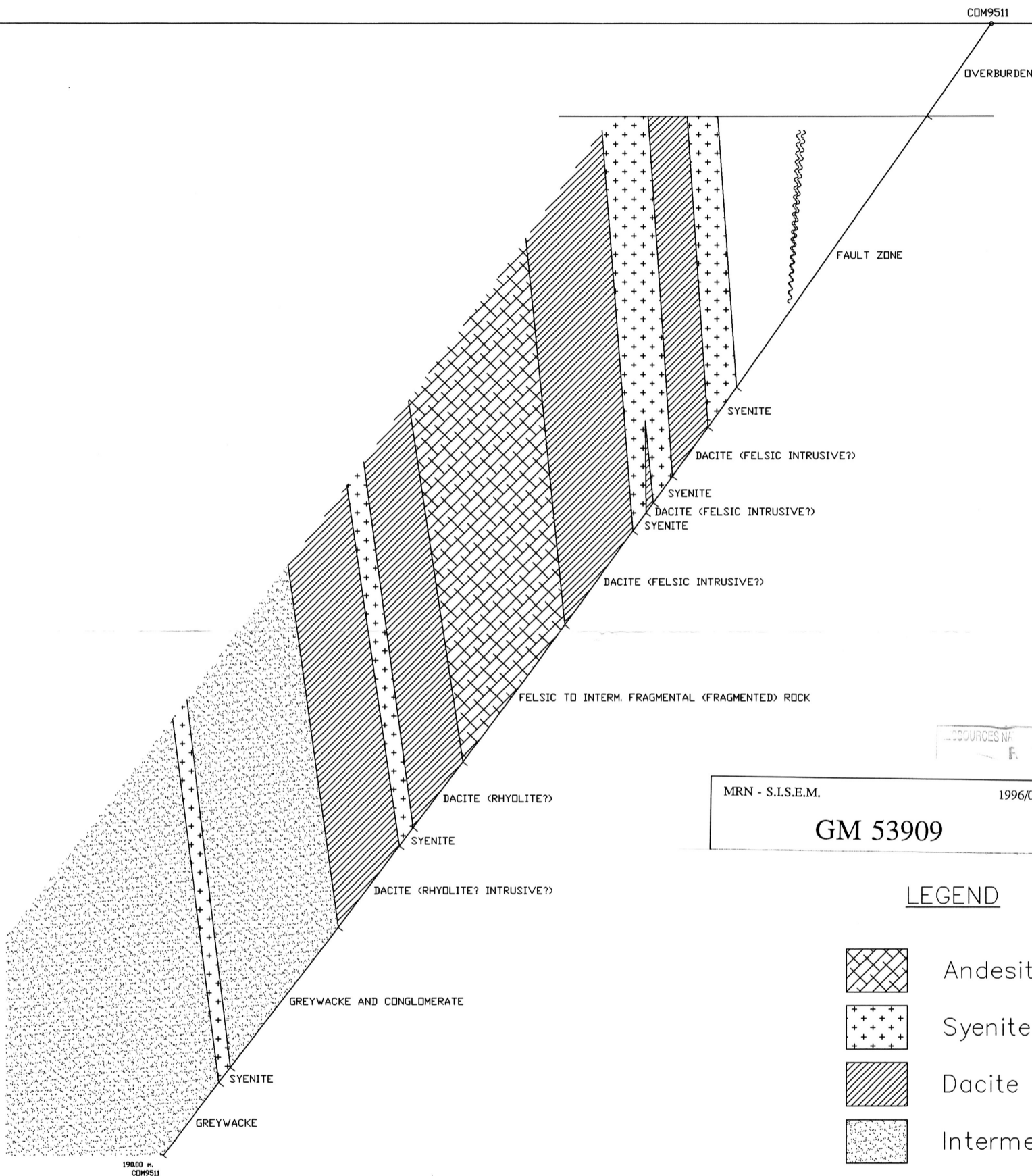
200

FELSIC TO INTERM. FRAGMENTAL (FRAGMENTED) ROCK

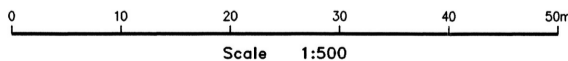
RESOURCES NATIONAL CORPORATION
 MRN - S.I.S.E.M. 1996/09
GM 53909

LEGEND

-  Andesite
-  Syenite
-  Dacite
-  Intermediate Tuff




190.00 m. COM9511



250N

96 184 028

 **COMTOIS PROJECT**

**HOLE COM9511
L12W/250N
N-S Section Facing West**

Compiled By: M. Koziol/A. Faber 95/03/14	Dwg No.: COM95035
Drafted By: Clayton Durbin	
Scale: 1:500	
N.T.S.: 32 F/03	
Disposition(s): 5081421	

Map 7

100

100

100N

150N

200N