

5135753

5135754

5081419

5029365

5029366

5029367

5029368

5081420

5081421

5081422

5081423

5081424

5081425

5081426

5135758

5135759

5135760

5135761

5135762

5135763

5135764

5135765

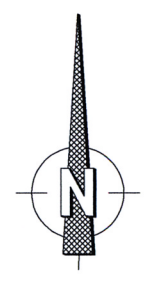
5135766

5135767

5135768

LEGEND

- V1 Felsic Volcanic
 - V1A Rhyolite
 - V1B Rhyodacite
 - V1C Dacite
 - V2J Andesite
 - V3B Basalt
 - I1B Granite
 - I2D Syenite
 - SEA Argillite
 - S1O Chert
 - S1OF Ferruginous Chert
 - TEXTURES**
 - BP Pyroclastic Breccia
 - BR Brecciated
 - BX Flow Breccia
 - FT Fragmental
 - MA Massive
 - PR Pyroclastic
 - Tu Turf
 - MINERALS**
 - cp chalcopyrite
 - gr garnet
 - hm hematite
 - mg magnetite
 - ps pyrrhotite
 - py pyrite
- outcrop area
 - foliation; vertical, dip
 - lineation/plunge
 - glacial striation
 - geological contact
 - Till Sample 1994
 - Grab Sample 1994
 - Boulder



BL 16+00N

BL 8+00N

BL 0+00

L 30+00W

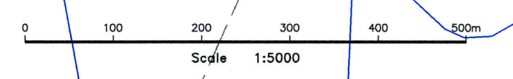
L 20+00W

L 10+00W

N-800

RESSOURCES MINIERES
REQ
28 JUN 1996
BUREAU REGIONAL
ROUYN-NORANDA

MRN - GÉOINFORMATION 1997
53756
GM 53756

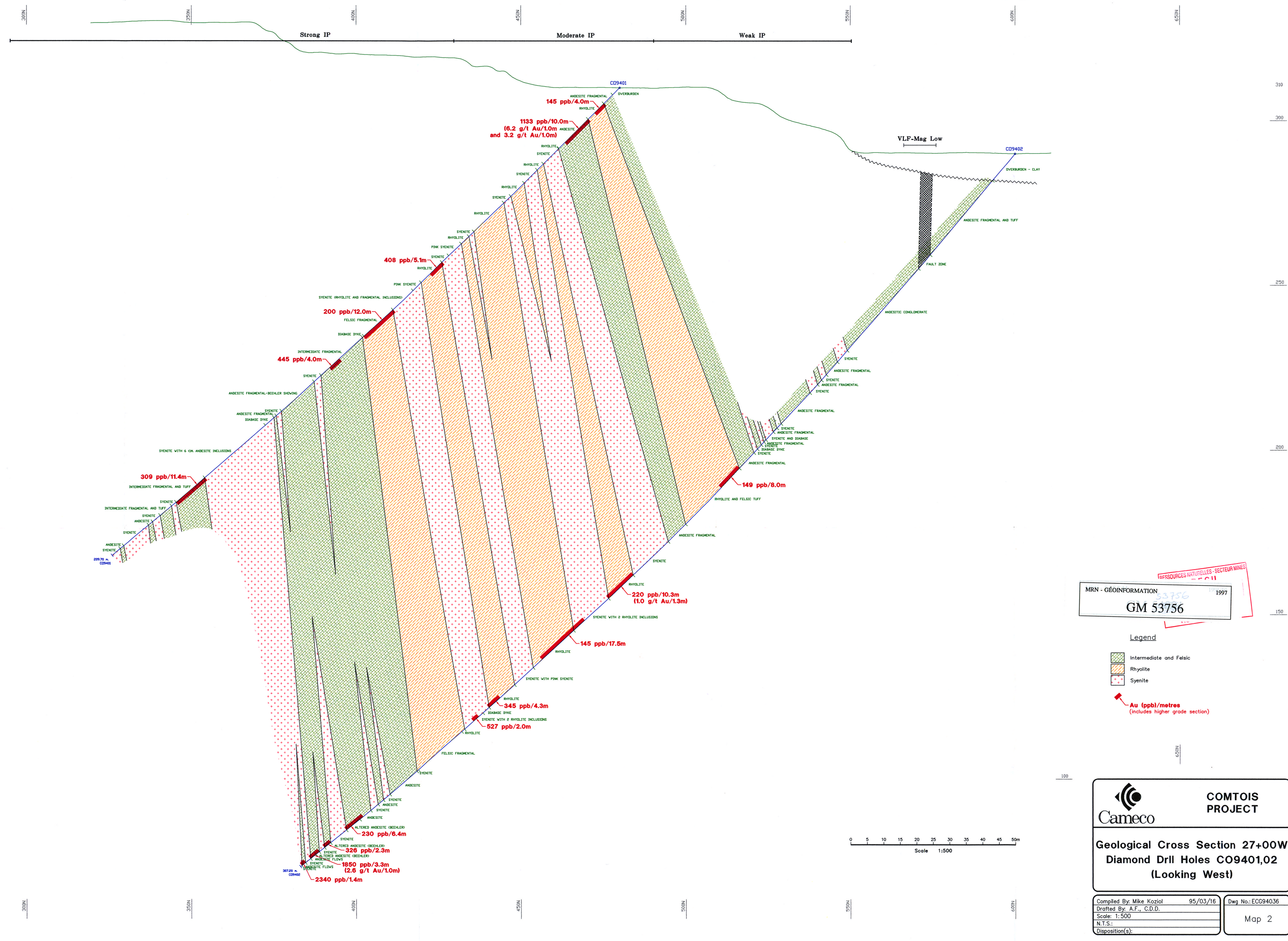


COMTOIS PROJECT

**Geology and
1994 Diamond Drill Hole
Locations**

| | | |
|----------------------------|----------|--------------------|
| Compiled By: M.K., A.F. | 95/06/09 | Dwg No.: ECG94016B |
| Drafted By: Clayton Durbin | | |
| Scale: 1:5,000 | | |
| N.T.S.: | | |
| Disposition(s): | | |

Map 1



310
300
250
200
150
100

310
300
250
200
150
100

Strong IP Moderate IP Weak IP

VLF-Mag Low

CD9401

CD9402

145 ppb/4.0m
1133 ppb/10.0m
(6.2 g/t Au/1.0m
and 3.2 g/t Au/1.0m)

408 ppb/5.1m

200 ppb/12.0m

445 ppb/4.0m

309 ppb/11.4m

149 ppb/8.0m

220 ppb/10.3m
(11.0 g/t Au/1.3m)

145 ppb/17.5m

345 ppb/4.3m

527 ppb/2.0m

230 ppb/6.4m

326 ppb/2.3m

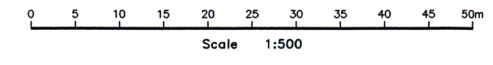
1850 ppb/3.3m
(2.6 g/t Au/1.0m)

2340 ppb/1.4m

MRN - GÉOINFORMATION 1997
53756
GM 53756

Legend

- Intermediate and Felsic
- Rhyolite
- Syenite
- Au (ppb)/metres (includes higher grade section)

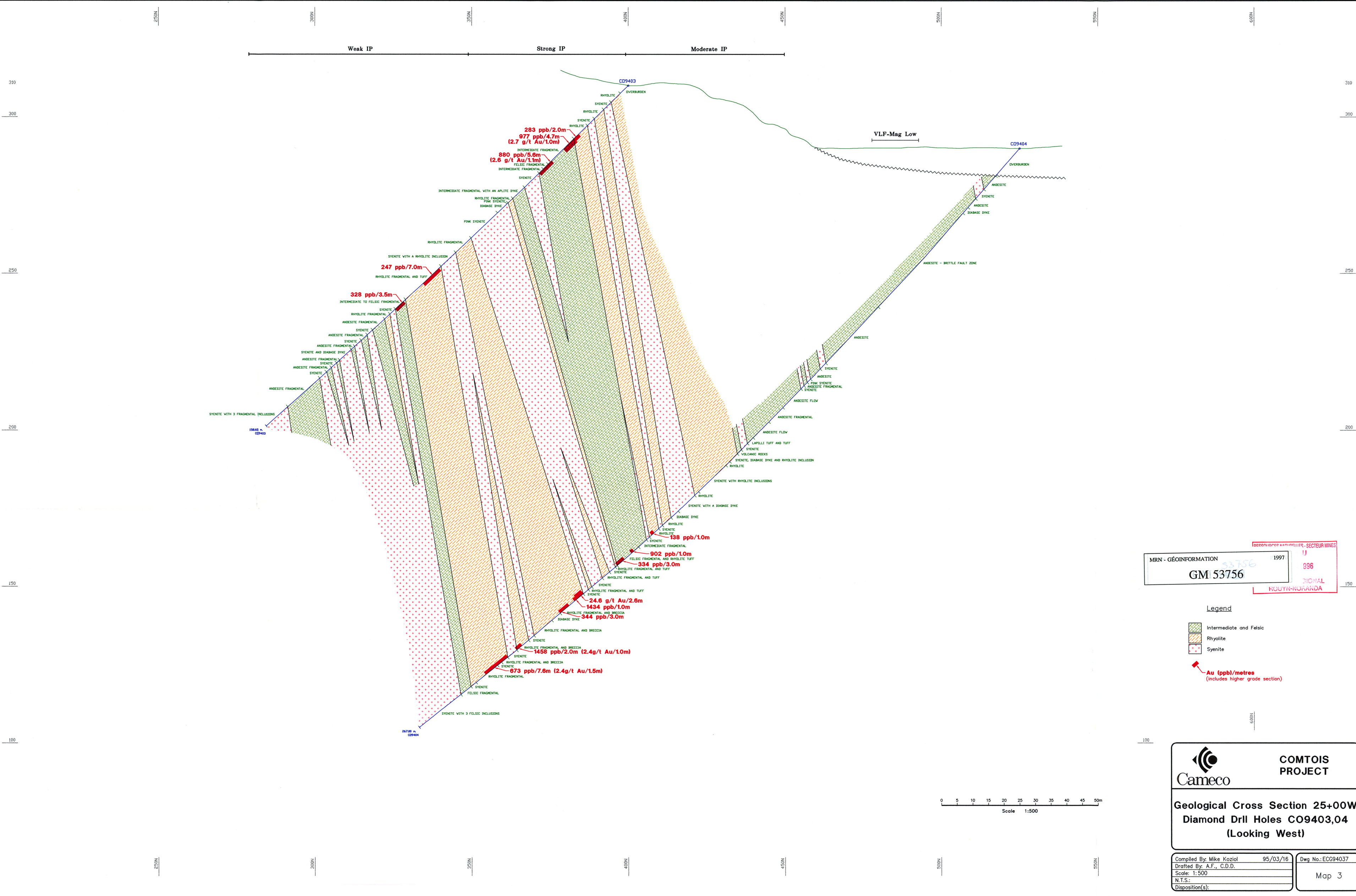


COMTOIS PROJECT

Geological Cross Section 27+00W
Diamond Drill Holes CO9401,02
(Looking West)

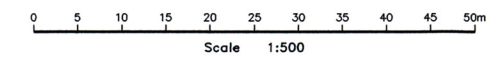
| | | |
|--------------------------|----------|------------------|
| Compiled By: Mike Koziol | 95/03/16 | Dwg No.: EC94036 |
| Drafted By: A.F., C.D.D. | | |
| Scale: 1:500 | | |
| N.T.S.: | | |
| Disposition(s): | | |

Map 2



MRN - GÉOINFORMATION 1997
 3336
GM 53756
 996
 SIGNAL
 ROUY-NORANDA

- Legend**
- Intermediate and Felsic
 - Rhyolite
 - Syenite
 - Au (ppb)/metres (includes higher grade section)

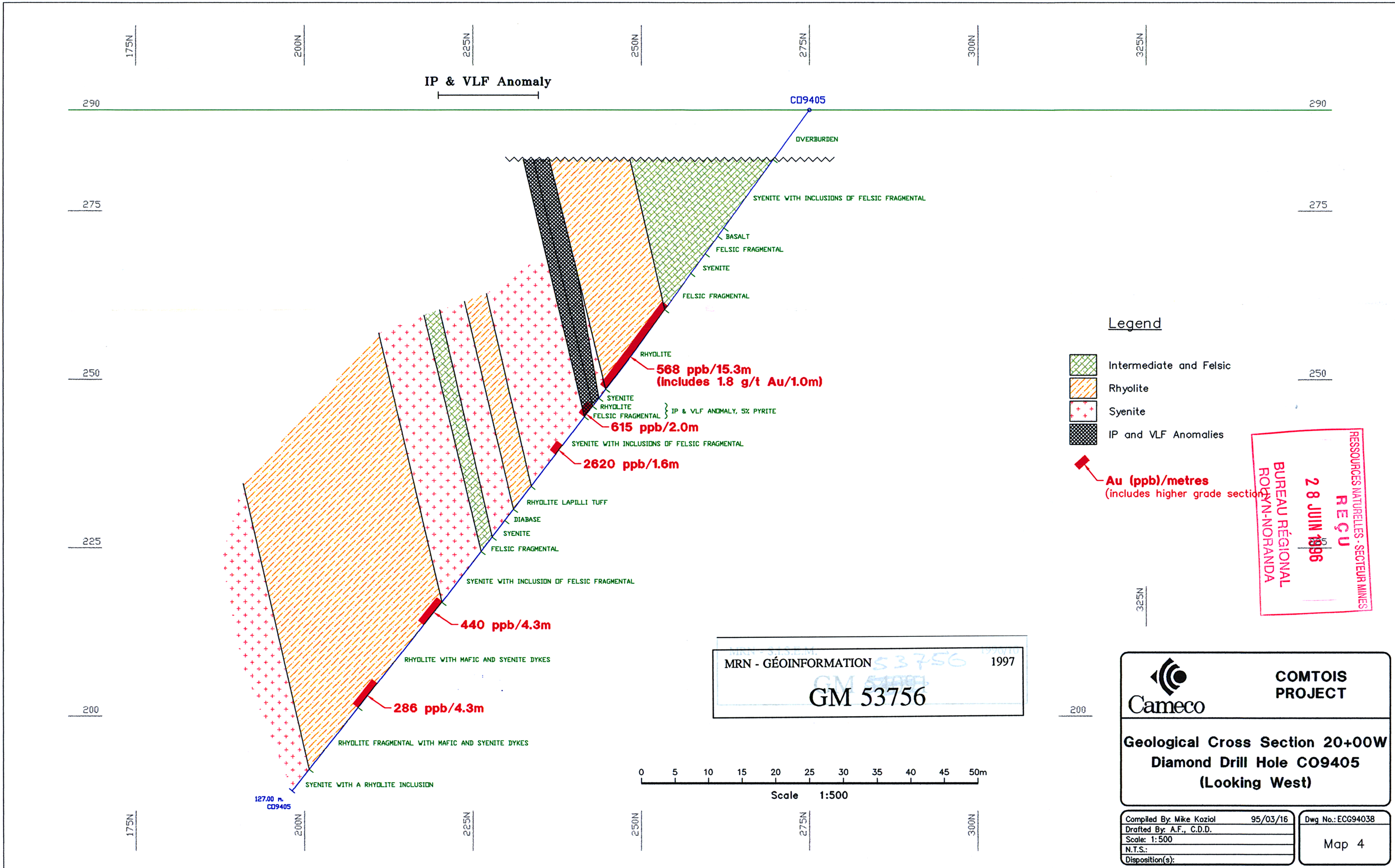


COMTOIS PROJECT

Geological Cross Section 25+00W
Diamond Drill Holes CO9403,04
(Looking West)

| | | |
|--------------------------|----------|-------------------|
| Compiled By: Mike Koziol | 95/03/16 | Dwg No.: ECG94037 |
| Drafted By: A.F., C.D.D. | | |
| Scale: 1:500 | | |
| N.T.S.: | | |
| Disposition(s): | | |

Map 3



RESSOURCES NATURELLES - SECTEUR MINES
 REÇU
 28 JUN 1996
 BUREAU RÉGIONAL
 ROYAN-NORANDA

96 184 006