

MRN-GEOINFORMATION 1996

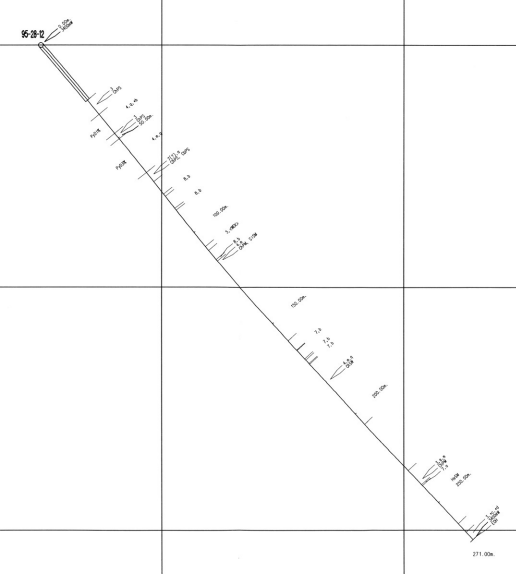
GM 53641

- | | | | |
|--|----------------------------------|--|------------------------------------|
| | FALCONBRIDGE CLAIMS FR-01-772 | | NORMETAL-COMINCO-AUBE FR-05-722 |
| | SALAMAS OPTION FR-05-722 | | MINING CONCESSION |
| | COMINCO FR-05-751 | | |
| | STOCH FR-05-722 | | |

FALCONBRIDGE LIMITED
 CLAIMS
 1000-0000

FIG. 2


MIN. DES RESSOURCES
DE GÉOLOGIE DES MINES
QUÉBEC
1995-08-02
REQU
RESSOURCES NATURELLES - SECTEUR MINES
REQU
26 MAI 1995
BUREAU RÉGIONAL
ROLYN-NORANDA



MIN. DES RESSOURCES
DE GÉOLOGIE DES MINES
QUÉBEC
1995-08-02
REQU
RESSOURCES NATURELLES - SECTEUR MINES
REQU
26 MAI 1995
BUREAU RÉGIONAL
TRAMONDA

MRN - S.I.S.E.M. 199604
GM 53641

| | | | |
|---------------------------------------|--------------------------|--------------------|--|
| FALCONBRIDGE LIMITED | | | |
| Exploration Division | | Timmins, ONTARIO | |
| NORMETAL PROJECT AREA DRILLING | | | |
| DIAMOND DRILL SECTION 34400W | | | |
| FERROV. TRF. | | | |
| Traced : ARBET | NTS : JCC/REV.07 | PROJECT No. : 822P | |
| Drawn : M.M. 25-05-95 | MAP No. : | FILE : JGM/1 | |
| Supervised : C.B. 25-05-95 | Scale : 1 : 100 (metres) | | |
| Revised : | | | |



RESSOURCES NATURELLES - GÉOLOGIE MINÉRIE
REQU
 25 MAI 1995
 BUREAU REGIONAL
 ROUYNORANDA


MRN - S.I.S.E.M. 199604
GM 53641

| | | | | | |
|---------------------------------------|----------|----------------------|----------|-------------------|------------------|
| FALCONBRIDGE LIMITED | | Exploration Division | | TIMMINES, ONTARIO | |
| NORMETAL PROJECT AREA DRILLING | | | | | |
| DIAMOND DRILL SECTION 40+50W | | | | | |
| LOOKING S12 PERKIN TWP. | | | | | |
| Trace | PROJECT | DATE | 25-05-95 | PROJECT NO. | 2500 |
| Drawn | BY: J.P. | DATE | 25-05-95 | MAP NO. | FILE: 4050W/2 |
| Supervised | BY: J.P. | DATE | 25-05-95 | SCALE | 1:500 (VERTICAL) |
| Revised | | | | | |

RESSOURCES NATURELLES - SECTEUR MINIER
REQU
 26 MAI 1995
 BUREAU REGIONAL
 POLYNY-NORANDA

RESSOURCES NATURELLES - SECTEUR MINIER
REQU
 26 MAI 1995
 BUREAU REGIONAL
 POLYNY-NORANDA

MRN - S.I.S.E.M. 199604
GM 53641

| | | | |
|---------------------------------------|-----------------------|---|---------------------|
| FALCONBRIDGE LIMITED | |  | |
| Exploration Division | | Timmins, ONTARIO | |
| NORMETAL PROJECT AREA DRILLING | | | |
| DIAMOND DRILL SECTION 43+00W | | | |
| LOOKING 300° | | FERRON TWP. | |
| Traced : <i>ANZEP</i> | NTS : <i>02-PV-07</i> | PROJECT No. : <i>0720</i> | |
| Drawn : <i>M.M.</i> | <i>25-05-85</i> | MAP No. : | FILE : <i>ZIF-7</i> |
| Supervised : <i>N.D.</i> | <i>25-05-85</i> | Scale : 1 : 1000 | (metres) |
| Revised : | | | |