


GRID 7




ROUTE 113

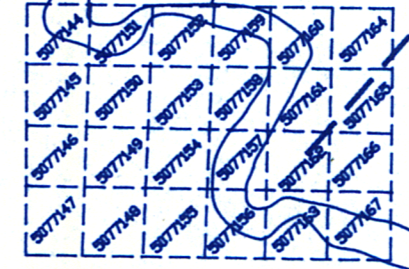
RIVIERE CHIBEUIGAMAU



GRID 8



GRID 9



GRID 11
Lac du Coeur
Pendant



GRID 12



GRID 10

LA RIBOURDE TWP.

SAUSURE TWP.

SAUSURE TWP.

DOLMIEU TWP.

75° 30'

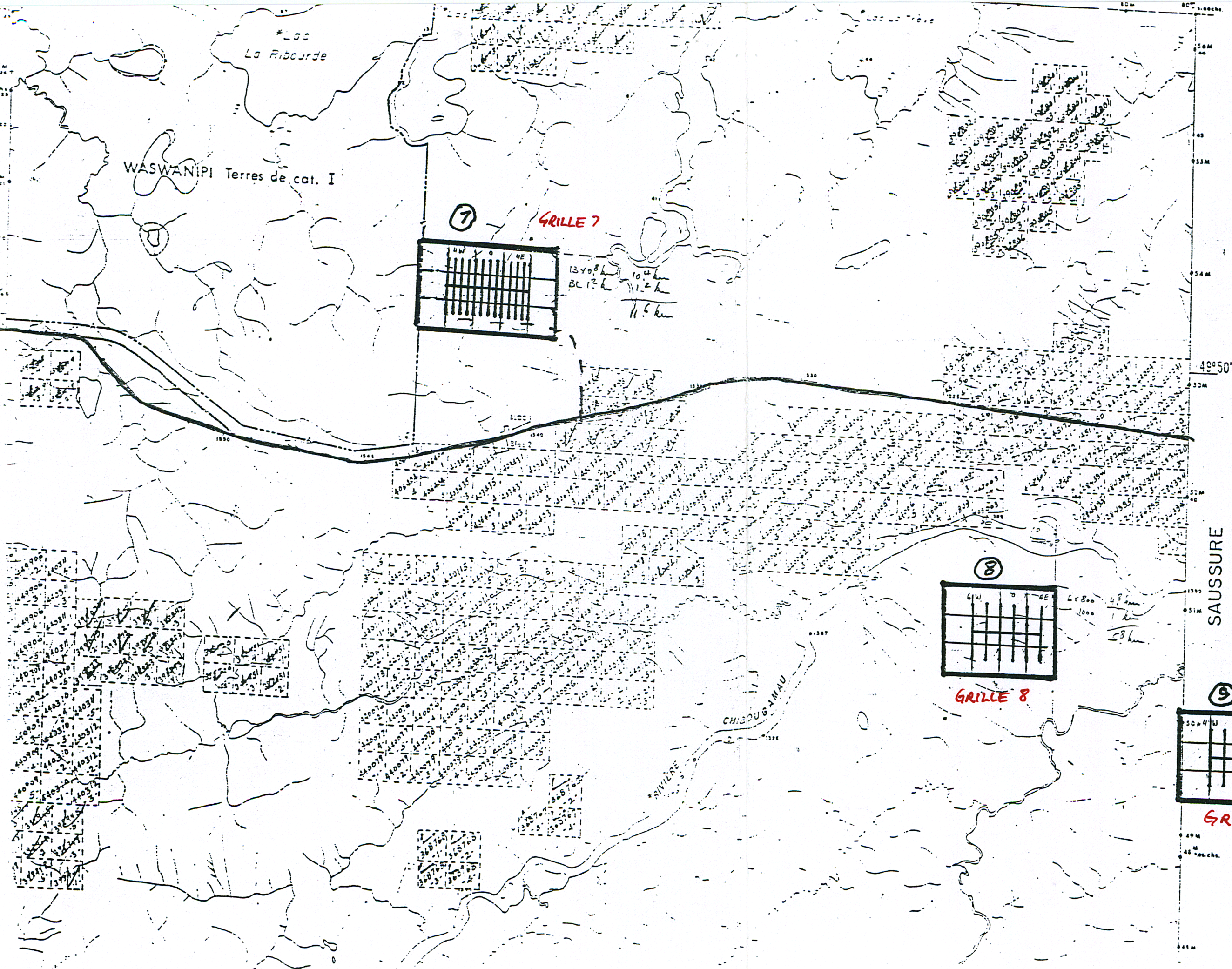
49° 45'

Ressources Naturelles
Secteur mines

MRN - S.I.S.E.M. 1995/07

Bu GM 53053

94356026



MRN - S.I.S.E.M. GM 53053 1995/07

Pierre Fouché #00362
 Daniel Larjoui #01373
 Robert Fouché #00362

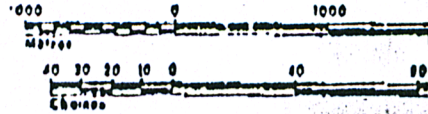
(ABITIBI-EST)

Min. du Québec
de l'Énergie et des Ressources
générale de l'industrie minière

H. VILLI LIT
RS-10-93 MER 11:03 IDE ET R CIBI

Échelle 1:50,000

ACER CE BORD EN PREMIER DANS LA MACHINE



A télécopier

N. N.E.R. Valda

Service: _____

Id du télécopieur: _____

Nbre de pages: _____

De: Alain Chibanguem

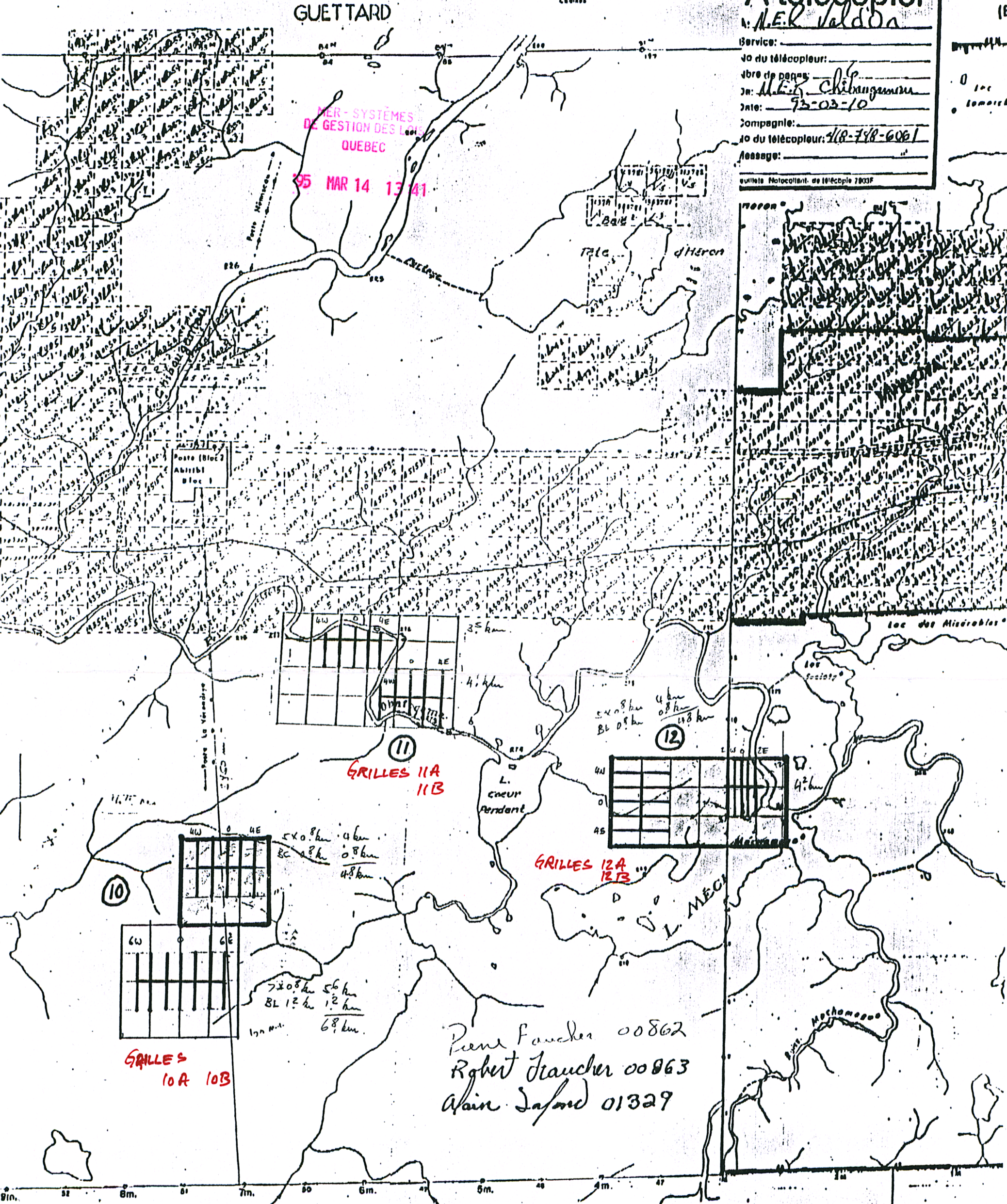
Date: 93-03-10

Compagnie: _____

Id du télécopieur: 118-748-6061

Message: _____

utilisé Matériel de télécopie 283F




Pierre Faucher 00862
Robert Traucher 00863
Alain Lafond 01329

rents
des terres & Forêts

MRN - S.I.S.E.M. 1995/07
GM 53053

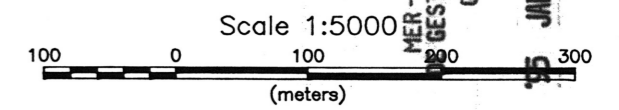
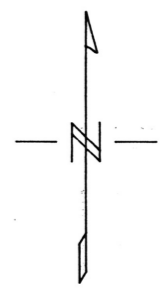
SAUSSURE
DOLHIEU



Ressources Naturelles
Secteur mines

22 DEC. 1994

Bureau Régional Val-d'Or




MER-SYSTEMES
GESTION DES LOIS
QUEBEC

JAN 5 13:10

MRN - S.I.S.E.M. 1995/07
GM 53053

EXPLORECO INC.
LEVE MAGNETOMETRIQUE
Contour Interval 100 Gammas
GRID 7
OCT. 1994
LARIBOURDE TWP.
Quebec
Charge de Project: R.CODA

94356026

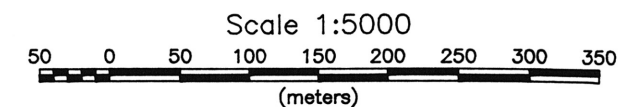
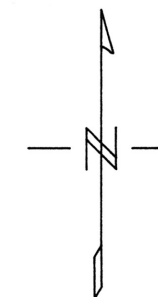


Ressources Naturelles
Secteur mines

22 DEC. 1994

Bureau Régional Val-d'Or

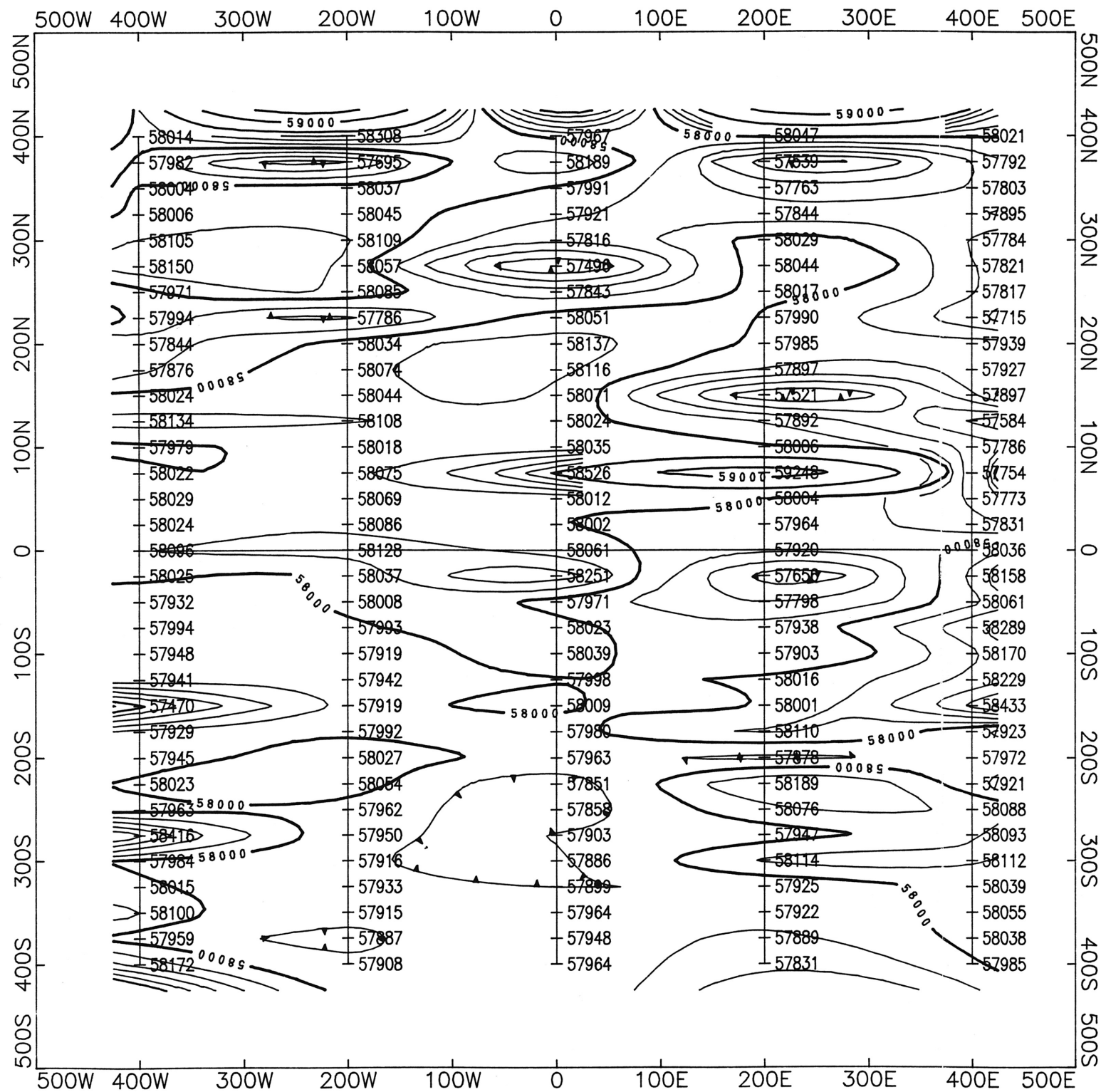
94356026



MRN - S.I.S.E.M. 1995/07
GM 53053

EXPLORECO INC.
LEVE MAGNETOMETRIQUE
Contour Interval 100 Gammas
GRID 8
OCT. 1994
LARIBOURDE TWP.
Quebec
Charge de Project: R. CODA

94356026

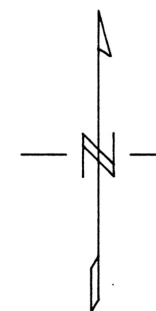


Ressources Naturelles
Secteur mines

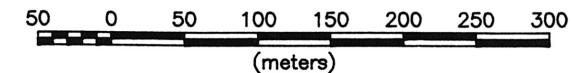
22 DEC. 1994

Bureau Régional Val-d'Or

94356026




Scale 1:5000



MRN - S.I.S.E.M. 1995/07
GM 53053

EXPLORECO INC.
LEVE MAGNETOMETRIQUE
Contour Interval 100 Gammas
GRID 9
OCT. 1994
SAUSSURE TWP.
Quebec
Charge de Project: R.CODA

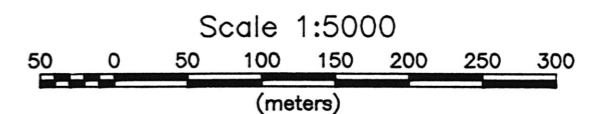
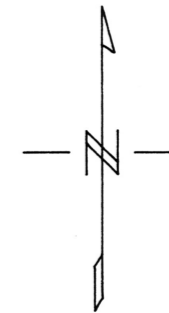


Ressources Naturelles
Secteur mines

22 DEC. 1994

Bureau Régional Val-d'Or

94356026



MRN - S.I.S.E.M. 1995/07

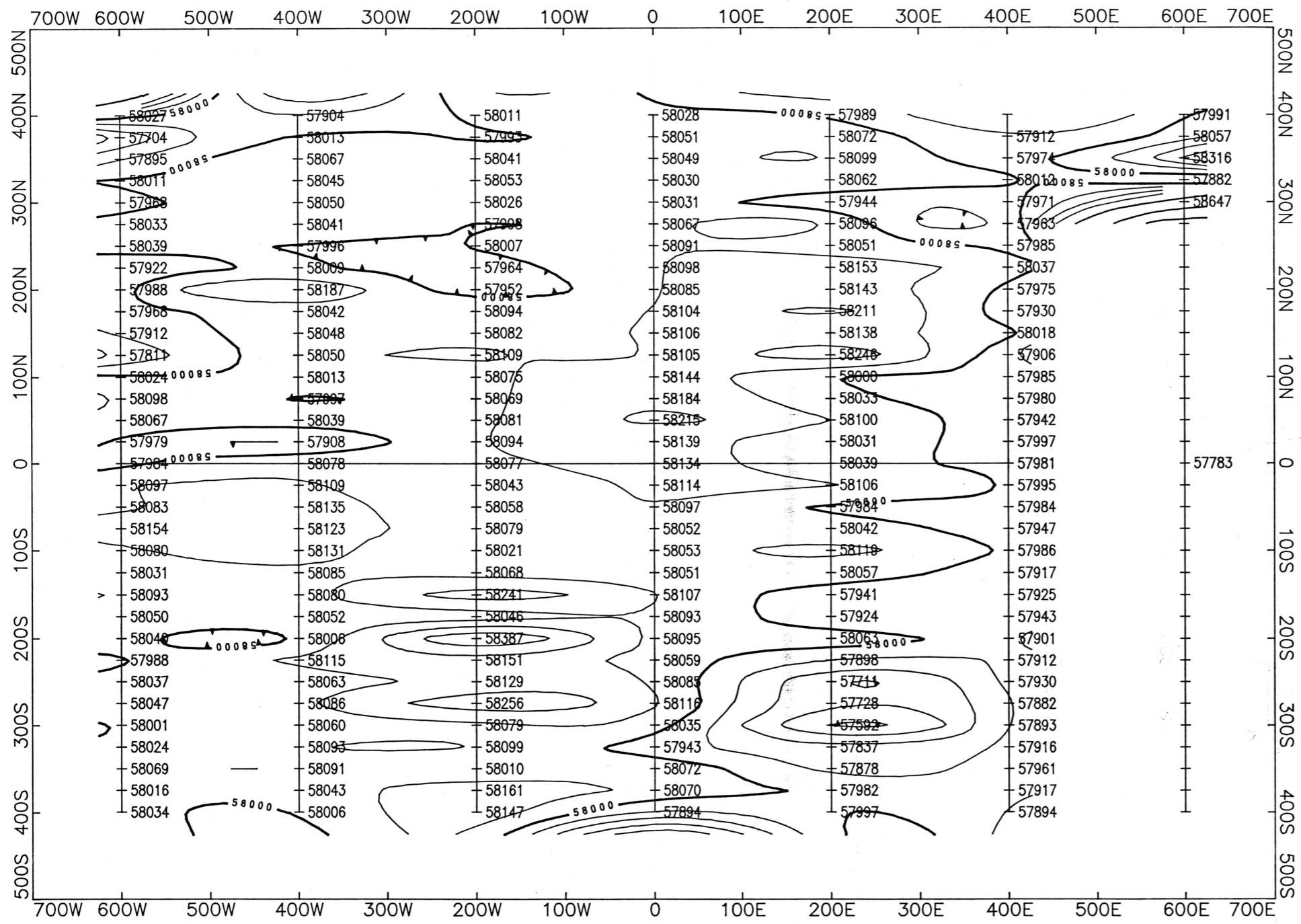
GM 53053

EXPLORECO INC.

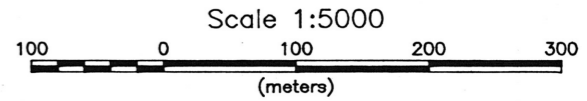
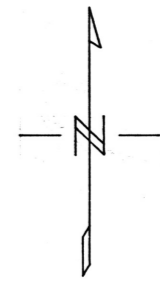
LEVE MAGNETOMETRIQUE
Contour Interval 100 Gammas
GRID 10A

OCT. 1994
SAUSSURE TWP.
Quebec

Charge de Project: R. CODA

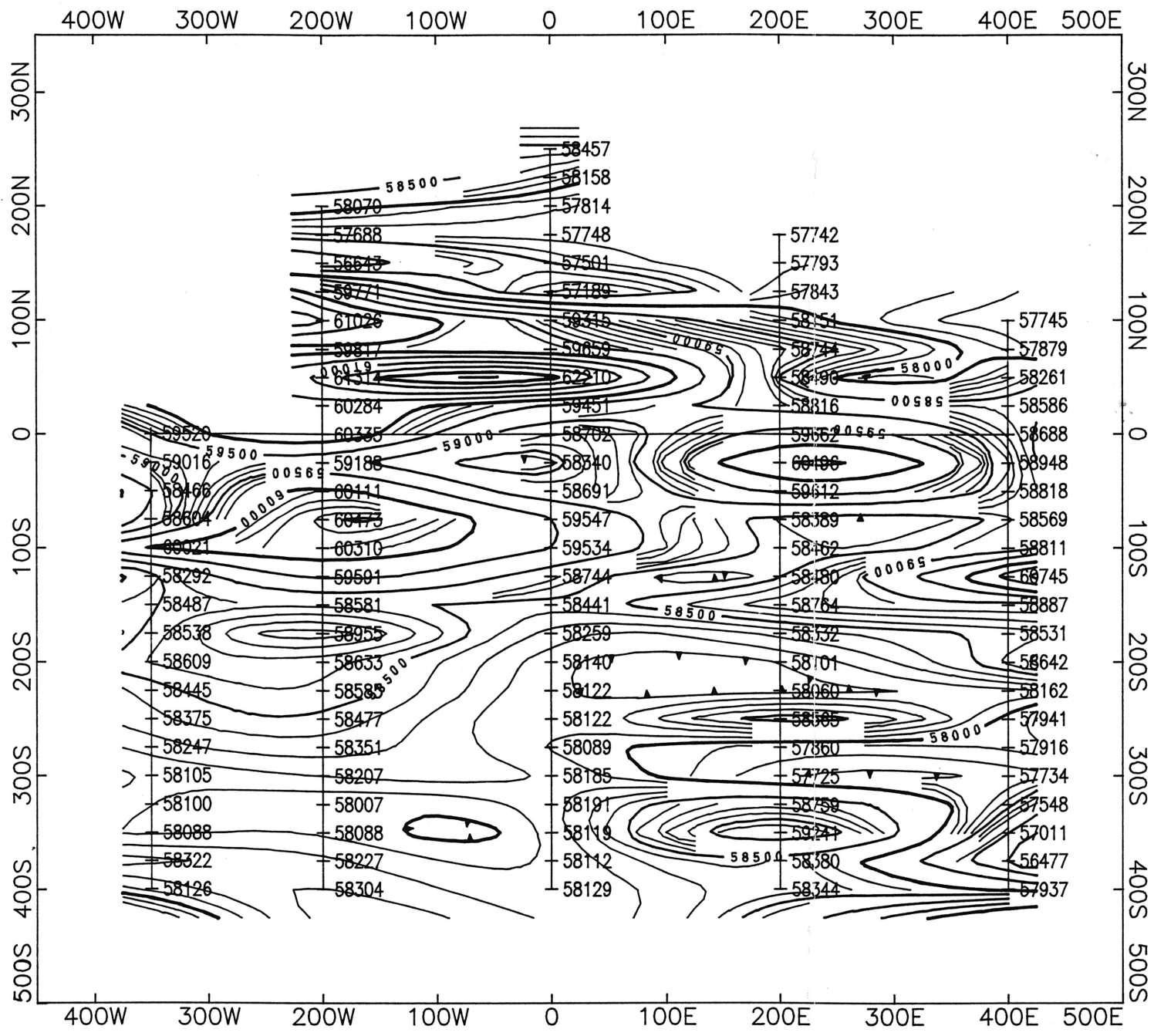


Ressources Naturelles
Secteur mines
22 DEC. 1994
Bureau Régional Val-d'Or



MRN - S.I.S.E.M. 1995/07
GM 53053

EXPLORECO INC.
LEVE MAGNETOMETRIQUE
Contour Interval 100 Gammas
GRID 10B
OCT. 1994
SAUSSURE TWP.
Quebec
Charge de Project: R. CODA



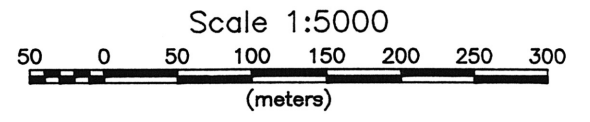
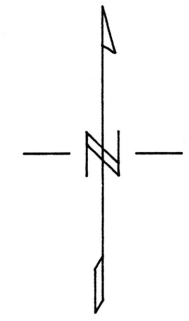
Ressources Naturelles
Secteur mines

22 DEC. 1994

Bureau Régional Val-d'Or

MER - SYSTÈMES
DE GESTION DES LOIS
QUEBEC

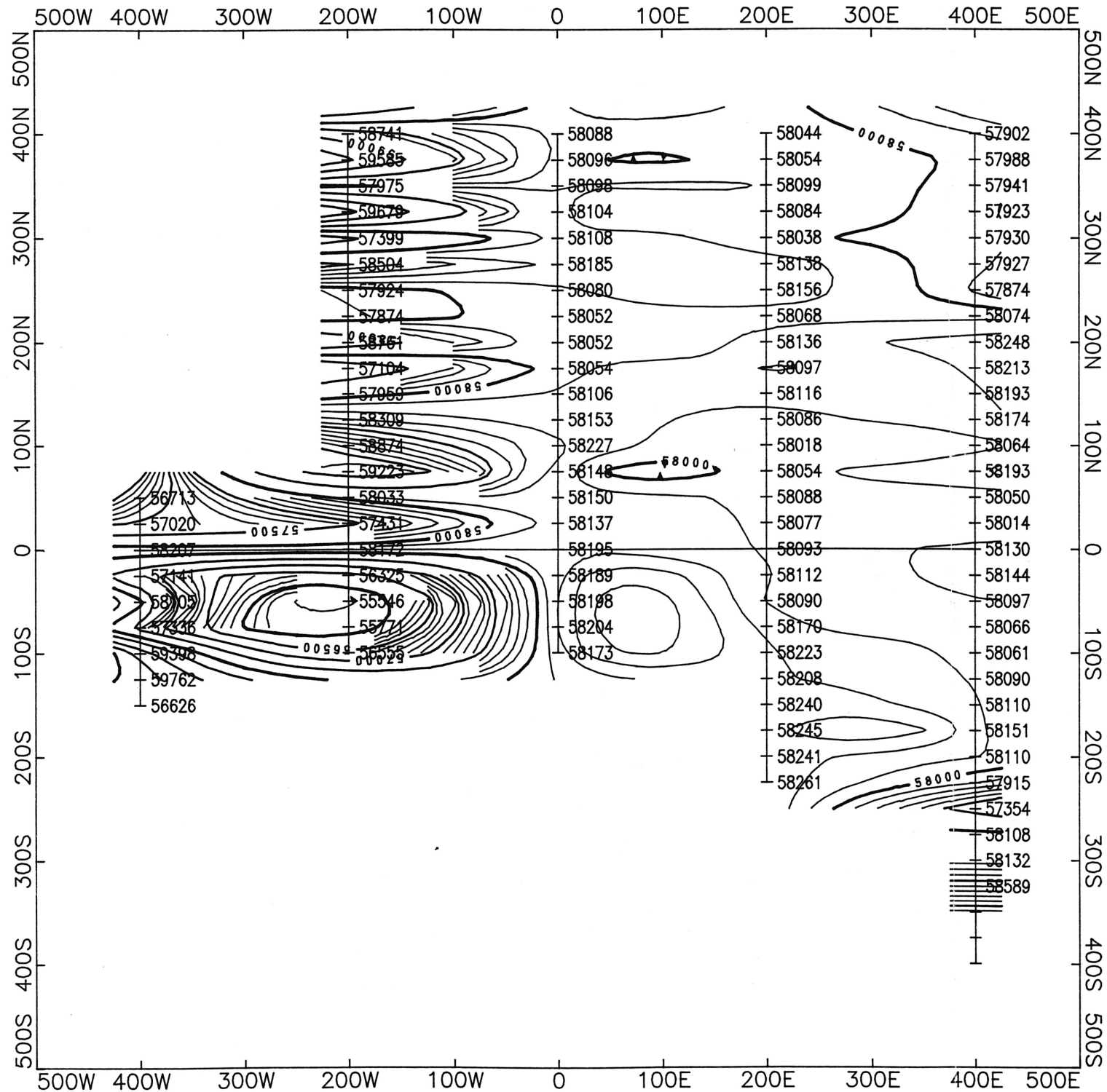
'95 JAN -5 13:10



MRN - S.I.S.E.M. 1995/07
GM 53053

EXPLORECO INC.
LEVE MAGNETOMETRIQUE
Contour Interval 100 Gammas
GRID 11A
OCT. 1994
SAUSSURE TWP.
Quebec
Charge de Project: R. CODA

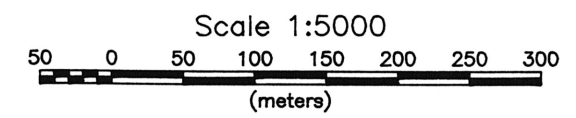
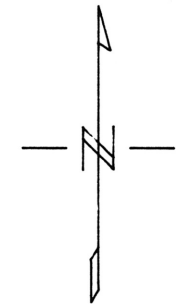
94356026



Ressources Naturelles
Secteur mines


22 DEC. 1994

Bureau Régional Val-d'Or



MRN - S.I.S.E.M. 1995/07
GM 53053

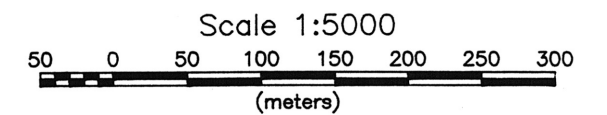
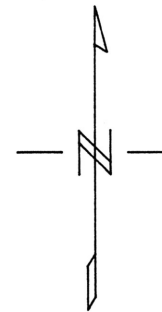
EXPLORECO INC.
LEVE MAGNETOMETRIQUE
Contour Interval 100 Gammas
GRID 11B
OCT. 1994
SAUSSURE TWP.
Quebec
Charge de Project: R. CODA



Ressources Naturelles
Secteur mines

22 DEC. 1994


Bureau Régional Val-d'Or



MRN - S.I.S.E.M. 1995/07
GM 53053

EXPLORECO INC.
LEVE MAGNETOMETRIQUE
Contour Interval 100 Gammas
GRID 12A
OCT. 1994
SAUSSURE TWP.
Quebec
Charge de Project: R.CODA

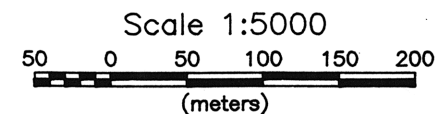
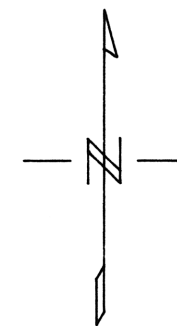
94356026



Ressources Naturelles
Secteur mines

22 DEC. 1994

Bureau Régional Val-d'Or



MRN - S.I.S.E.M.

1995/07

GM 53053

EXPLORECO INC.

LEVE MAGNETOMETRIQUE
Contour Interval 100 Gammas
GRID 12B

OCT. 1994
DOLOMIEU TWP.
Quebec

Charge de Project: R. CODA

94356026