



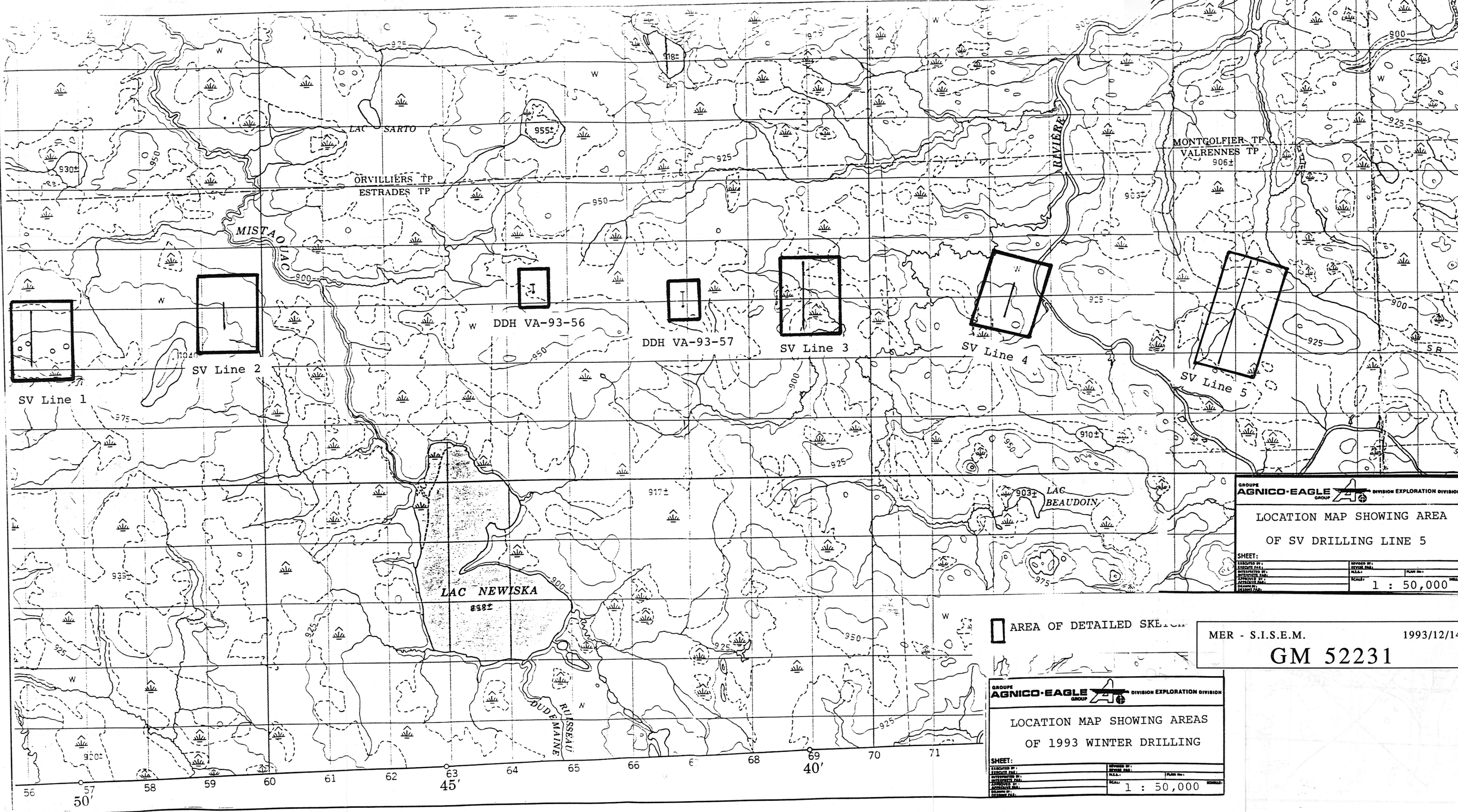
DRAWN BY : ERIC DUHE
DATE : APRIL 20 1993

PROPERTY MAP

JOUTEL REGION - NORTHWESTERN QUEBEC

-  WHOLLY OWNED
-  JOINT VENTURES





AGNICO-EAGLE GROUP DIVISION EXPLORATION DIVISION

LOCATION MAP SHOWING AREA OF SV DRILLING LINE 5

| | |
|-----------------|------------|
| SHEET: | |
| DESIGNED BY: | DRAWN BY: |
| INTERPRETED BY: | SCALE: |
| APPROVED BY: | 1 : 50,000 |

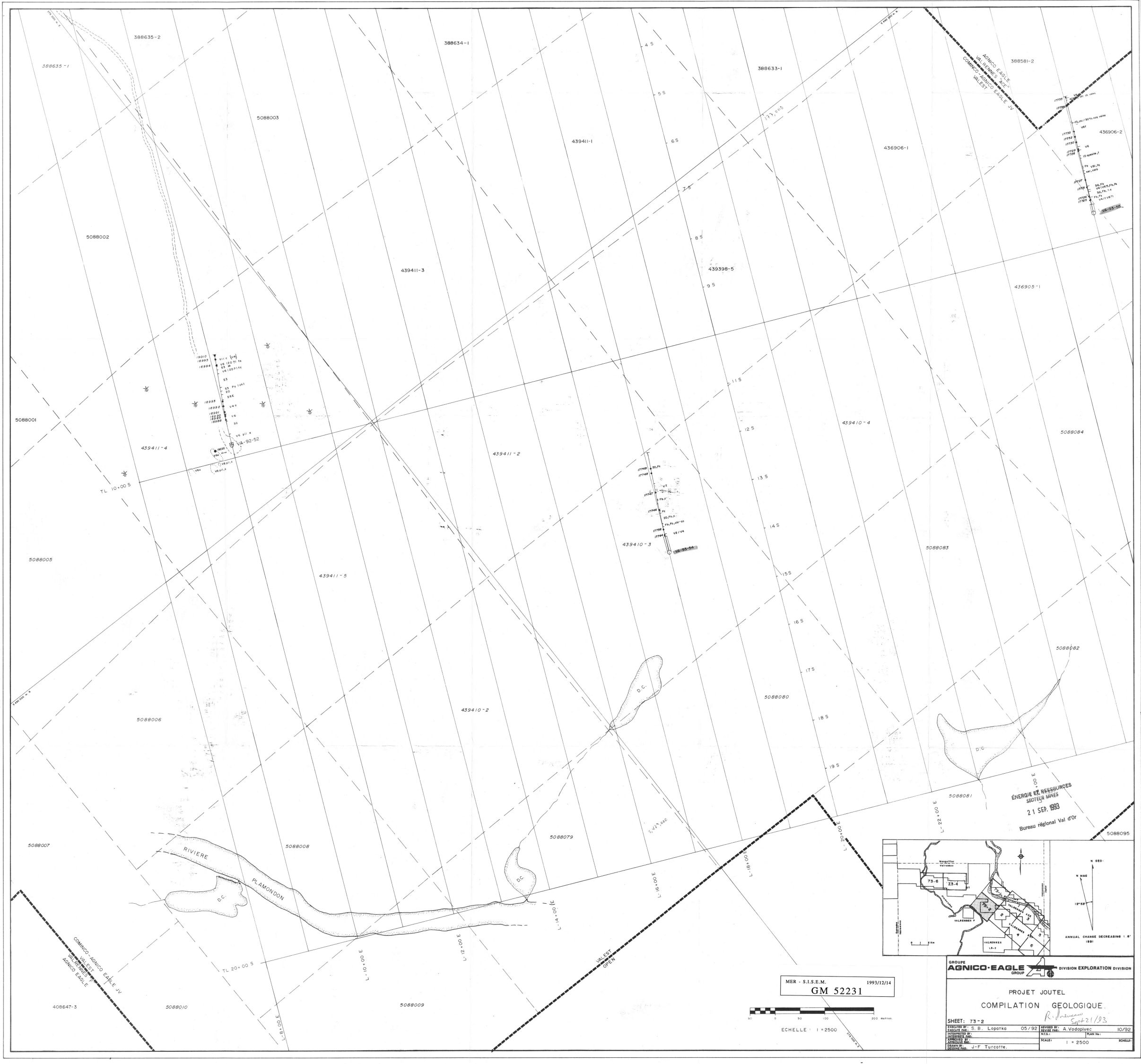
AREA OF DETAILED SKETCH

MER - S.I.S.E.M. 1993/12/14
GM 52231

AGNICO-EAGLE GROUP DIVISION EXPLORATION DIVISION

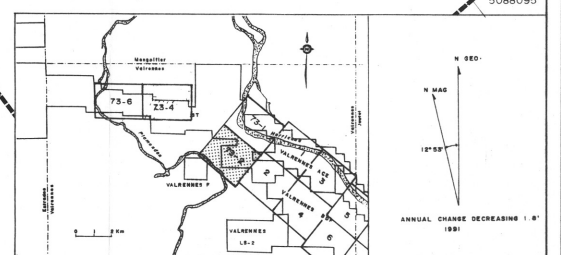
LOCATION MAP SHOWING AREAS OF 1993 WINTER DRILLING

| | |
|-----------------|------------|
| SHEET: | |
| DESIGNED BY: | DRAWN BY: |
| INTERPRETED BY: | SCALE: |
| APPROVED BY: | 1 : 50,000 |

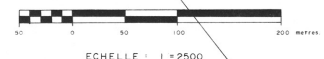


AGNICO-EAGLE
VAL-D'OR DIVISION
COMINCO-AGNICO-EAGLE JV
VALEST
VALEST OPEN

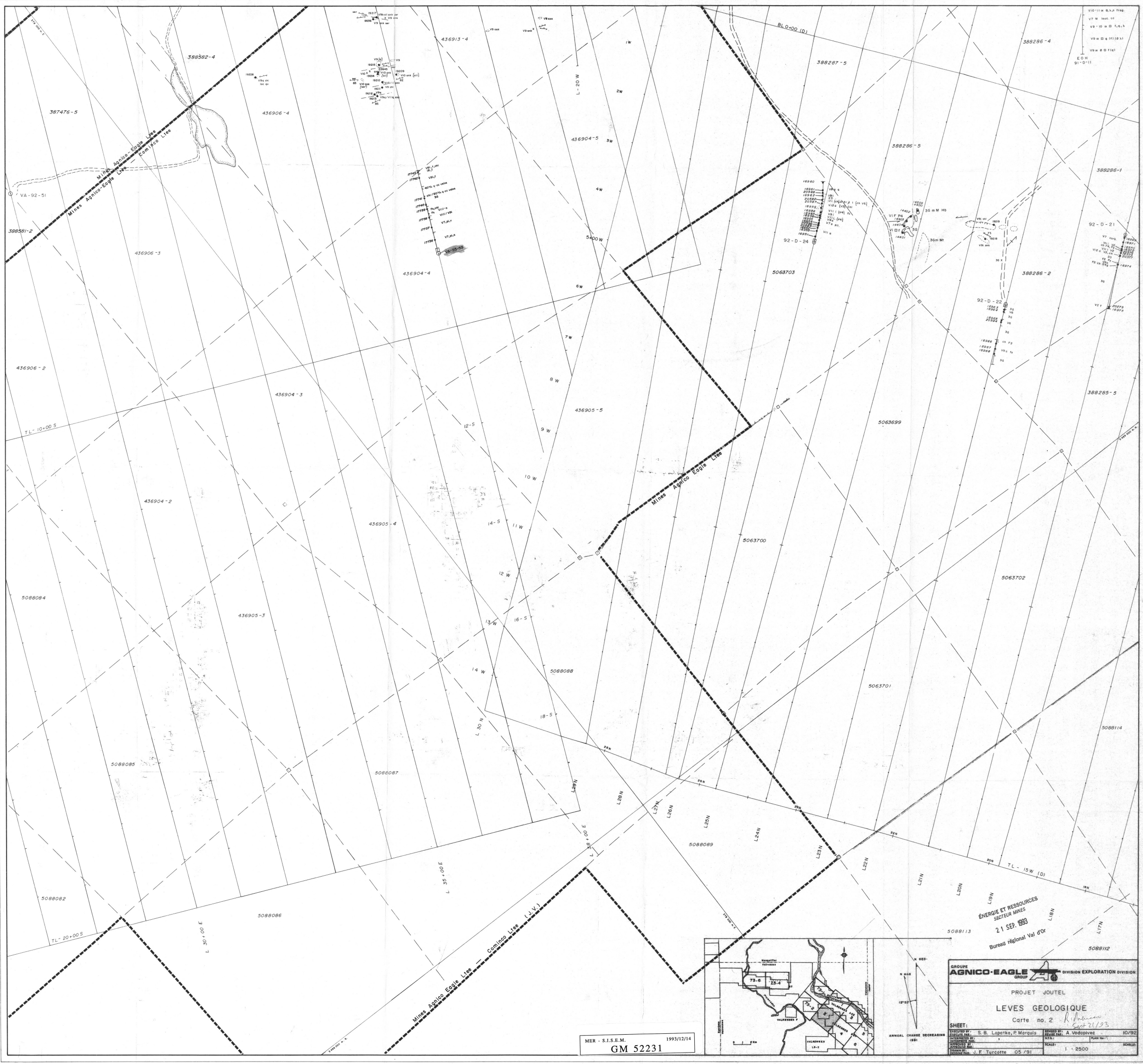
ÉNERGIE ET RESSOURCES
SECTEUR MINES
21 SEP. 1993
Bureau régional Val d'Or



MER - S.I.S.E.M. 1993/12/14
GM 52231



AGNICO-EAGLE GROUP DIVISION EXPLORATION DIVISION
PROJET JOUET
COMPILATION GEOLOGIQUE
SHEET: 73-2
REVISION: Sept 21/93
DESIGNED BY: S. B. Lopatka 05/92
INTERPRETED BY: A. Vodopivec 10/92
CORRECTED BY: J-F Turcotte
SCALE: 1 = 2500



V10-11w S.J.P. 1988
 V7-M 1988-05
 V8-10 S.D. 1988
 V9-M 04 (1) 1988
 V9-M 04 (2) 1988
 E.O.H.
 91-D-11

387476-5

436906-4

436913-4

BLO-00 (D)

388287-5

388286-4

VA-92-51

436906-3

436904-4

436904-5

388286-5

388286-1

388281-2

436906-2

436904-3

5063703

92-D-24

388286-2

92-D-21

TL-10+00 S

436904-2

436905-4

436905-5

5063699

388285-5

5088084

436905-3

436905-3

5063700

5063702

5088114

5088085

5088087

5088087

5088088

5063701

5088112

5088082

5088086

5088086

5088089

5088113

5088112

TL-20+00 S

L 30+00 E

L 35+00 E

L 8+00 E

L 28N

L 27N

L 26N

L 24N

L 23N

L 22N

L 21N

L 20N

L 19N

L 18N

L 17N

TL-20+00 S

L 30+00 E

L 35+00 E

L 8+00 E

L 28N

L 27N

L 26N

L 24N

L 23N

L 22N

L 21N

L 20N

L 19N

L 18N

L 17N

TL-20+00 S

L 30+00 E

L 35+00 E

L 8+00 E

L 28N

L 27N

L 26N

L 24N

L 23N

L 22N

L 21N

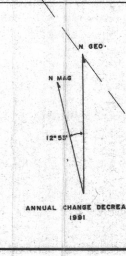
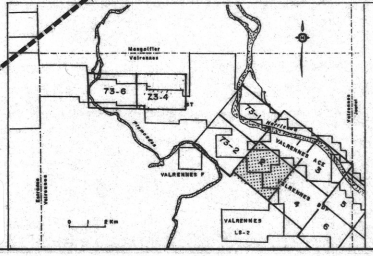
L 20N

L 19N

L 18N

L 17N

MER - S.I.S.E.M. 1993/12/14
 GM 52231



ÉNERGIE ET RESSOURCES
 SECTEUR MINES
 21 SEP. 1993
 Bureau régional Val d'Or

GRUPE AGNICO-EAGLE DIVISION EXPLORATION DIVISION

PROJET JOUTEL
 LEVES GEOLOGIQUE
 Carte no. 2

SHEET: EXECUTED BY: S. B. Lopatka, P. Marquis INTERPRETED BY: A. Vodopivec
 APPROVED BY: J. F. Turcotte 05/91

ANNUAL CHANGE DECREASING 1991

SCALE: 1:2500