


PROJET JOUTEL

COMPILATION GEOLOGIQUE

SHEET: CARTE No 1

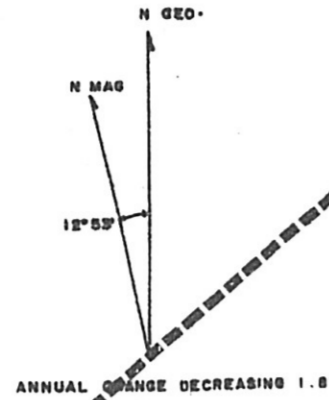
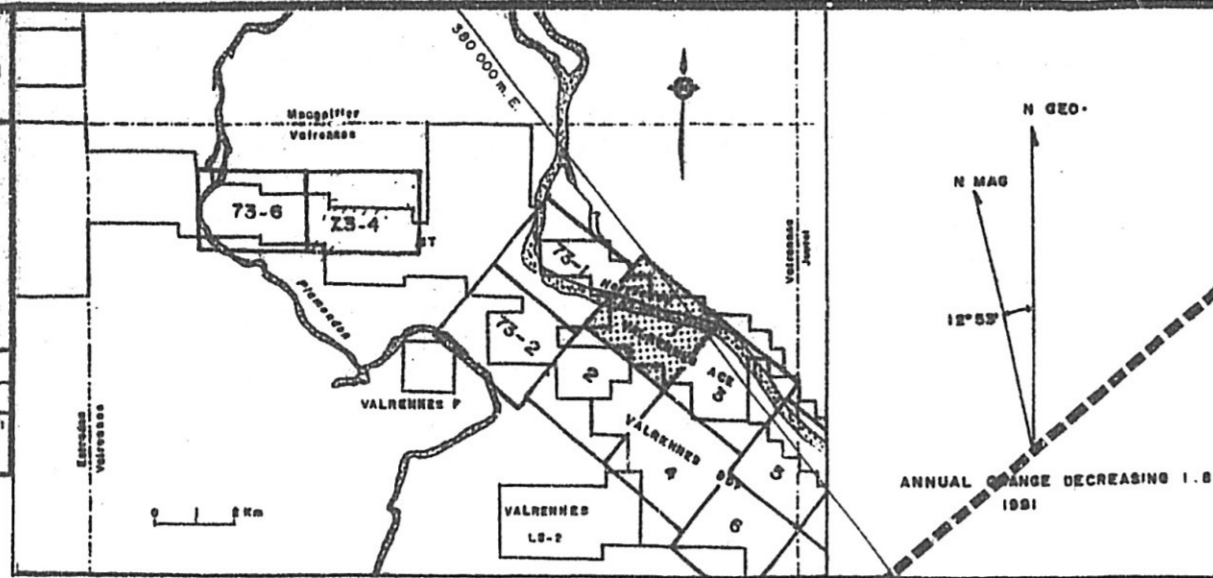
EXECUTED BY: PREPARED BY: INTERPRETED BY: APPROVED BY: DATE:	REVISED BY: REVISION: SCALE: PLAN No.:	DATE: SHEET: SCHEDULE:
<p>10 SEP. 1992</p> <p>Bureau régional Val d'Or</p>		

SECTEUR MINES



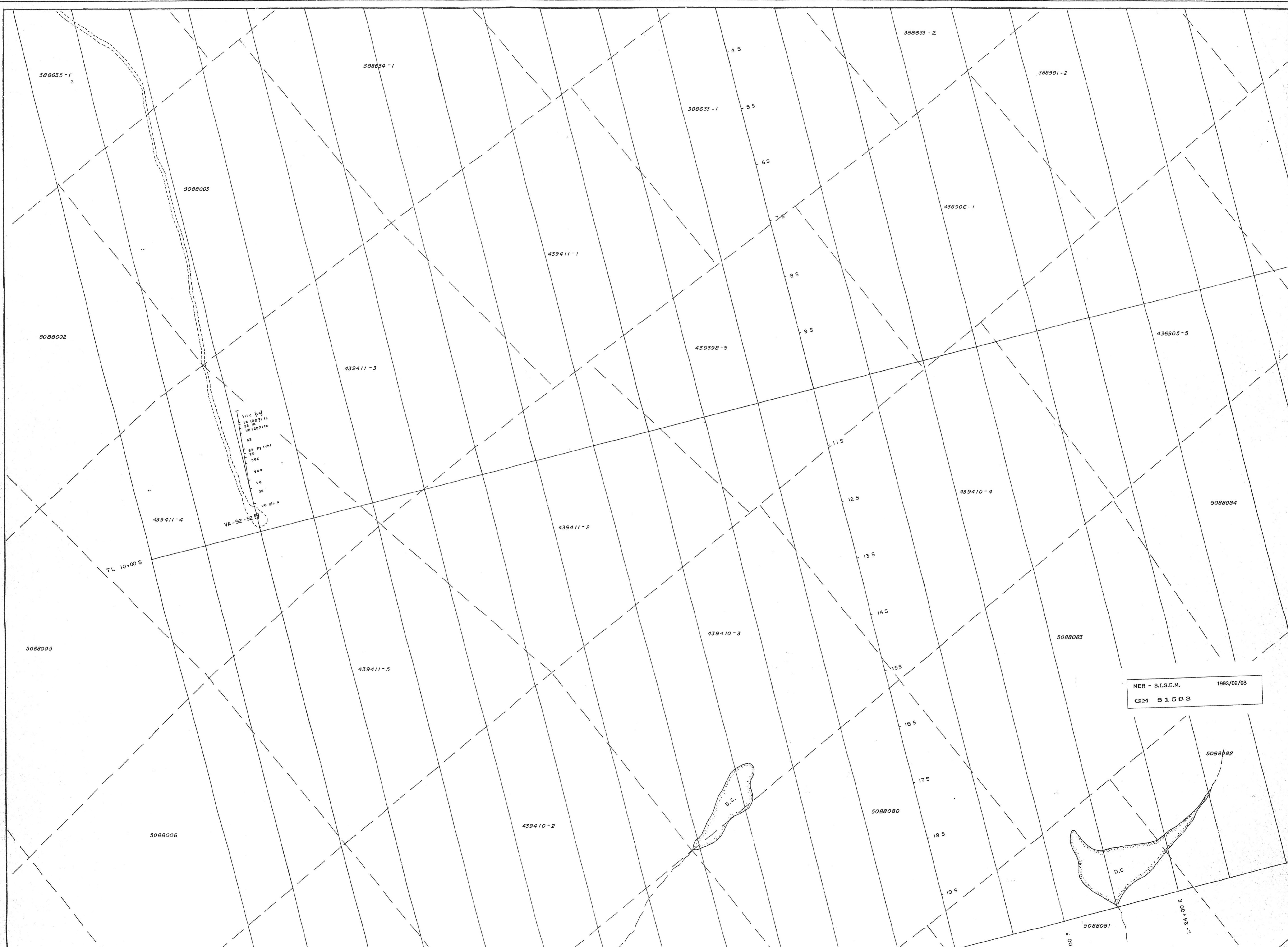
ECHELLE : 1:2500

MER - S.I.S.E.M. 1993/02/08  
GM 51583



Corporation Minière du Nord  
Mines Agricole - Eagle Ltee





MER - S.I.S.E.M. 1993/02/08  
GM 51583

V11 c (V4)  
V6 (2071 to 55 m)  
V6 (2071 to 55 m)  
55  
55 Py (ch)  
20  
56 E  
V40  
V6  
30  
V6 p11. a

VA-92-52

TL 10+00 S

L-24+00 E

22+00 E

22+00 F

5088002

439411-1

436906-1

85

95

436905-5

439398-5

439411-3

1. V. 20 (4)  
 2. V. 20 (1) 10  
 3. V. 20 (1) 10  
 4. V. 20 (1) 10  
 5. V. 20 (1) 10  
 6. V. 20 (1) 10  
 7. V. 20 (1) 10  
 8. V. 20 (1) 10  
 9. V. 20 (1) 10  
 10. V. 20 (1) 10  
 11. V. 20 (1) 10  
 12. V. 20 (1) 10  
 13. V. 20 (1) 10  
 14. V. 20 (1) 10  
 15. V. 20 (1) 10  
 16. V. 20 (1) 10  
 17. V. 20 (1) 10  
 18. V. 20 (1) 10  
 19. V. 20 (1) 10  
 20. V. 20 (1) 10  
 21. V. 20 (1) 10  
 22. V. 20 (1) 10  
 23. V. 20 (1) 10  
 24. V. 20 (1) 10  
 25. V. 20 (1) 10  
 26. V. 20 (1) 10  
 27. V. 20 (1) 10  
 28. V. 20 (1) 10  
 29. V. 20 (1) 10  
 30. V. 20 (1) 10  
 31. V. 20 (1) 10  
 32. V. 20 (1) 10  
 33. V. 20 (1) 10  
 34. V. 20 (1) 10  
 35. V. 20 (1) 10  
 36. V. 20 (1) 10  
 37. V. 20 (1) 10  
 38. V. 20 (1) 10  
 39. V. 20 (1) 10  
 40. V. 20 (1) 10  
 41. V. 20 (1) 10  
 42. V. 20 (1) 10  
 43. V. 20 (1) 10  
 44. V. 20 (1) 10  
 45. V. 20 (1) 10  
 46. V. 20 (1) 10  
 47. V. 20 (1) 10  
 48. V. 20 (1) 10  
 49. V. 20 (1) 10  
 50. V. 20 (1) 10  
 51. V. 20 (1) 10  
 52. V. 20 (1) 10  
 53. V. 20 (1) 10  
 54. V. 20 (1) 10  
 55. V. 20 (1) 10  
 56. V. 20 (1) 10  
 57. V. 20 (1) 10  
 58. V. 20 (1) 10  
 59. V. 20 (1) 10  
 60. V. 20 (1) 10  
 61. V. 20 (1) 10  
 62. V. 20 (1) 10  
 63. V. 20 (1) 10  
 64. V. 20 (1) 10  
 65. V. 20 (1) 10  
 66. V. 20 (1) 10  
 67. V. 20 (1) 10  
 68. V. 20 (1) 10  
 69. V. 20 (1) 10  
 70. V. 20 (1) 10  
 71. V. 20 (1) 10  
 72. V. 20 (1) 10  
 73. V. 20 (1) 10  
 74. V. 20 (1) 10  
 75. V. 20 (1) 10  
 76. V. 20 (1) 10  
 77. V. 20 (1) 10  
 78. V. 20 (1) 10  
 79. V. 20 (1) 10  
 80. V. 20 (1) 10  
 81. V. 20 (1) 10  
 82. V. 20 (1) 10  
 83. V. 20 (1) 10  
 84. V. 20 (1) 10  
 85. V. 20 (1) 10  
 86. V. 20 (1) 10  
 87. V. 20 (1) 10  
 88. V. 20 (1) 10  
 89. V. 20 (1) 10  
 90. V. 20 (1) 10  
 91. V. 20 (1) 10  
 92. V. 20 (1) 10  
 93. V. 20 (1) 10  
 94. V. 20 (1) 10  
 95. V. 20 (1) 10  
 96. V. 20 (1) 10  
 97. V. 20 (1) 10  
 98. V. 20 (1) 10  
 99. V. 20 (1) 10  
 100. V. 20 (1) 10

439411-4

TL 10+00 S

439411-2

439410-4

5088084

5088005

439411-5

439410-3

5088083

MER - S.I.S.E.M. 1993/02/08  
 GM 51583

5088006

439410-2

5088080

5088082

5088007

5088008

5088079

5088081

RIVIERE  
 PLAMONDON  
 D.C.

D.C.

L-16+00 E

L-18+00 E

L-20+00 E

L-22+00 E

L-24+00 E

TL 20+00 S

L-10+00 E

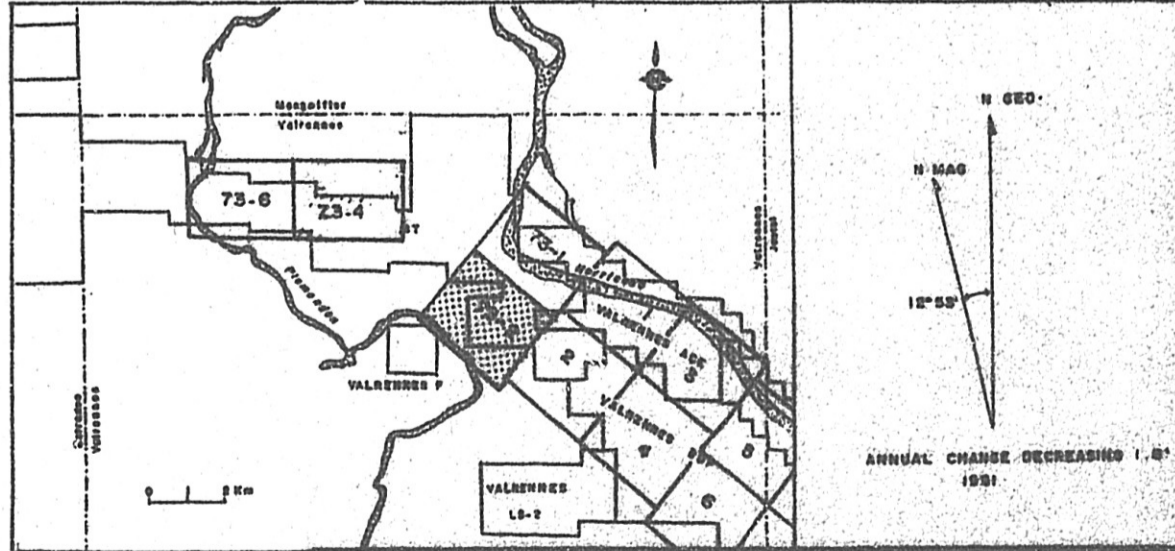
L-12+00 E

L-14+00 E

5088010

5088009

L-8+00 E



GROUPE AGNICO-EAGLE DIVISION EXPLORATION DIVISION  
 ÉNERGIE ET RESSOURCES GROUP  
 SECTEUR MINES  
 10 SEP. 1992 PROJET JOUHEL  
 Bureau régional Val d'Or COMPILATION GEOLOGIQUE.  
 SHEET: 73-2  
 EXECUTED BY: S. B. Lopatka 05/92  
 INTERPRETER: [Signature]  
 CHECKED BY: [Signature]  
 DRAWN BY: J-F. Tycotte.  
 SCALE: 1 = 2500  
 PLAN No: [Blank]  
 REVISION: [Blank]

