

Ministère de l'Énergie et des
 Divisions des données géoscientifiques
 DATE 17 JUN 1991
 NO.G.M. 50.391

Yves A. Buro
 YVES A. BURO
 42279
 QUEBEC

LEGEND

- QFP QUARTZ FELDSPAR PORPHYRY DYKE
- 8fg MAFIC DYKE
- GOLD - QUARTZ VEIN
- SHEAR
- FAULT



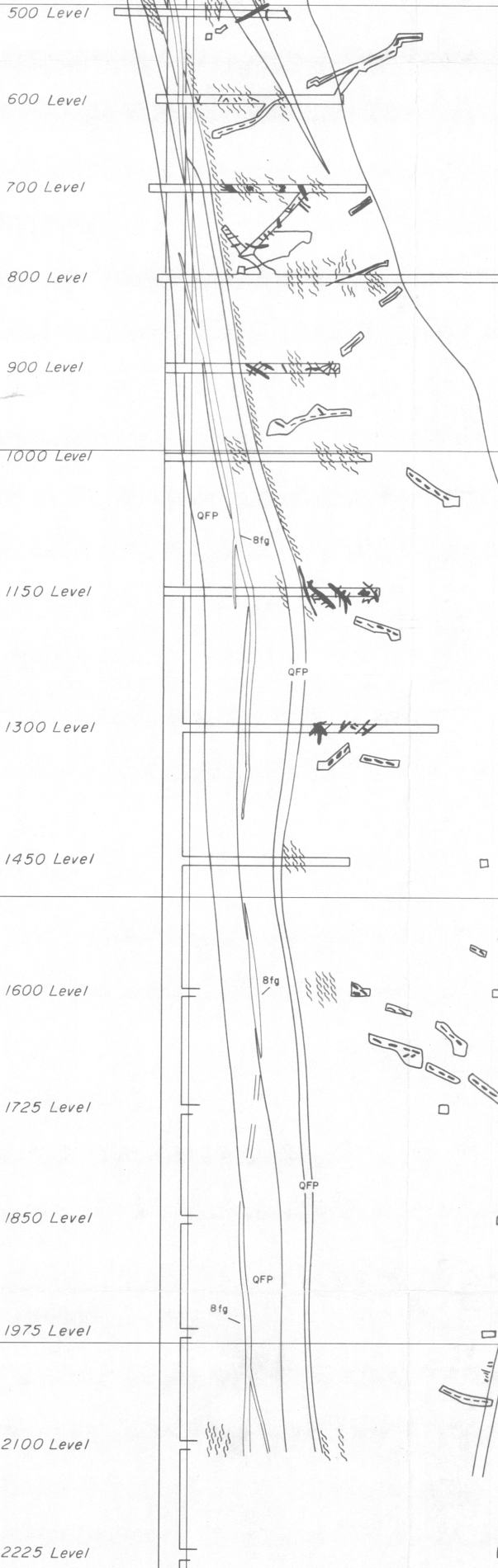
PROJECT BEVCON - BUFFADISON MINE					
LOCATION Louvicourt Twp.					
TITLE GEOLOGY - 800 FEET ELEVATION		Interpreted by Y.B.	Drawn by Y.B. / J.S.-L.		
		Approved by	Date 21 / 01 / 91		
INDEX	PROJECT Zone 311	REF.	Cat. Report	PLAN NO. 2	REV.

10000






South

North

9500



LEGEND

-  QUARTZ FELDSPAR PORPHYRY DYKE
-  MAFIC DYKE
-  GOLD-QUARTZ VEIN
-  SHEAR
-  STOPE OUTLINE

QUARTZ
DIORITE

VOLCANIC
FORMATIONS

9000

8500

8000




15000 N


Ministère de l'Énergie et des Ressources
 Division des données géoscientifiques
 DATE 17 JUIN 1991
 NO.G.M. 503391

ÉNERGIE ET RESSOURCES
SECTEUR MINES


31 JAN. 1991

Bureau régional Val d'Or

Yves A. Buro


PROJECT BEVCON MINE					
LOCATION Louvicourt Twp.					
TITLE SECTION 9200 E (Looking west) GEOLOGY		Interpreted by Y. B.	Drawn by Y.B. / J.S.-L.		
		Approved by	Date 21/01/91		
INDEX	PROJECT Zone 311	REF.	Cat. Report	PLAN NO 3	REV.

91 031 052



Ministère de l'Énergie et des Ressources
 Division des données géologiques
 DATE 17 JUIN 1991
 NO.G.M. 50391



LEGEND

- PREDOMINANT VEIN SET MINED
- Stockwork
- North- and south-dipping
- North-dipping
- South-dipping
- Subhorizontal
- Subhorizontal and north-dipping
- Subhorizontal and south-dipping
- All systems
- Vein defined by underground development
- Quartz-feldspar porphyry dyke-volcanics contact
- E-W mafic dykes-volcanics contact
- Inflection point of 080-090 productive horizon

NO.	DATE	REVISION	BY	BY

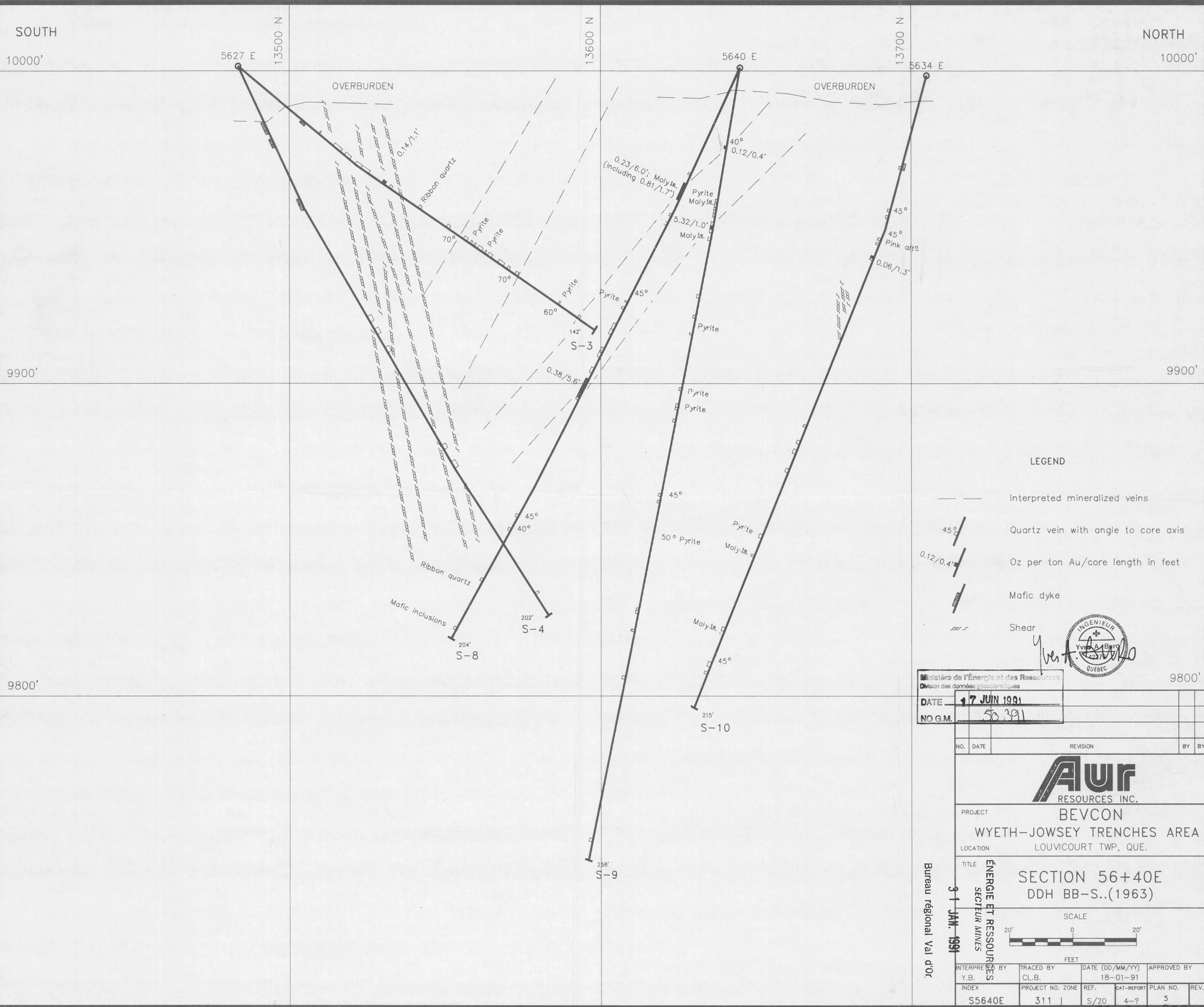


PROJECT **BEVCON**
 BEVCON-BUFFADISON MINE AREA
 LOCATION LOUVICOURT TOWNSHIP

TITLE **SPATIAL DISTRIBUTION OF GOLD MINERALIZED VEINS**
 E-W, VERTICAL, LONGITUDINAL PROJECTION
 LOOKING NORTH

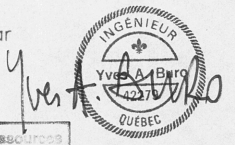


INTERPRETED BY Y.B.	TRACED BY CL.B.	DATE (DD/MM/YY) 16-01-91	APPROVED BY
INDEX	PROJECT NO. ZONE 311	REF. CO	CAT-REPORT PLAN NO. REV. 7-? 4



LEGEND

- Interpreted mineralized veins
- Quartz vein with angle to core axis
- Oz per ton Au/core length in feet
- Mafic dyke
- Shear




Ministère de l'Énergie et des Ressources
 Division des données géoscientifiques
 DATE: 17 JUN 1991
 NO G.M.: 50391

NO.	DATE	REVISION	BY	BY
PROJECT BEVCON WYETH-JOWSEY TRENCHES AREA LOCATION LOUVICOURT TWP, QUE.				
TITLE ÉNERGIE ET RESSOURCES SECTEUR MINES SECTION 56+40E DDH BB-S..(1963)				
SCALE 				
INTERPRETED BY	TRACED BY	DATE (DD/MM/YY)	APPROVED BY	
Y.B.	CL.B.	18-01-91		
INDEX	PROJECT NO. ZONE	REF.	CAT-REPORT	PLAN NO.
S5640E	311	S/20	4-?	5

Bureau régional Val d'Or

31 JAN 1991



LEGEND

==== Underground drift

○— Collar and trace of diamond drill hole

HORIZONTAL DIAMOND DRILL HOLE IN:

●●● Bevcon main zone – Buffadison north zone

●●● Bevcon and Buffadison south zone

●●● Volcanic formations

DIAMOND DRILL HOLE IN:

○— Bevcon main zone – Buffadison north zone

○— Bevcon and Buffadison south zone

○— Volcanic formations

Yves A. Buro

Yves A. Buro
42279
QUEBEC

Ministère de l'Énergie et des Ressources Division des données géoscientifiques			
DATE 7 JUN 1991			
NO. G.M. 50 391			
NO.	DATE	REVISION	BY BY

Aur RESOURCES INC.

PROJECT **BEVCON**

BEVCON-BUFFADISON MINE AREA

LOCATION LOUVICOURT TOWNSHIP

TITLE **COMPILATION OF DIAMOND DRILL DATA**
E-W, VERTICAL, LONGITUDINAL PROJECTION

31 JAN 1991

ÉNERGIE ET RESSOURCES
SECTEUR MINES

SCALE
200' 0 200'
FEET

INTERPRETED BY Y.B.	TRACED BY CL.B.	DATE (DD/MM/YY) 16-01-91	APPROVED BY
INDEX	PROJECT NO. ZONE 311	REF. CO	CAT-REPORT 7-?
		PLAN NO. 6	REV.

Bureau régional Val d'Or