



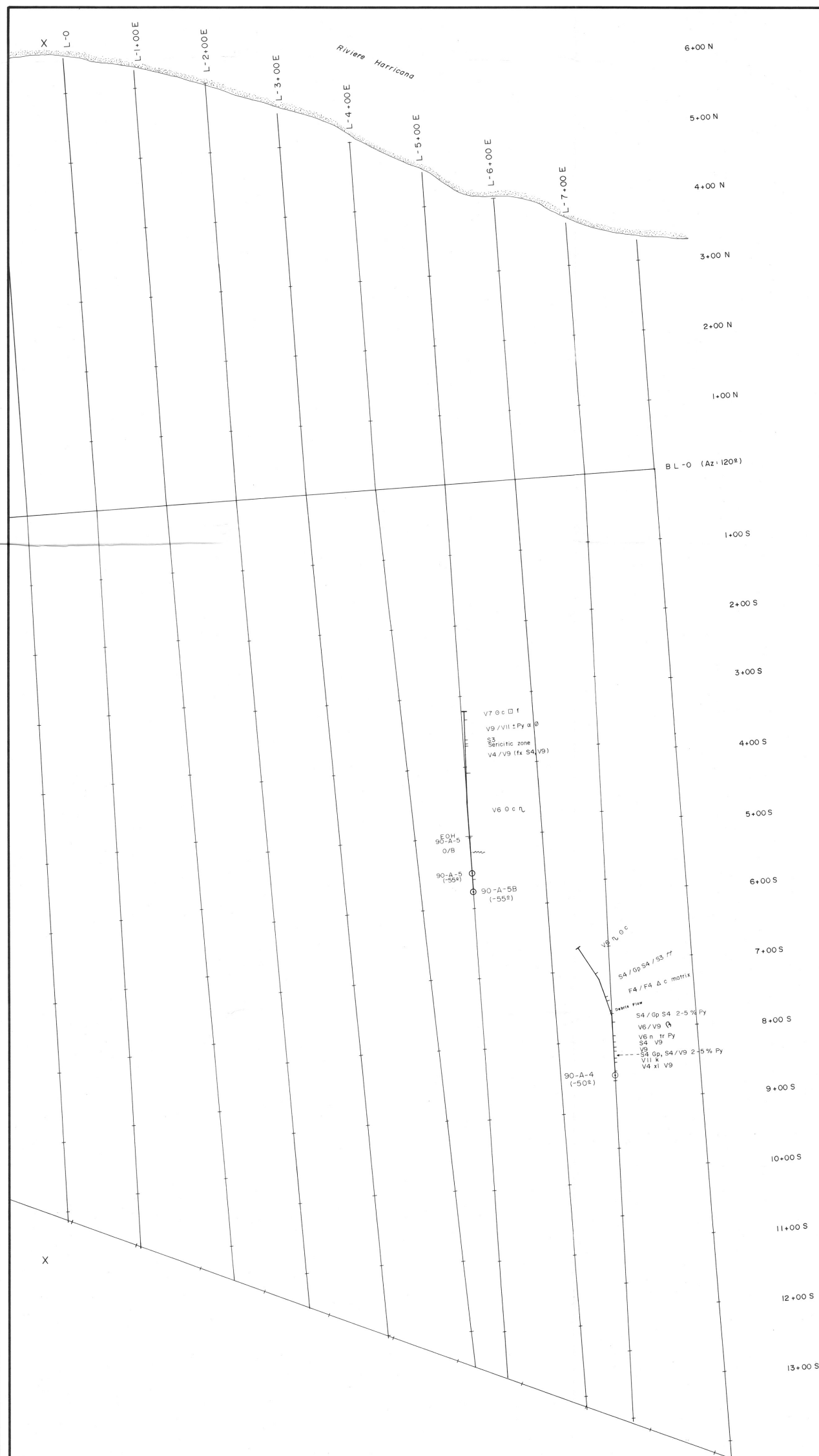
Ministere de l'Énergie et des Ressources  
Canada géologique  
15 AVR 1991  
**50110**

GRUPE  
**AGNICO-EAGLE**  
GROUP

DIVISION EXPLORATION DIVISION

CARTE DE LOCALISATION DES  
FORAGES HIVERS 90  
VALRENNES ACE (PN 15)

REQUISIT: S. B. O'BYKA	REVISÉ PAR: J. F. T.
INTERPRÉTÉ PAR: S. B. O'BYKA	ÉCHELLE: 1:2500
DRAWN BY: J. F. T.	SCHÉLLE: 1:2500
DATE: 15 AVR 1991	PLANNING: 32 E 0 9



Ministère de l'Énergie et des Ressources  
 Division des sondes géologiques  
 DATE 15 AVR 1991  
 NOGM 50110

AGNICO-EAGLE GROUP DIVISION EXPLORATION DIVISION

CARTE DE LOCALISATION DES FORAGES HIVERS 90 VALRENNES ACE

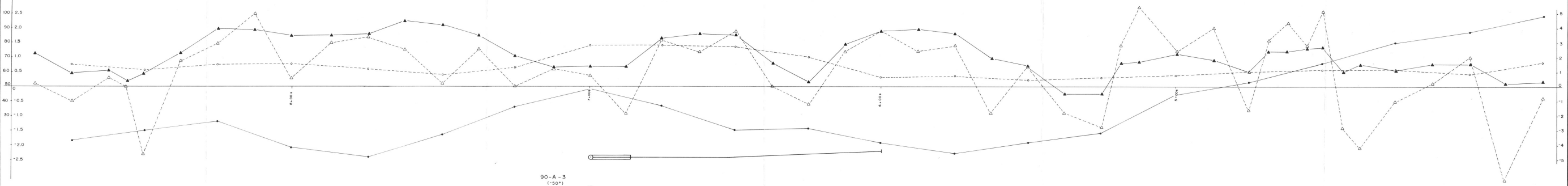
SHEET:

EXECUTED BY: S B LOPATVA	REVISED BY:
INTERPRETED BY:	PLANNED BY:
APPROVED BY: <i>[Signature]</i>	SCALE: 1:2500
DRAWN BY: F F	DATE: 15 AVR 1991

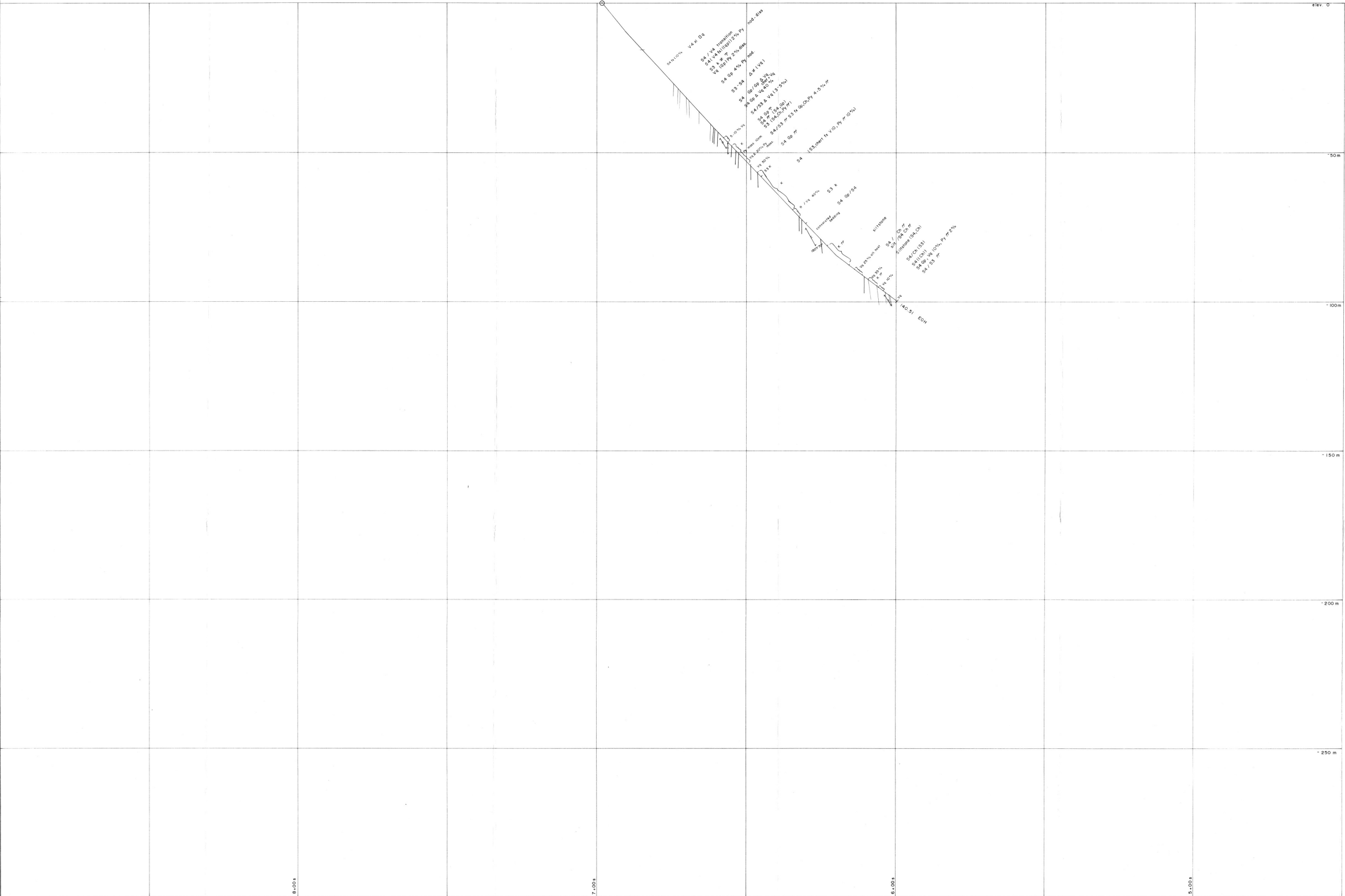
100m

MAG. (total field) = (gradient) =

MAX-MIN 1 (freq. 1740 Hz)  
 21 Phase = 0-1-0  
 quadrature =



90-A-3  
 (1:50\*)


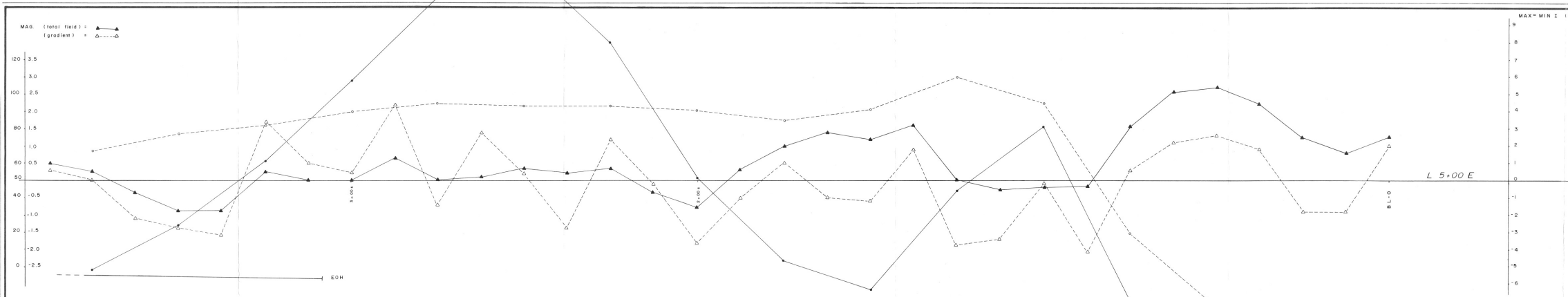


Ministère de l'Énergie et des Ressources  
 Division des Services géologiques  
 DATE 15 AVR 1991  
 NO G.M. 50110


AGNICO-EAGLE GROUP DIVISION EXPLORATION DIVISION

VALRENNES "ACE"  
 SECTION 3+00 W (Az = 030°)

SHEET:		REVISED BY:	
DESIGNED BY: S.B.L.	DRAWN BY: S.B.L.	DATE: 15 AVR 1991	SCALE: 1:500
CHECKED BY: S.B.L.	APPROVED BY: S.B.L.	DATE: 15 AVR 1991	SCALE: 1:500
DESIGNED BY: S.B.L.	DRAWN BY: S.B.L.	DATE: 15 AVR 1991	SCALE: 1:500
CHECKED BY: S.B.L.	APPROVED BY: S.B.L.	DATE: 15 AVR 1991	SCALE: 1:500


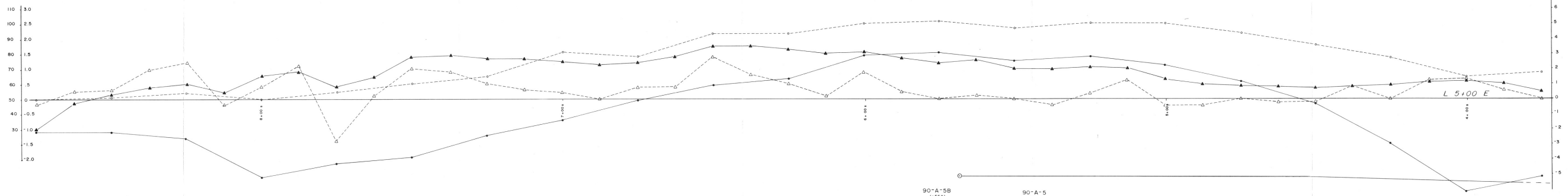


Ministère de l'Énergie et des Ressources  
 Direction des géosciences  
 DATE : 5 AVR 1991  
 NO.G.M. 50110

GROUPE AGNICO-EAGLE GROUP  DIVISION EXPLORATION DIVISION  
 VALRENNES "ACE"  
 SECTION 5+00 E (Az. 030°)  
 SHEET:  
 EXECUTED BY: S.B.L.  
 INTERPRETED BY: S.B.L.  
 APPROVED BY: S.B.L.  
 DRAWN BY: J.F. THERCOTTE (tech) 03/90  
 REVISION BY: S.B.L.  
 DATE: 11/11  
 SCALE: 1:500  
 SHEET:


MAG. (total field) : ▲  
 (gradient) : △

MAX - MIN I (freq. 1740 Hz)  
 in phase : ○  
 quadrature : ●



Ministère de l'Énergie et des Ressources  
 Division des sondes géophysiques  
 DATE: 15 AVR 1991  
 NO.G.M. 50110

GROUPE AGNICO-EAGLE GROUP DIVISION EXPLORATION DIVISION  
 VALRENNES "ACE"  
 SECTION 5+00 E (Az: 030°)  
 (PARTIE SUD)  
 SHEET:  
 DESIGNED BY: S.B.L. REVISION BY:  
 INTERPRETED BY: S.B.L. REVISION DATE:  
 APPROVED BY: S.B.L. PLAN NO.:  
 CHECKED BY: J.-F. TURCOYÉ (Tech.) SCALE: 1:500  
 SHEET NO.:

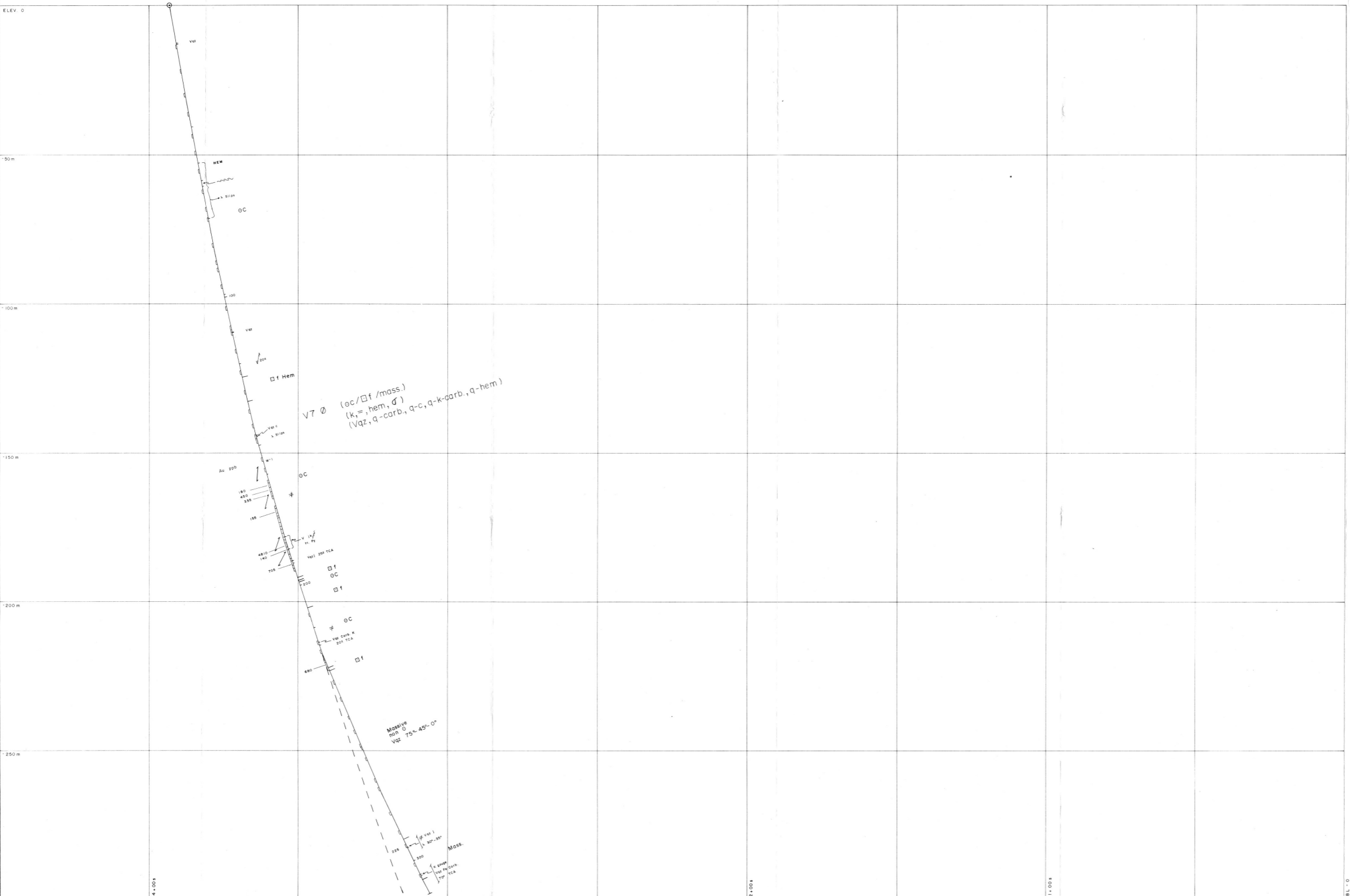
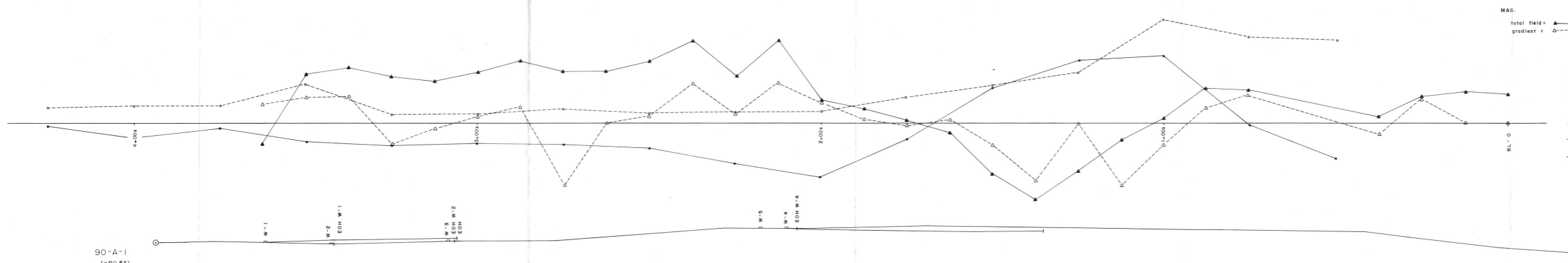


Ministère de l'Énergie et des Ressources  
 Division des cartes géologiques  
 DATE: 15 AVR 1991  
 NO G.M. 50110

GROUPE **AGNICO-EAGLE** DIVISION EXPLORATION DIVISION  
 VALRENNES "ACE"  
 SECTION 5-00 W (Az: 030°)

SHEET:  
 EXECUTED BY: SBL  
 INTERPRETED BY: SBL  
 APPROVED BY: SBL  
 DRAWN BY: J. F. Turcotte (Tech.) 05/90

REVISED BY:  
 REVISED DATE:  
 PLAN No.:  
 SCALE: 1:500  
 ECHELLE:



ÉNERGIE ET RESSOURCES  
 SECTEUR MINES  
 29 NOV. 1990  
 Bureau régional Val d'Or

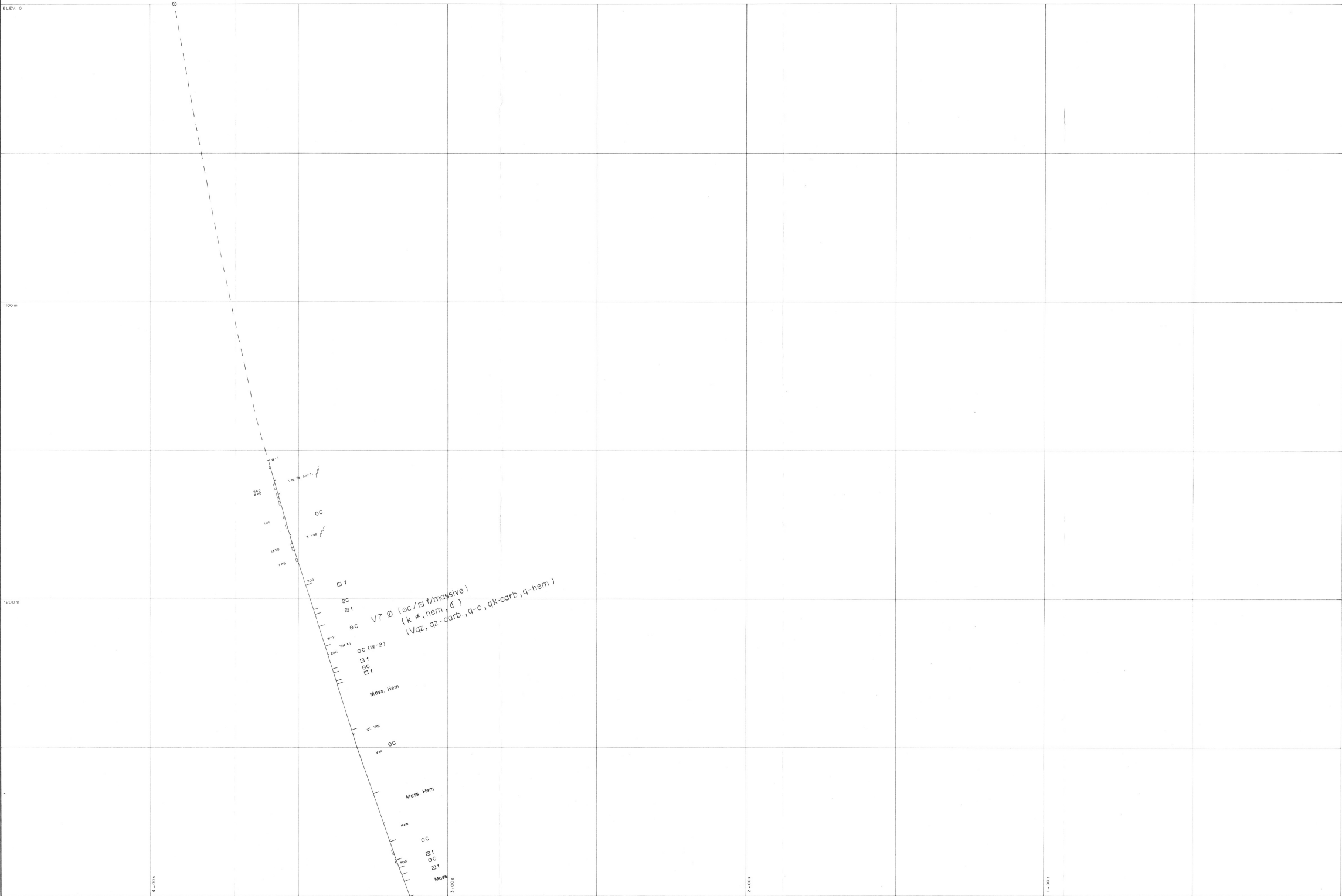
Ministère de l'Énergie et des Ressources  
 Division des données géologiques  
 DATE: 27 NOV 1990  
 NO GM: 50110

GRUPE  
**AGNICO-EAGLE**  
 DIVISION EXPLORATION DIVISION

VALRENNES "ACE"  
 SECTION 5+00 W (Az: 030°)

SHEET:  
 EXECUTED BY: SBL  
 INTERPRETED BY: SBL  
 APPROVED BY: SBL  
 DRAWN BY: J. F. Turcotte, (Tech.) 05/90

REVISED BY:  
 REVISED DATE:  
 SCALE: 1:500  
 PLAN No.:  
 SHEET:



ÉNERGIE ET RESSOURCES  
SECTEUR MINES  
20 NOV. 1991  
Bureau régional Val d'Or

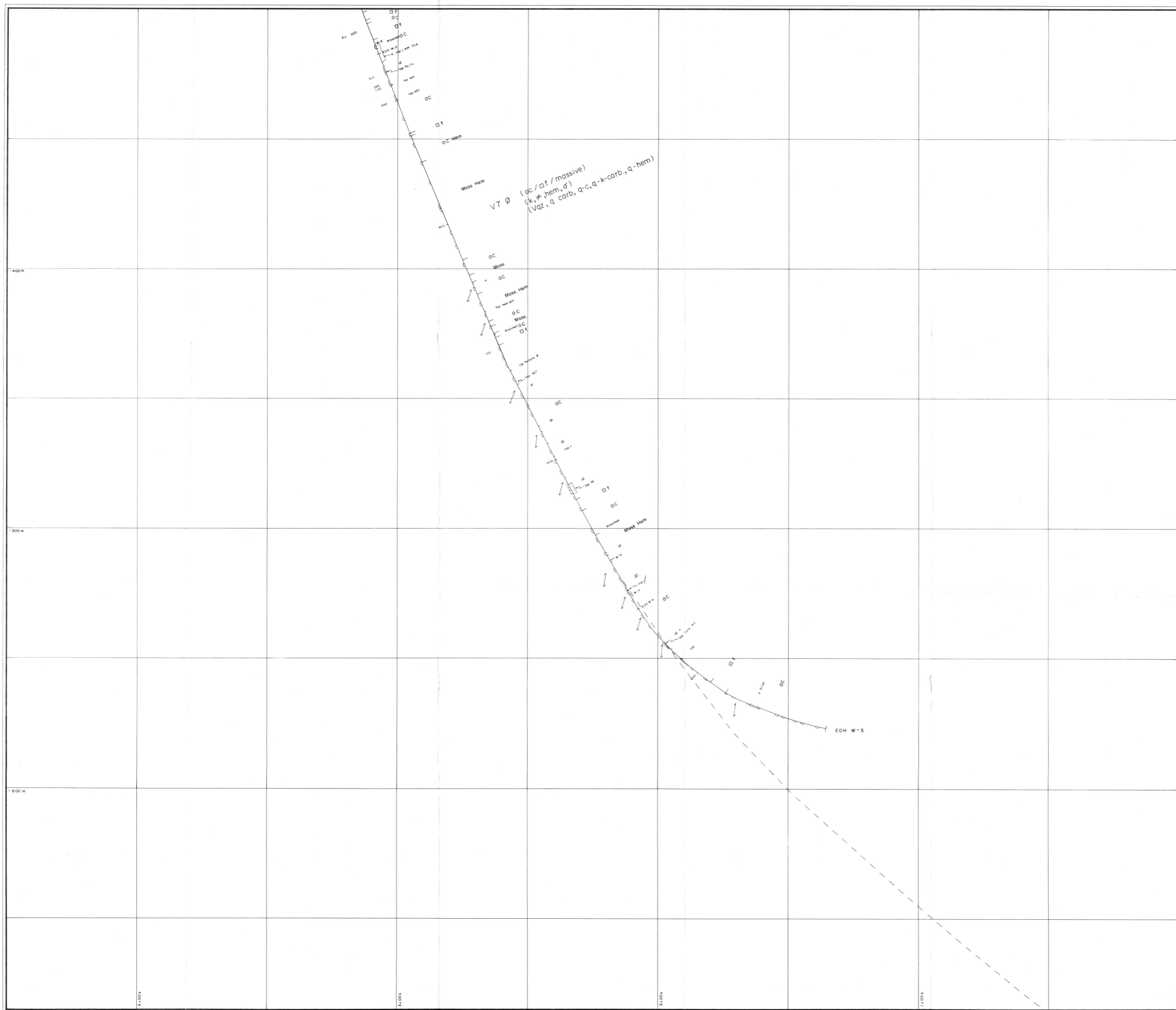
Ministère de l'Énergie et des Ressources  
Division des données géologiques  
DATE: 15 AVR 1991  
NO. G.M. 50110

GRUPE AGNICO-EAGLE GROUP DIVISION EXPLORATION DIVISION

VALRENNES "ACE"  
SECTION 5-00 W (Az 030°)

SHEET:		REVISED BY:	PLAN No.:
EXECUTED BY: SBL	REVIEWED BY:	SCALE:	1:500
INTERPRETED BY: SBL	DATE:	DATE:	15 AVR 1991
APPROVED BY: SBL	DATE:	DATE:	
DRAWN BY: J. F. Turcotte (tech) 05/90			





V7 Ø (oc / of / massive)  
 (k, #, hem, g)  
 (Voz, q carb, q-c, q-k-carb, q-hem)

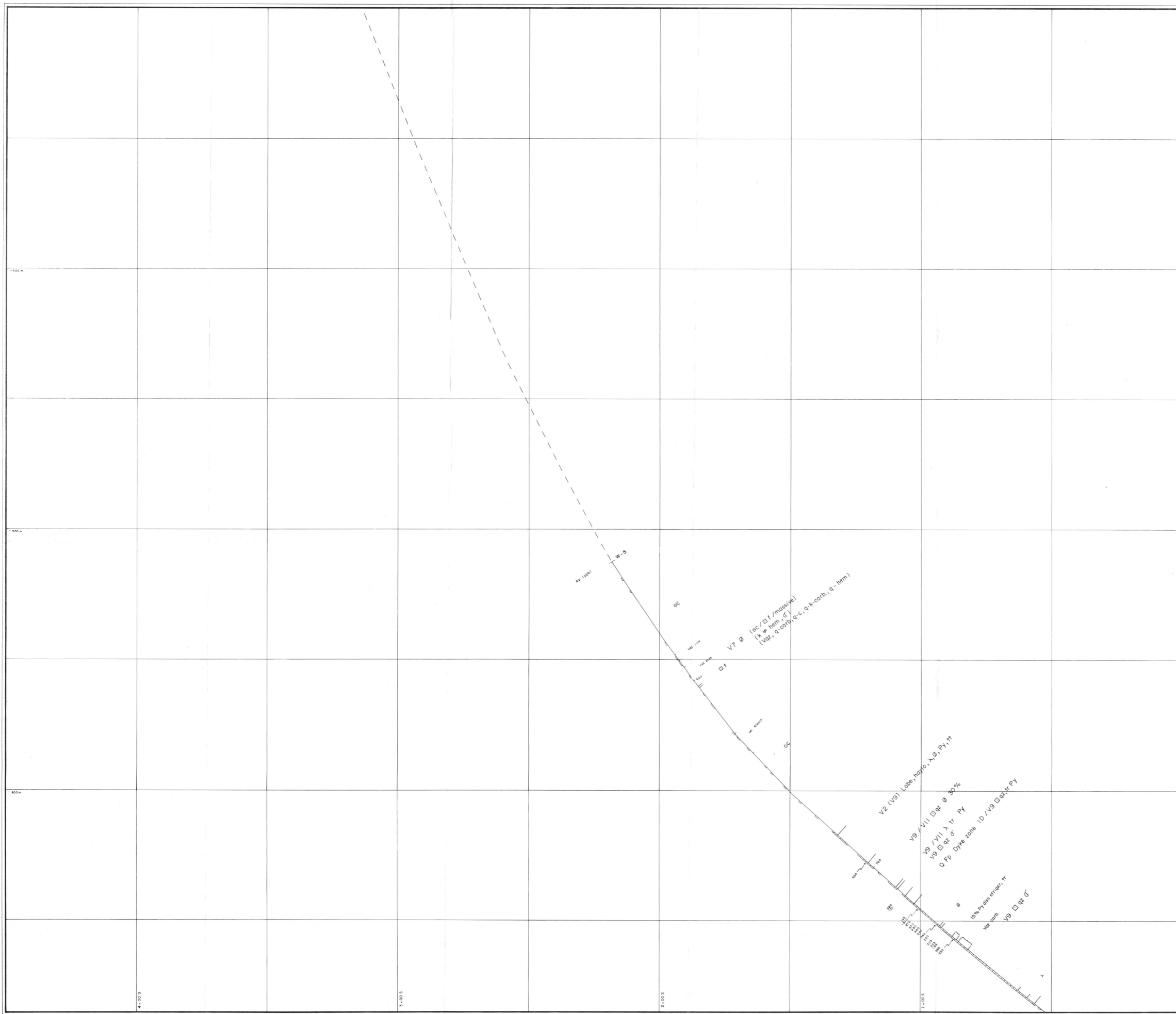
ÉNERGIE ET RESSOURCES  
 SECTEUR MINES  
 7<sup>e</sup> NOV. 1990  
 Bureau régional Val d'Or

Ministère de l'Énergie et des Ressources  
 Division des données géologiques  
 DATE: 15 AVR 1991  
 NO G.M. 50110

AGNICO-EAGLE GROUP DIVISION EXPLORATION DIVISION

VALRENNES "ACE"  
 SECTION 5-00W (Az:030°)

SHEET:		REVISED BY:	
EXECUTED BY: S.B.L.	INTERPRETED BY: S.B.L.	REVISED BY:	PLAN No.:
DATE: 05/90	SCALE: 1:500	DATE:	ECHELLE:
DESIGNED BY: J.-F. TURCOTTE	DATE: 05/90		



ÉNERGIE ET RESSOURCES  
 SECTION MINES  
 7 0 NOV 1990  
 Bureau régional Val d'Or


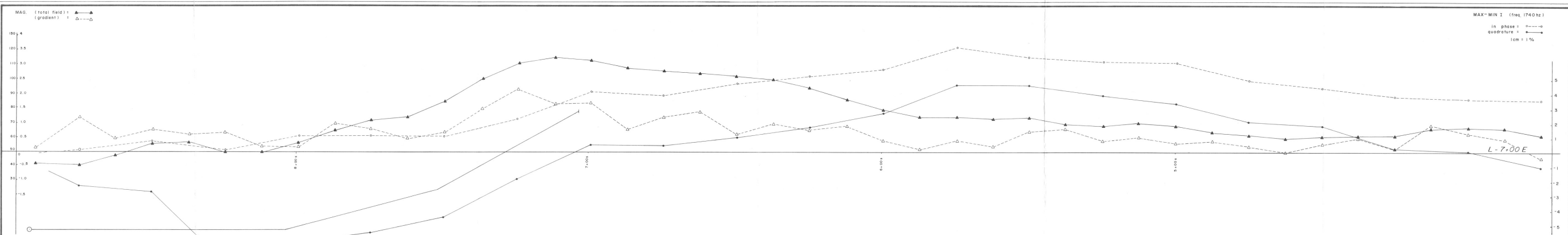
Ministère de l'énergie et des ressources  
 Division des données géologiques  
 DATE: 5 AVR 1991  
 NO GM: 50110

GRUPE AGNICO-EAGLE GROUP DIVISION EXPLORATION DIVISION

VALRENNES "ACE"  
 SECTION 5+00 W (Az 030°)

SHEET:

DESIGNED BY: SBL	REVISED BY:
ENGINEER: SBL	DATE:
INTERPRETED BY: SBL	SCALE:
APPROVED BY: SBL	PLAN No:
DRAWN BY: J-F. Turcotte (tech.) 05/90	ÉCHELLE:

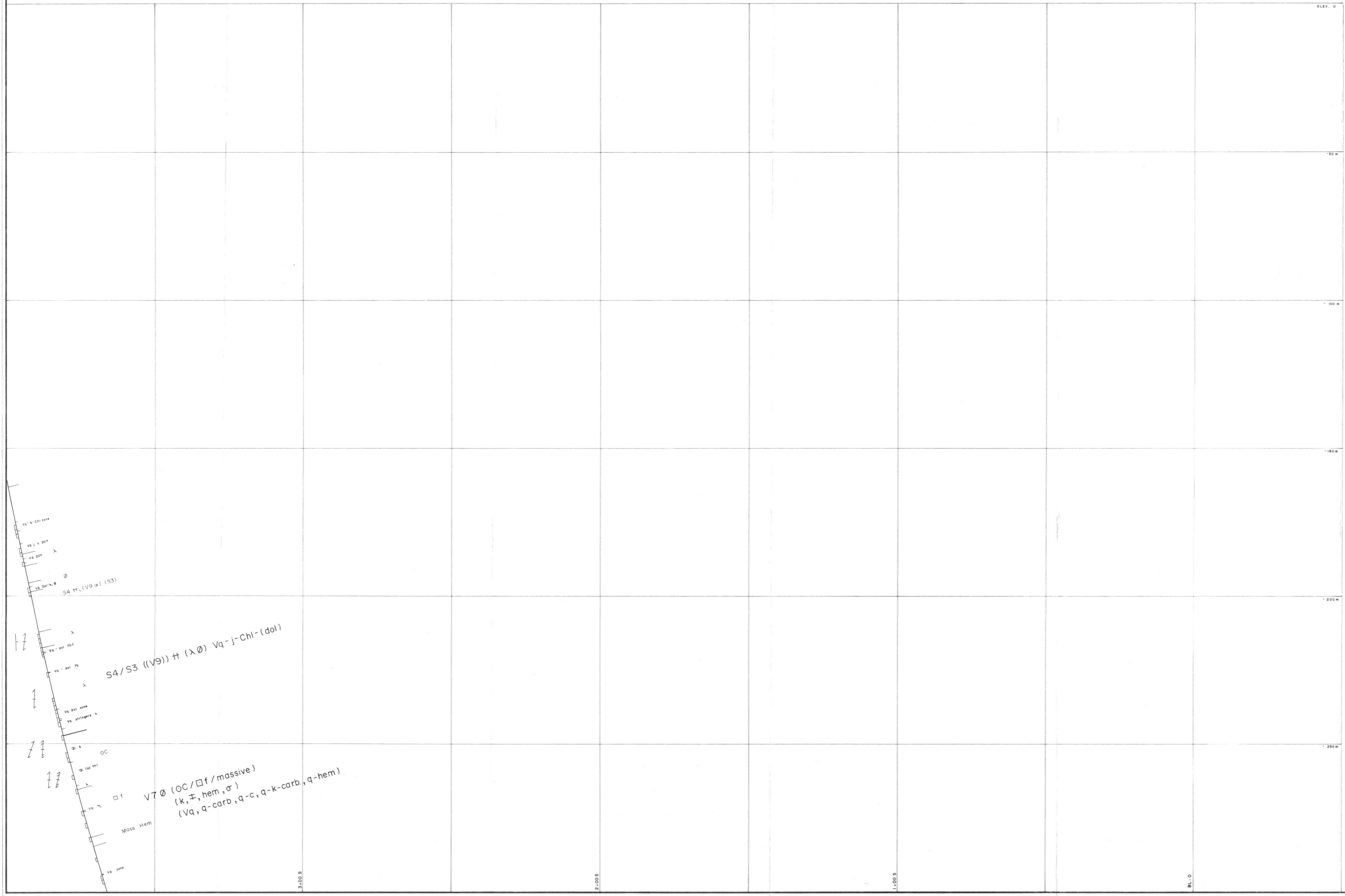
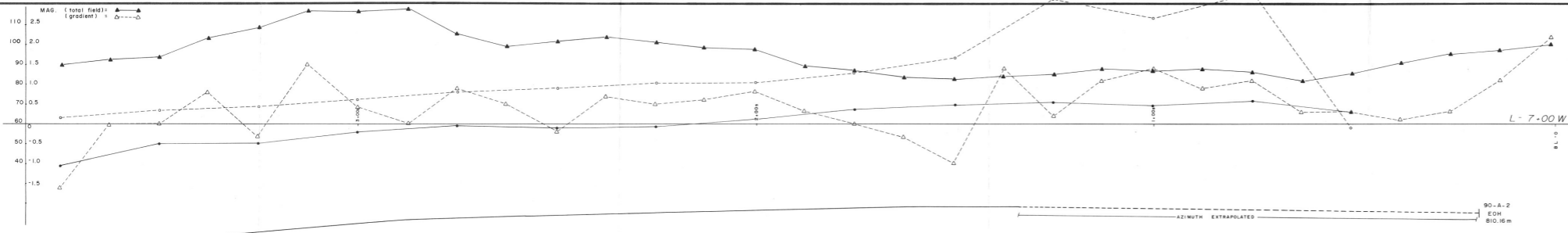


Ministère de l'Énergie et des Ressources  
 Direction des données géoscientifiques  
 DATE 15 AVR 1991  
 NO GM 50110

GROUPE **AGNICO-EAGLE** DIVISION EXPLORATION DIVISION  
 VALRENNES "ACE"  
 SECTION 7+00 E (Az: 030°)

SHEET:		REVISED BY:	
EXECUTED BY:	S B L	REVISED BY:	REVISED DATE:
INTERPRETED BY:	S B L	APPROVED BY:	PLAN No.:
APPROVED BY:	<i>[Signature]</i>	SCALE:	1 : 500
DATE:	04/90	SCALE:	1 : 500

ÉCHELLE

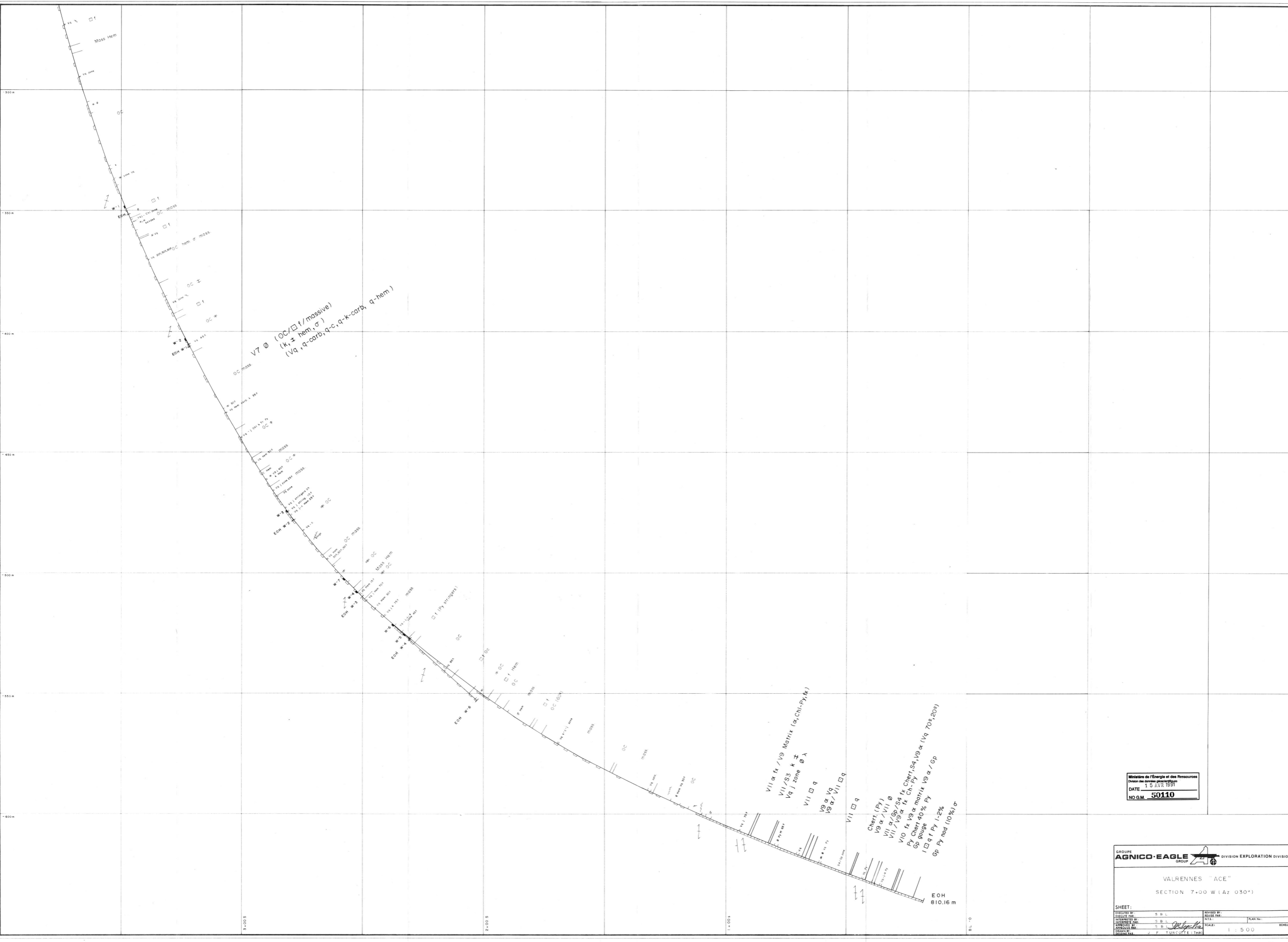


Ministère de l'Énergie et des Ressources  
 Division des sondes géophysiques  
 DATE: 15 AVR 1991  
 NO GM: 50110

AGNICO-EAGLE GROUP DIVISION EXPLORATION DIVISION

VALRENNES "ACE"  
 SECTION 7+00 W (A2-030°)

SHEET:		REVISION:	
EXECUTED BY: S.B.L.	INTERPRETED BY: S.B.L.	REVISION NO.:	PLAN NO.:
APPROVED BY: S.B.L.	APPROVED BY: S.B.L.	SCALE: 1:500	DATE:
DESIGNED BY: J.-F. TURCOFFE	TECH. I:		



Ministère de l'Énergie et des Ressources  
 Division des services géologiques  
 DATE: 15 AVR 1991  
 NO.G.M. 50110

GRUPE AGNICO-EAGLE DIVISION EXPLORATION DIVISION

VALRENNES "ACE"  
 SECTION 7-00 W (Az 030°)

SHEET:		REVISED BY:	
DESIGNED BY:	S.B.L.	REVISED BY:	S.B.L.
DRAWN BY:	S.B.L.	DATE:	15 AVR 1991
CHECKED BY:	S.B.L.	SCALE:	1:500
APPROVED BY:	S.B.L.	PLANNED BY:	
DATE:		SCALE:	1:500

