

CARTE INDEX

LEGENDE

- 0017-87-00 TROU DE FORAGE
- CHEMIN COUPÉ
- CHEMIN POUR LIGNE D'EAU

Ministère de l'Énergie et des Ressources
 Services de la Géoinformation
 Date: 6 JUIN 1988
 No. C.M.: 16523



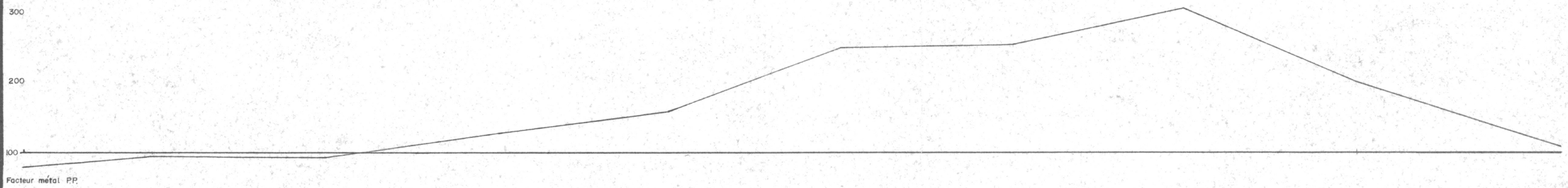
RESSOURCES AUNORE INC.
 PROJET 0017, HEBECOURT

TROU DE FORAGE
 1988

DESSINE PAR: R. NOLET	DATE: 02-88	CANTON: HEBECOURT
EXECUTE PAR:	DATE:	N.T.S. 32 D/6, 32 D/11
APPROUVE PAR:	DATE:	ECHELLE: 1 : 20 000

ONTARIO
QUEBEC

13+00N 13+25N 13+50N 13+75N 14+00N 14+25N 14+50N 14+75N 15+00N



2D 2D V10 V7 V7

3G
1-2% Py

V7

3G

V7
30 hem

V7

V7r
fr. Py hem Spa

V9

8% Py Gp

V7r

185m



Ministère de l'Énergie et des Ressources
Service de la Géoinformation
Date: 6 JUIN 1988
No G.M.: 46523

EXPLORATION INC.
AUNOREX

Section: 8E

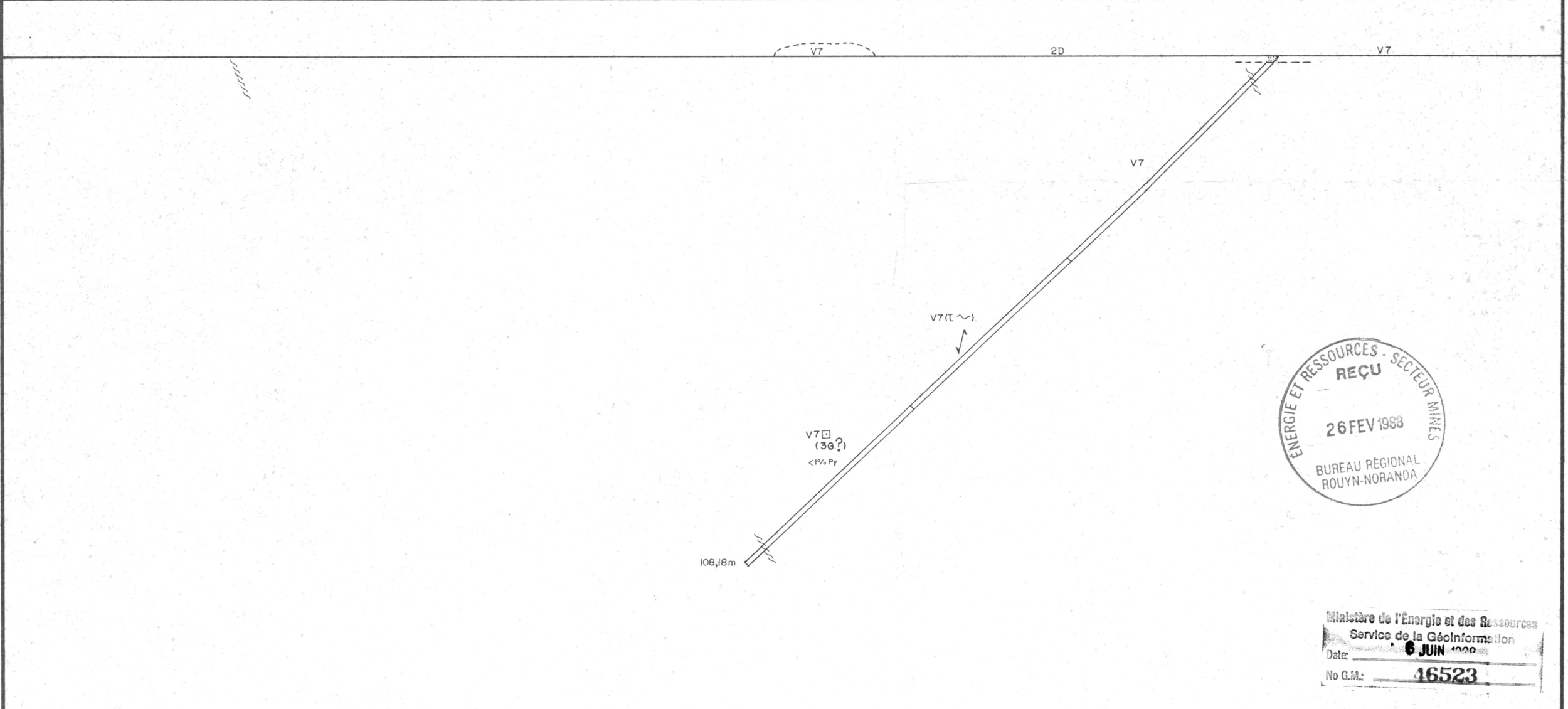
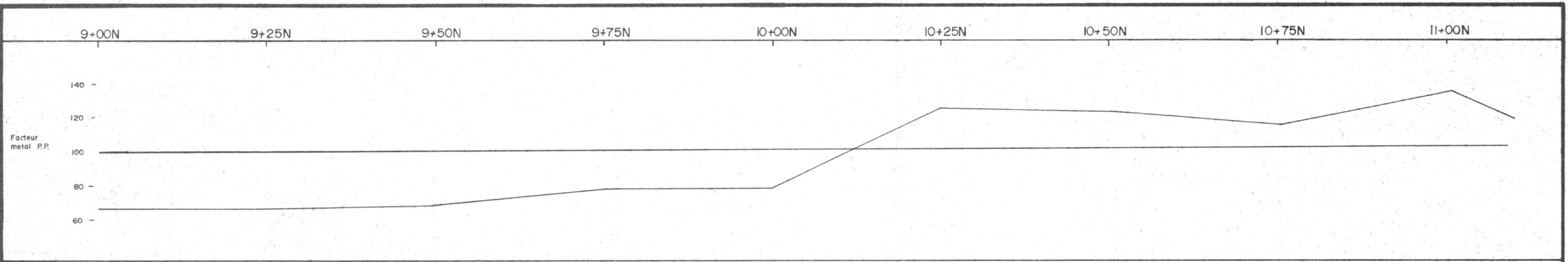
Sondage: 0017-88-01

DESSINE PAR:
R. NOLET

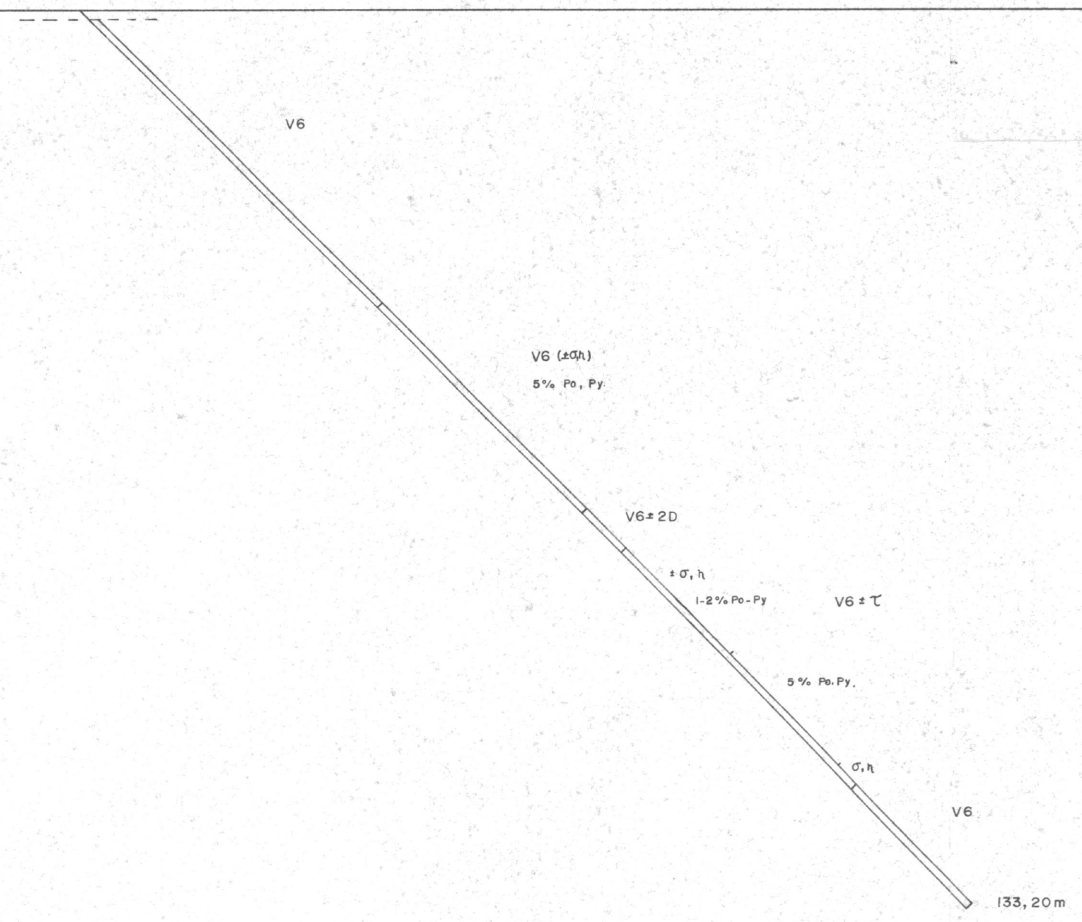
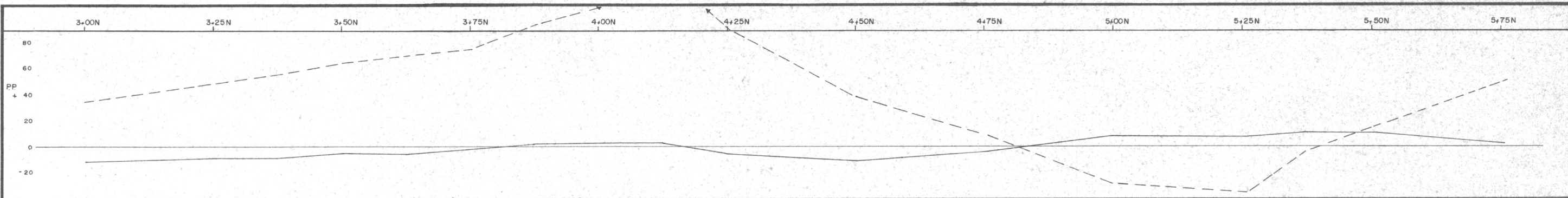
DATE:
20/01/88

ECHELLE:
1:500

APPROUVE PAR:



EXPLORATION INC.	
AUNOREX	
Section: 15 E	
Sondage: 0017-88-02	
DESSINE PAR: R. NOLET	DATE: 20/01/88
ECHELLE: 1:500 	APPROUVE PAR:



Ministère de l'Énergie et des Ressources
 Service de la Géoinformation
 Date: 6 JUIN 1988
 No G.M.: 46523

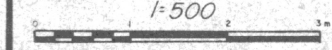
AUNOREX

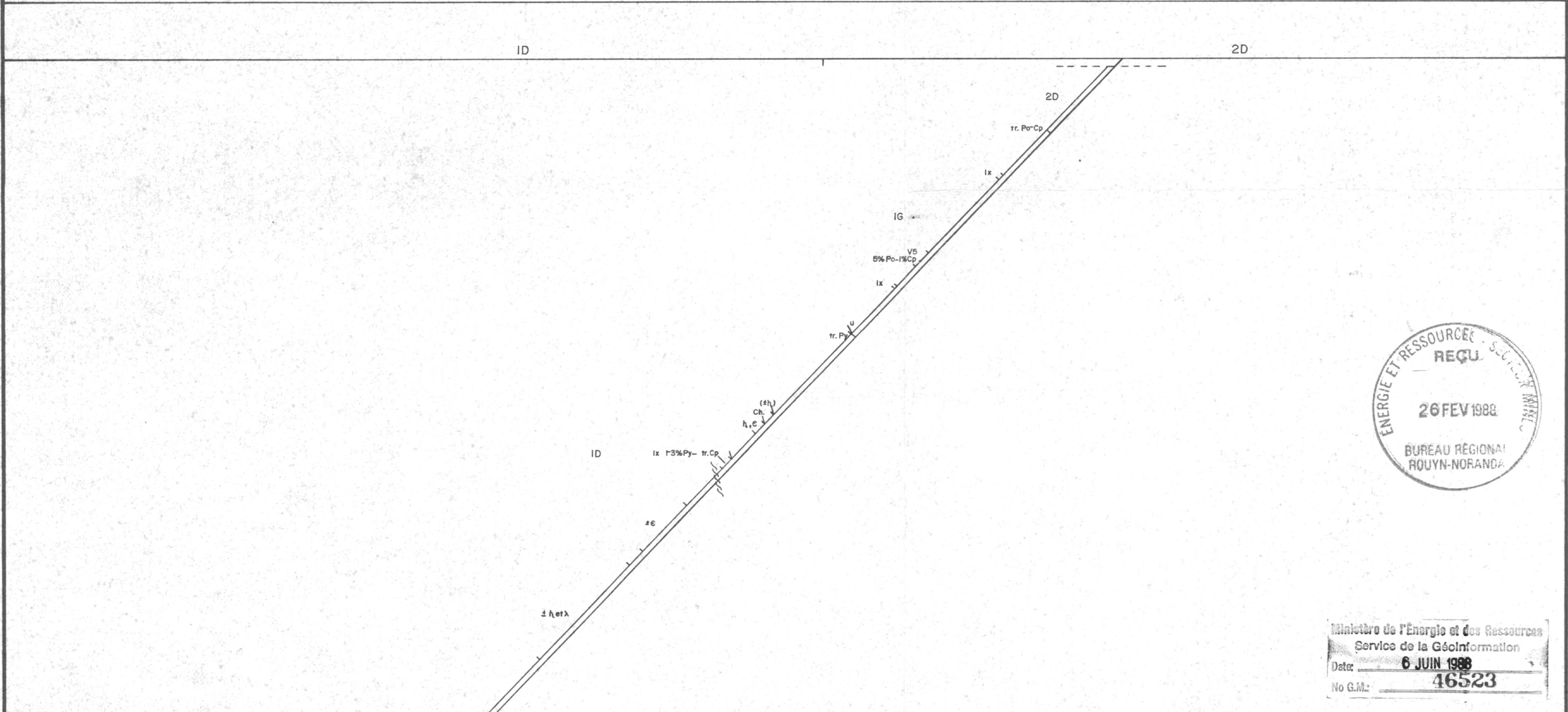
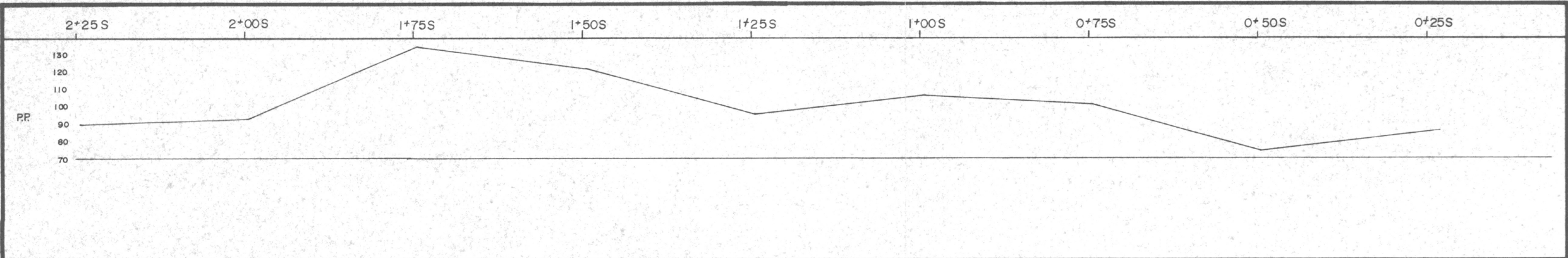
Exploration AUNOREX inc.

Section: I E

Sondage: 0017-88-04

DESSINE PAR: R. NOLET	DATE: 05/02/88
ECHELLE: 1/500	APPROUVE PAR:



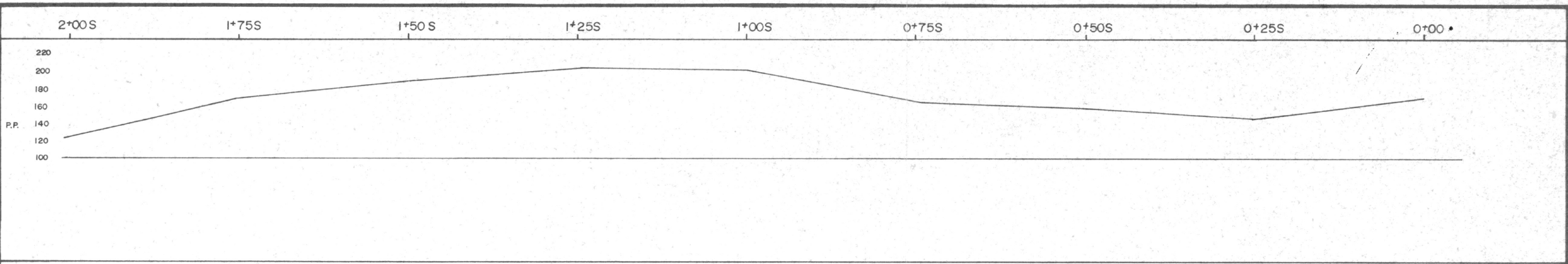


Ministère de l'Énergie et des Ressources
Service de la Géoinformation
Date: 6 JUIN 1988
No G.M.: 46523

AUNOREX
Exploration AUNOREX inc.

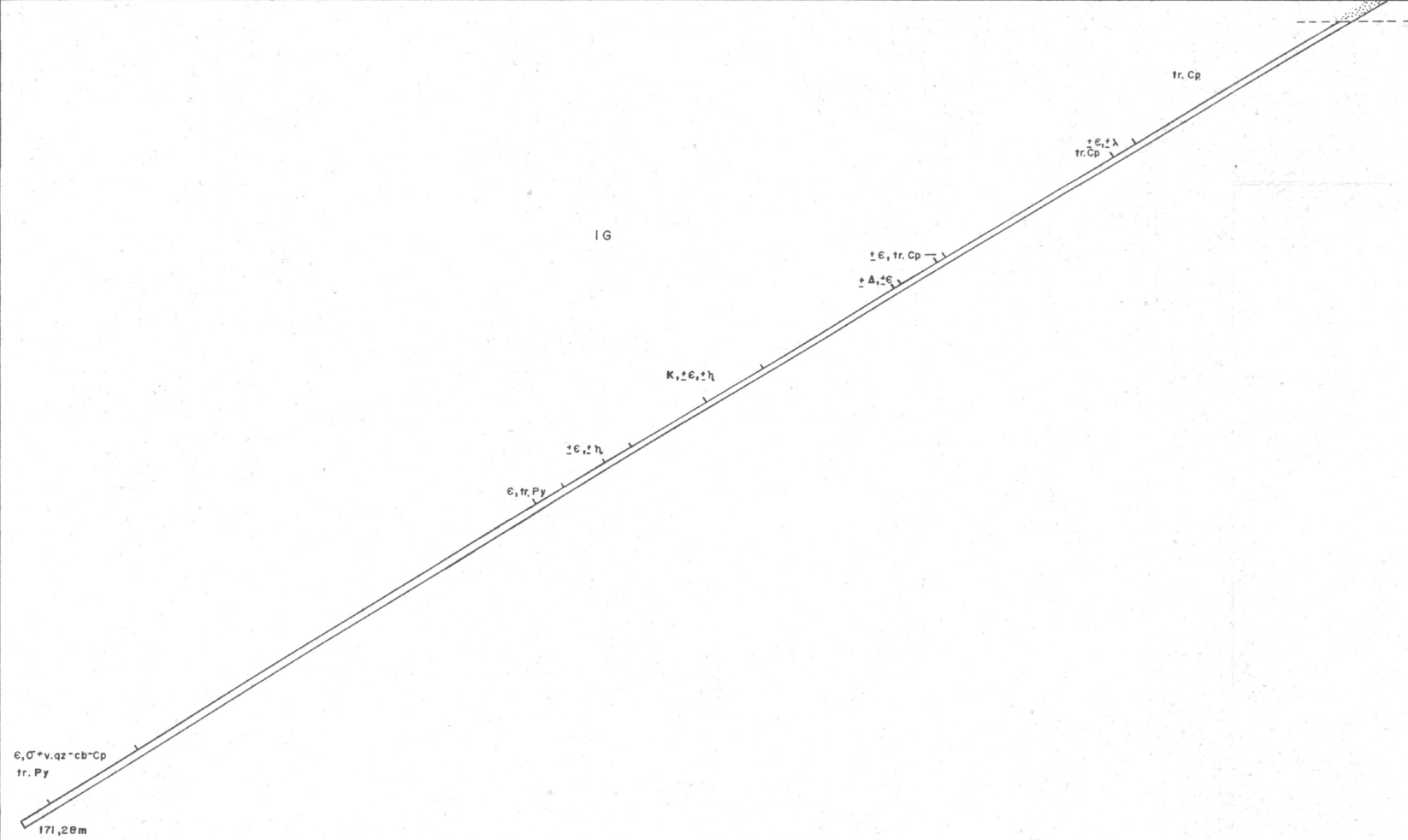
Section: 12 E
Sondage: 0017-88-05

DESSINE PAR: R. NOLET	DATE: 08-02-88
ECHELLE: 1:500 	APPROUVE PAR:



ID

AZIMUT 125° DANS UN PLAN DE 180°



Ministère de l'Énergie et des Ressources
 Service de la Géoinformation
 Date: 6 JUIN 1988
 No. G.I.: 46523


AUNOREX

Exploration AUNOREX inc.

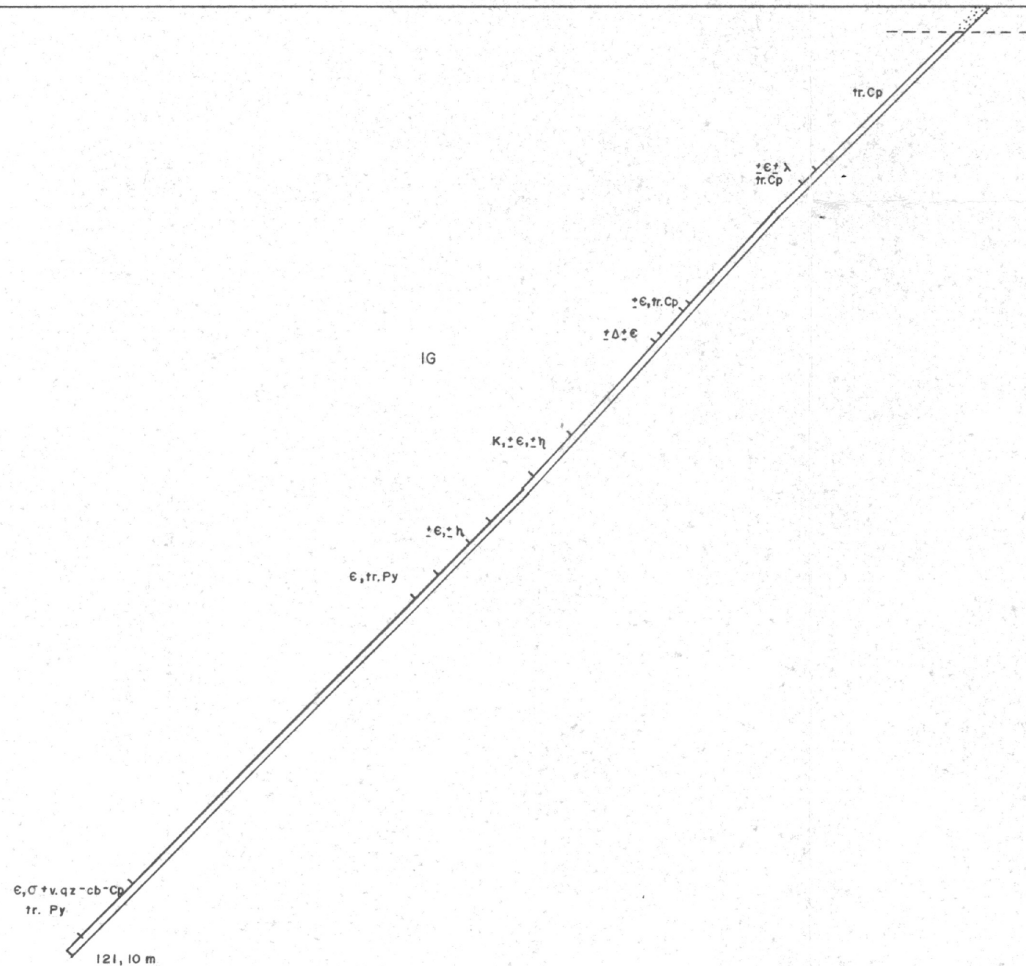
Section: 17E

Sondage: 0017-88-06

DESSINE PAR: R. NOLET	DATE: 08-02-88
ECHELLE: 1:500	APPROUVE PAR:



PLAN 125°



Ministère de l'Énergie et des Ressources
Service de la Géoinformation
Date: **6 JUN 1988**
No G.M.: **46523**

AUNOREX

Exploration AUNOREX inc

Section: 17 E

Sondage: 0017-88-06

DESSINE PAR:

R. NOLET

DATE:

09-02-88

ECHELLE:

1:500

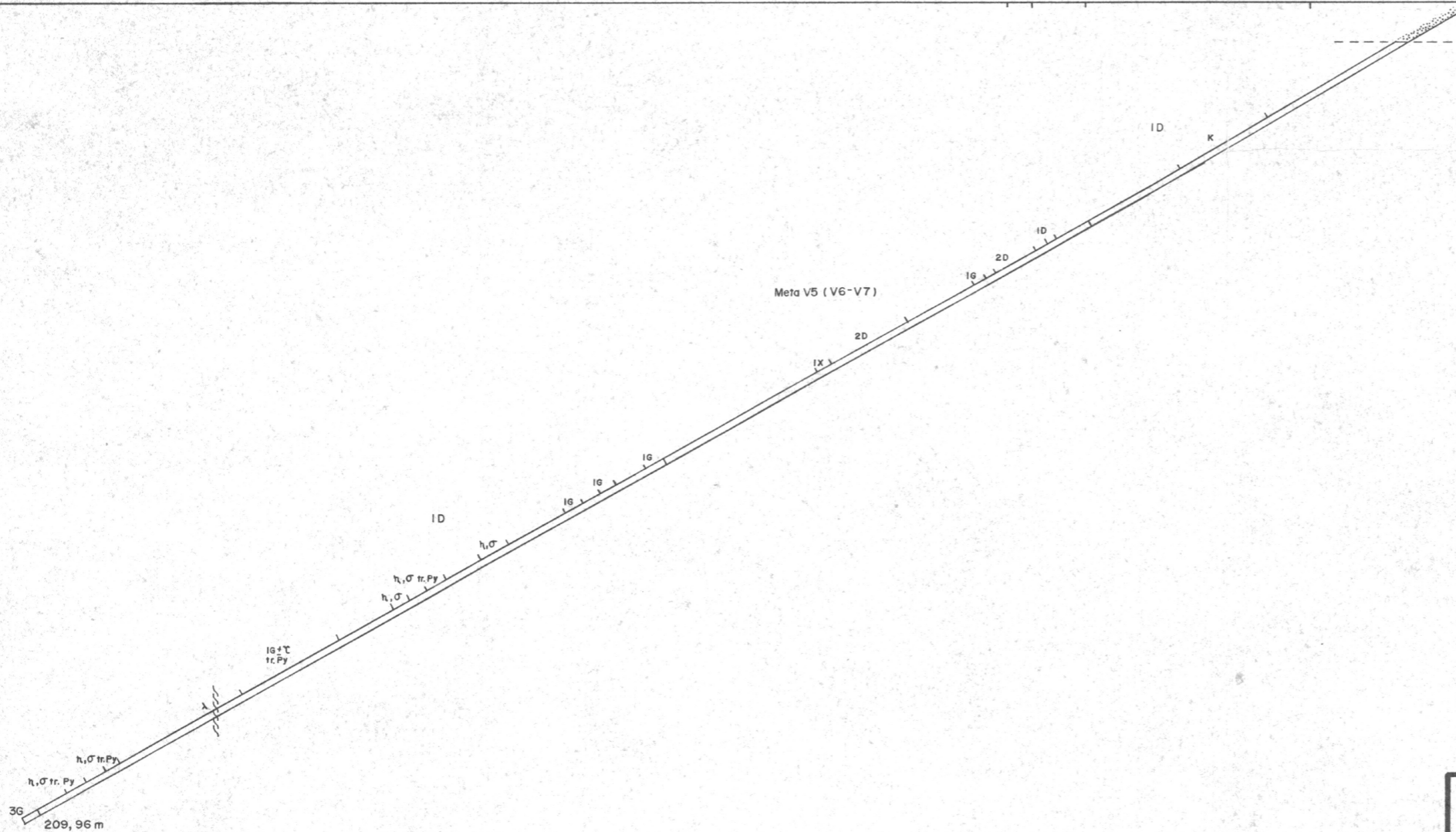
APPROUVE PAR:



3+25S 3+00S 2+75S 2+50S 2+25S 2+00S 1+75S 1+50S 1+25S 1+00S



V6 2D V6 2D AZIMUT 125° DANS UN PLAN DE 180° ID



Ministère de l'Énergie et des Ressources
 Service de la Géoinformation
 Date: **6 JUN 1988**
 No G.M.: **46523**

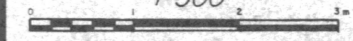
AUNOREX

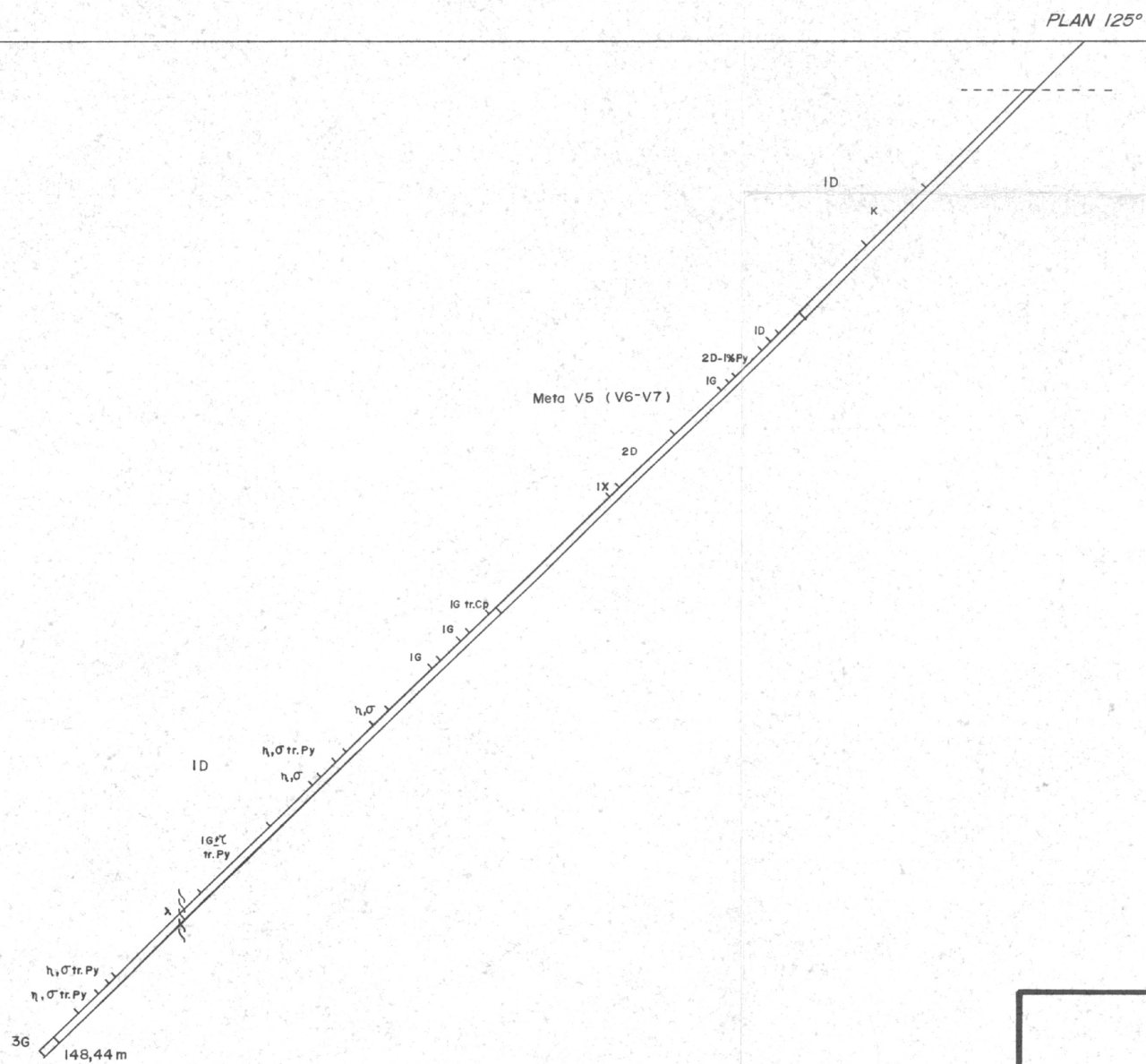
Exploration AUNOREX inc.

Section: 16 E

Sondage: 0017-88-07


DESSINE PAR: R. NOLET	DATE: 09-02-88
ECHELLE: 1:500	APPROUVE PAR:

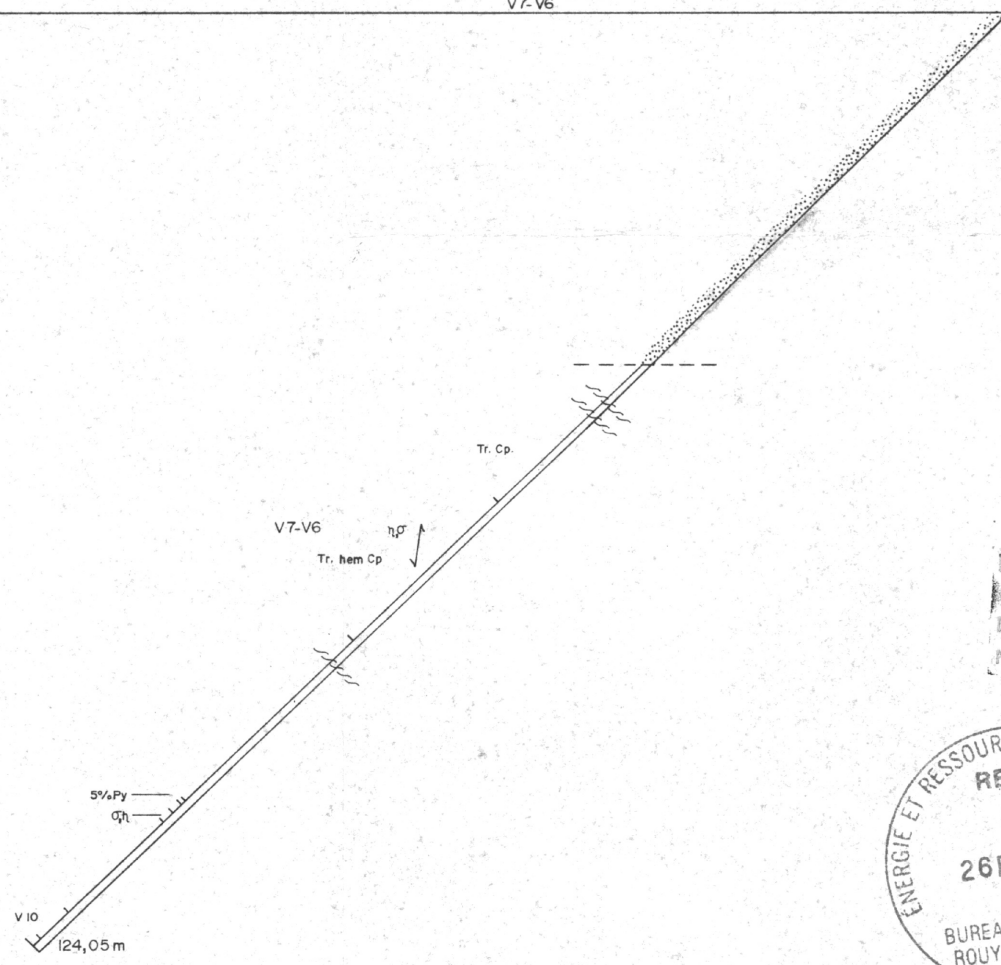
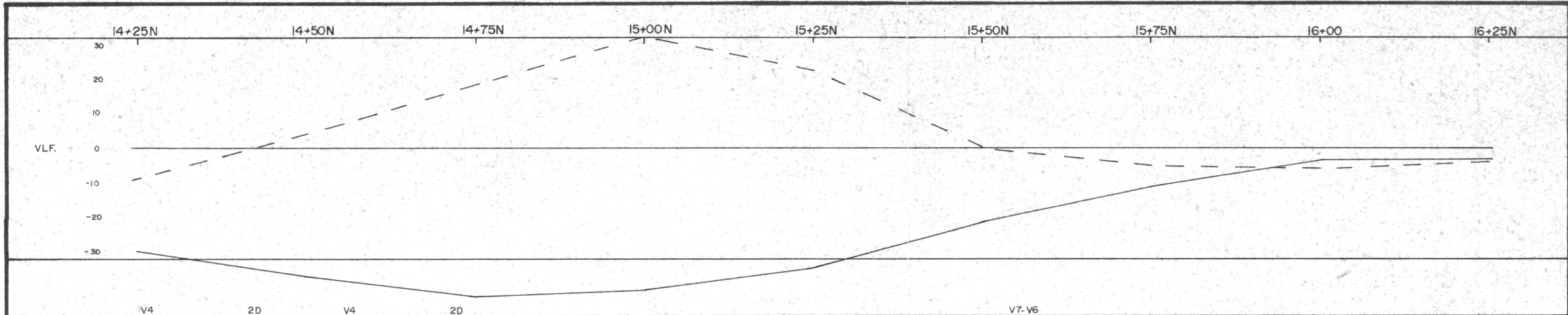




Ministère de l'Énergie et des Ressources
 Service de la Géoinformation
 Date: **6 JUN 1988**
 No G.M.: **16523**

EXPLORATION INC.	
AUNOREX	
Section: 16 E	
Sondage: 0017-88-07	
DESSINE PAR: R. NOLET	DATE: 09-02-88
ECHELLE: 1:500	APPROUVE PAR:





Ministère de l'Énergie et des Ressources
 Service de la Géoinformation
 Date: **6 JUN 1988**
 No G.M.: **46523**



EXPLORATION INC.	
AUNOREX	
Section: 14 E	
Sondage: 0017-88-11	
DESSINE PAR: R. NOLET	DATE: 20/01/88
ECHELLE: 1:500	APPROUVE PAR:

