

LEGEND


- ==== 5th LEVEL
- 2nd LEVEL
- PRESUMED GEOLOGICAL CONTACT AT SURFACE
- PRESUMED GEOLOGICAL CONTACT AT 5th LEVEL
- 86.3 188/15' DIAMOND DRILL HOLE
hole no
Au oz₄ / feet
- QUARTZ FELDSPAR PORPHYRY

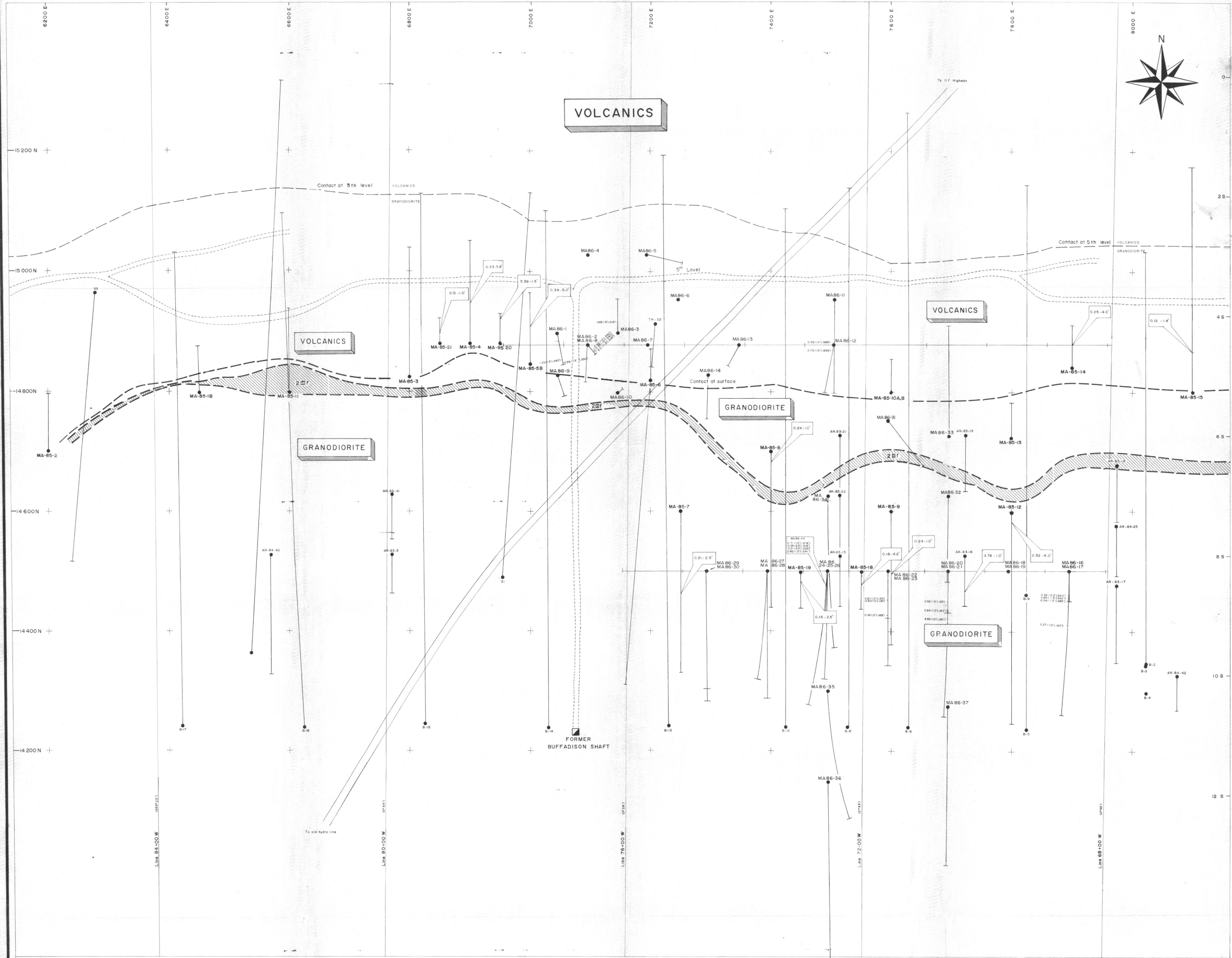
Ministère de l'Énergie et des Ressources
Service de la Géoinformation
Date: 14 MAR 1990
No G.M.: 45811

**BEVCON - BUFFADISON
Property**

ABITIBI RESOURCES
MID CANADA GOLD & COPPER MINES LTD
Joint venture

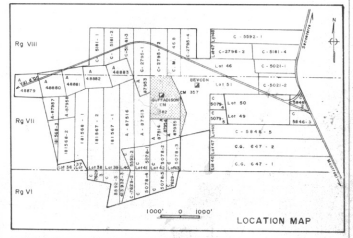
FIGURE 4





LEGEND

- GRANODIORITE
- VOLCANICS
- ▨ QUARTZ-FELDSPAR PORPHYRY
- - - PRESUMED GEOLOGICAL CONTACT AT SURFACE
- - - PRESUMED GEOLOGICAL CONTACT AT 5TH LEVEL
- - - SURFACE PROJECTION OF THE 5TH LEVEL
- FORMER BUFFADISON SHAFT
- GOLD VALUES IN oz/ton Au-Fr
- DIAMOND DRILL HOLE LOCATIONS



It should be noted that holes MA-85-1 to MA-85-15 were surveyed and therefore their locations may be considered to be accurate.

**MID CANADA GOLD AND COPPER MINES LTD
ABITIBI RESOURCES LTD.
JOINT VENTURE**

**FORMER BUFFADISON SHAFT AREA
SURFACE PLAN**

GEOLOGICA INC.
A.J. BÉGIN, R. GAGNON, S. G. SULLIVAN
K.A. KHOBZI, Ph.D., M.Sc.

NTS/REF: 32 C3	GÉOLOGIE/GEOLOGY: D.L. SULLIVAN
CANTON/TWR: LOUVICOURT	DESIGNÉ/DRAWN: Y. ALLAIRE
	REVISÉ/REVISED: K.A. KHOBZI
ECHELLE/SCALE: 1" = 50'	CARTE/MAP NO.: DATE: 03/86

Ministère de l'Énergie et des Ressources
Service de la Géoinformation
Date: 14 MAR 1986
No. C.A. 15611