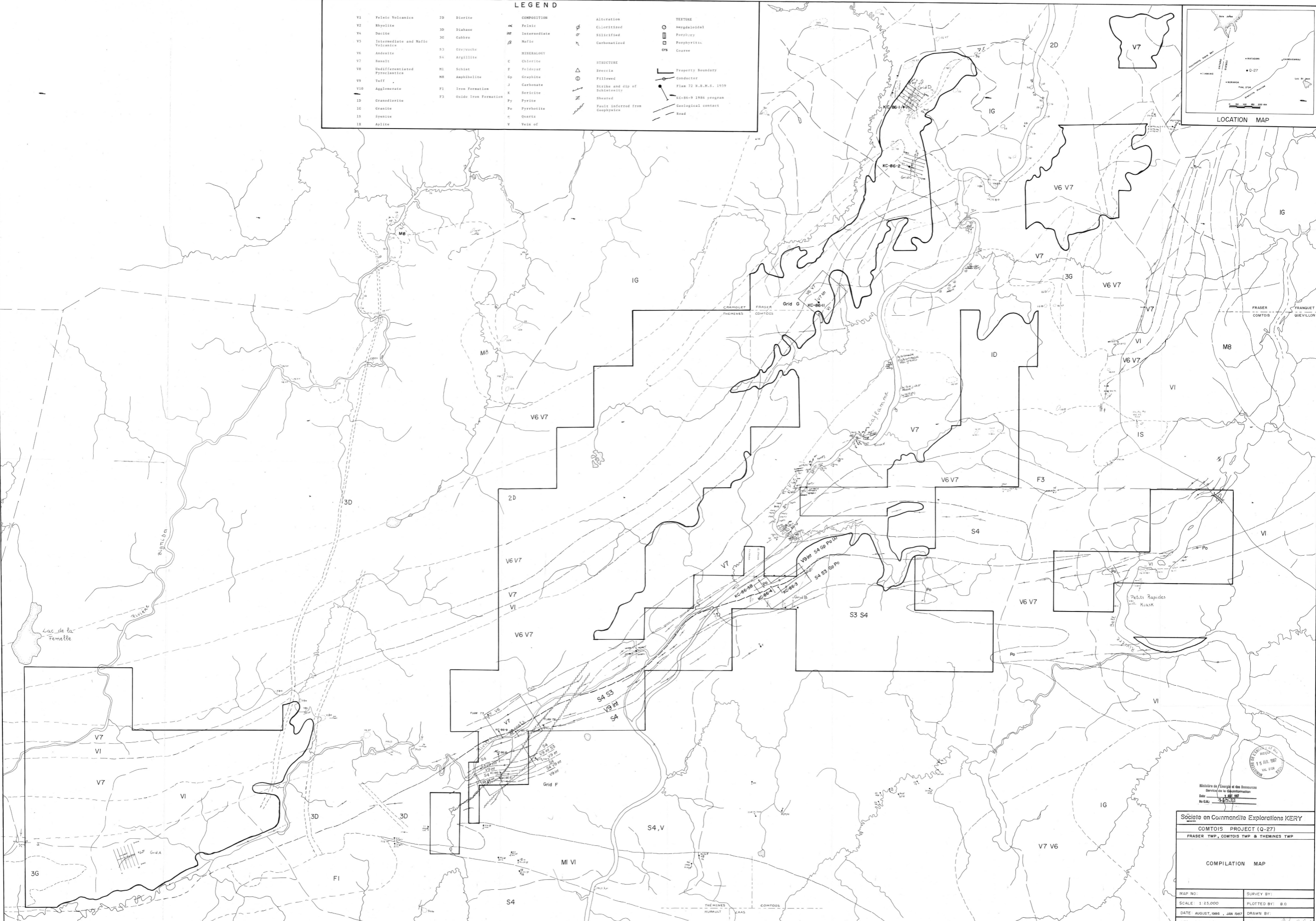
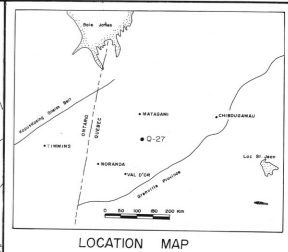


LEGEND

V1	Felsic Volcanics	2D	Diorite	COMPOSITION	Alteration	TEXTURE
V2	Nyholite	3D	Diabase	Felsic	Chloritized	Amygdaloidal
V4	Dacite	3C	Gabbro	Intermediate	Silicified	Porphyry
V3	Intermediate and Mafic Volcanics	S3	Greyschale	Mafic	Carbonatized	Porphyritic
V6	Andesite	S4	Argillite	MISERALOGY		Coarse
V7	Basalt	M1	Schist	C Chlorite	STRUCTURE	
V8	Undifferentiated Pyroclastics	M8	Amphibolite	F Feldspar	Breccia	Property Boundary
V9	Tuff	F1	Iron Formation	Gp Graphite	Filled	Conductor
V10	Agglomerate	F3	Oxide Iron Formation	J Carbonate	Strike and dip of Substratum	Plan 72 S.S.M.S. 1959
ID	Granodiorite			K Sericite	Sheared	KC-86-9 1986 program
IG	Granite			Py Pyrite	Fault Inferred from Geophysics	Geological contact
IS	Syenite			Q Quartz		Road
IX	Aplite			V Vein of		



Ministère de l'Énergie et des Ressources
Service de la Géologie

Date: 1987
No. G.M.: 34533

Société en Commandite Explorations KERY
COMTOIS PROJECT (Q-27)
FRASER TWP., COMTOIS TWP. & THEMES TWP.

COMPILATION MAP

MAP NO.:	SURVEY BY:
SCALE: 1:25,000	PLOTTED BY: B.O.
DATE: AUGUST, 1986, JAN 1987	DRAWN BY:
NTS: 52F3, 52F4	APPROVED BY:



LEGEND

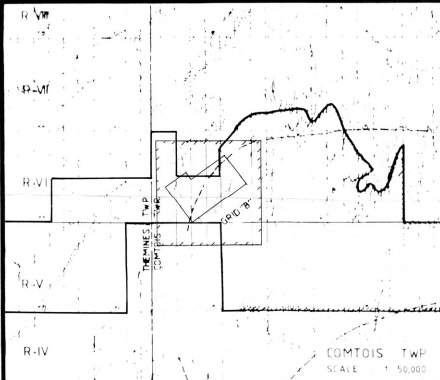
ROCK SUFFIXES

V6	Andesite	S4	Argillite
V9	Tuff	S3	Greywacke
MI	Schist		

MINERAL SUFFIXES

Gp	Graphite	Po	Pyrrhotite
Py	Pyrite		
c	chlorite		
i	talc		
j	carbonate		

- ≠ λ () Geological Contact (assumed)
- Cu ppm Au ppb Zn ppm As ppm Humus Sample Results
- H.E.M. Conductors
- Magnetic High Axis
- Claimpost (Located)
- Claimpost (Assumed)
- Outcrop possibilities
- Stream
- Highway
- Powerline
- Access road
- Trail
- DDH 1986, Updip projection
- ANOMALOUS INTERSECTION (Autopst, As (ppm) / footage)
- Property Boundary



Societe en Commandite Explorations KERY

COMTOIS PROJECT (Q-27) GRID "B"

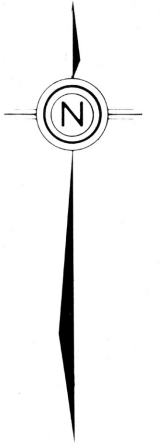
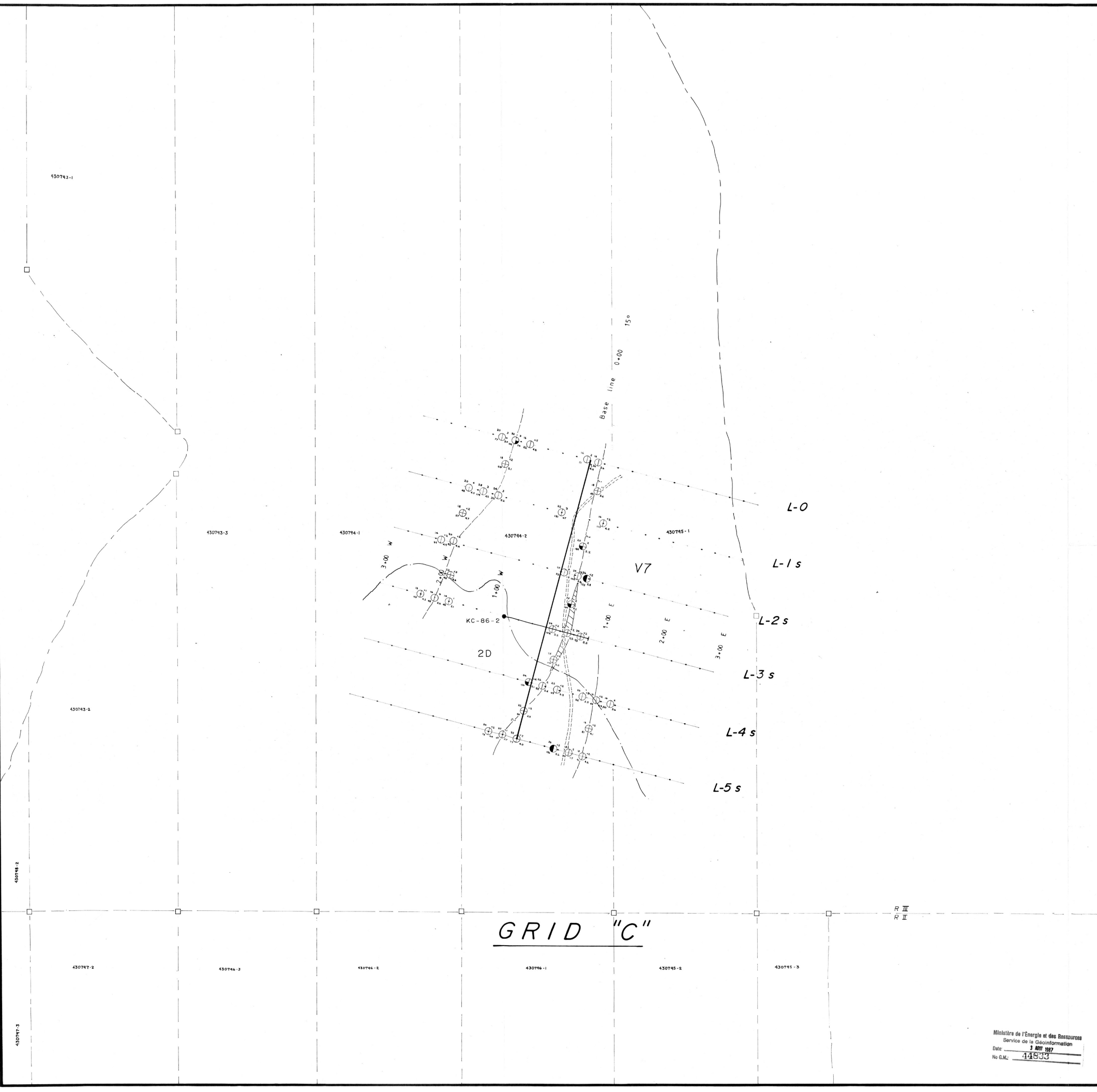
COMPILATION MAP

VAL D'OR GEOPHYSIQUE LTEE

Ministère de l'Énergie et des Ressources
Service de la Géoinformation
Date: 3 AOUT 1987
No G.M.: 14833

B. OTTON, D. BAYER
D. BAYER
Stefan B. Popelka Feb '87

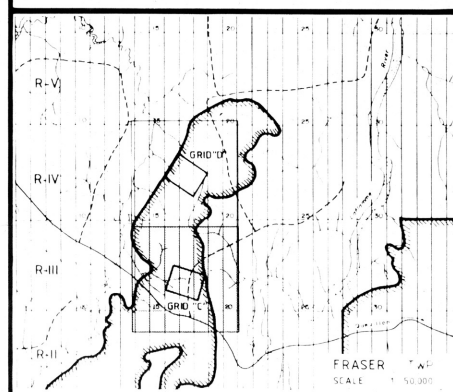
SCALE 1:2,500 DWG No.



LEGEND

- ROCK SUFFIXES
- V 6 Andesite
 - V 7 Basalt
 - 2D Diorite

- Geological Contact (assumed)
- Claim Post (assumed)
- Humus Sample Results
- H.E.M. Conductors
- Dutcep possibility
- Creek
- Swamp
- Highway
- Access road
- Trail
- DDH Number



Societe en Commandite Explorations KERY

COMTOIS PROJECT (Q-27) GRID "C"

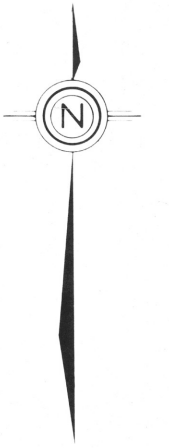
COMPILATION

VAL D'OR GEOPHYSIQUE LTEE

Prepared by: B. Orton, D. Boyer
 Date: 3 NOV 1987
 No. G.M.: 44833
 Compiled by: Stefan B. Lopatka Feb '87

SCALE 1:2,500 DWG. NO.

Ministère de l'Énergie et des Ressources
 Service de la Géoinformation
 Date: 3 NOV 1987
 No. G.M.: 44833

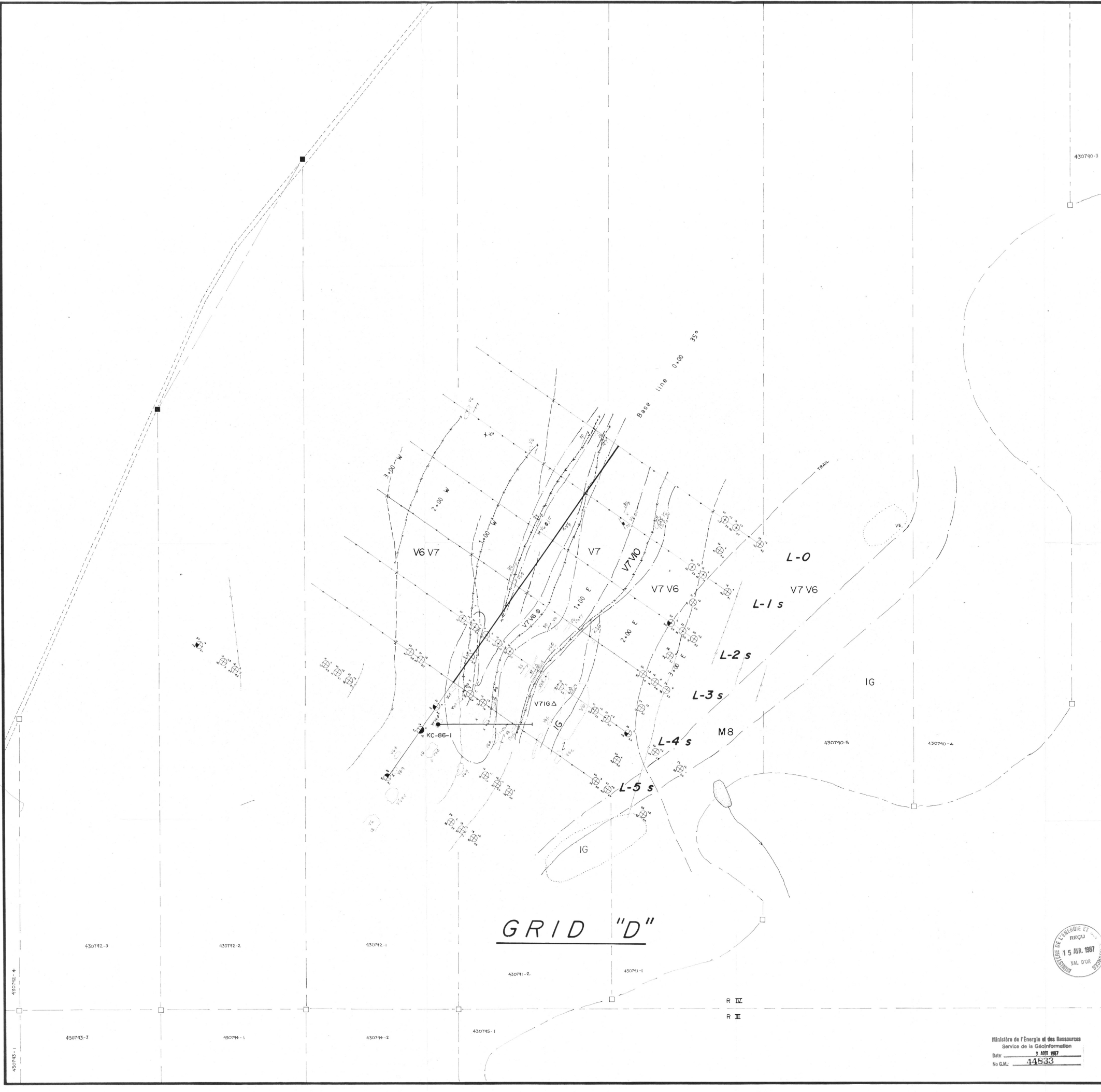


LEGEND

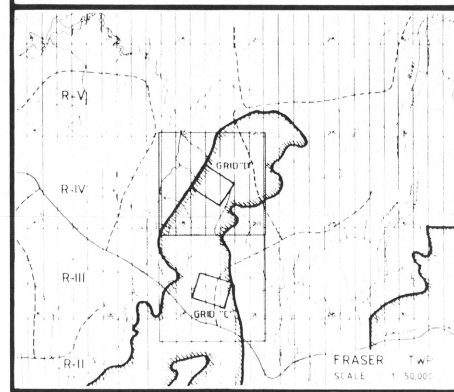
- V6 Andeste
- VIO Agglomerate
- M8 Amphibolite
- IG Granite

Abbreviations

- ⊕ Pillowed
- σ Silicified
- ≠ Sheared
- x Outcrop
- Geological Contact
- Joint
- Foliation
- ▲ Au ppb
- Humus Sample Results (Anomalous)
- HEM Conductors
- Magnetic High Axis
- VLF Conductors
- Claim Post (Located)
- Access Road
- Trail
- DDH Number
- j Carbonate
- e Epidote
- v Vein
- Schistosity
- a known
- b) after geophysics
- a) inclined
- a) inclined
- Rock Sample Number 1986
- Humus Sample Results (Anomalous)
- HEM Conductors
- Magnetic High Axis
- VLF Conductors
- Claim Post (Located)
- Access Road
- Trail
- DDH Number



GRID "D"



Societe en Commandite Explorations KERY

COMTOIS PROJECT (Q-27) GRID "D"

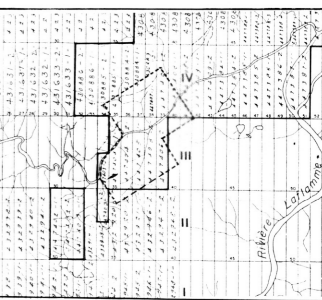
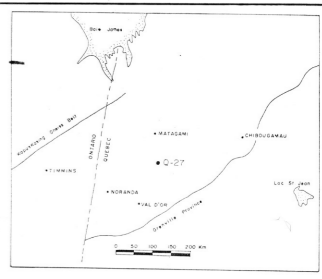
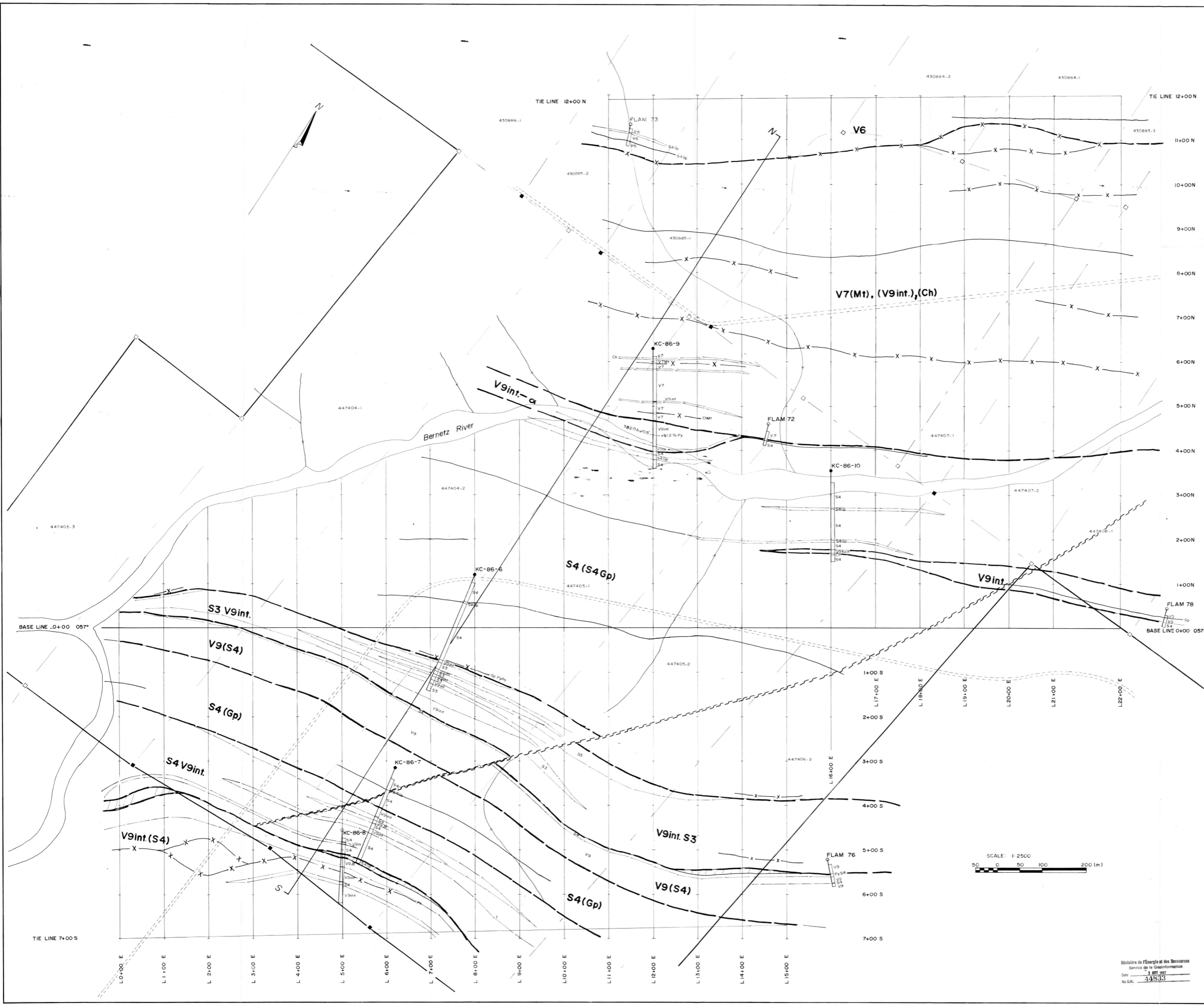
COMPILATION

VAL D'OR GEOPHYSIQUE LTEE

Ministère de l'Énergie et des Ressources
 Service de la Géoinformation
 Date: 3 AVRIL 1987
 No. G.M.: 44833

SCALE: 1:2500 DWG. NO.:





V6	Andesite
V7	Basalt
V9	Tuff
S3	Greywacke
S4	Argillite

COMPOSITION	
α	Felsic
β	Intermediate
β	Mafic

MINERALOGY	
c	Chlorite
cl	Claschite
gp	Graphite
py	Pyrite
po	Pyrothite
ch	Chert
mc	Magnetite
q	Quartz
v	Vein of

	Fault
	Main conductor
	Magnetic High Axis
	Magnetic Low Axis
	Geological Contact
	Road
	Property Boundary
	Claim Post a) Located b) Assumed
	Vein of
	Assay in job
	Drill Hole 1986 Program
	U.S.G.S. Drill Hole 1959



Société en Commandite Explorations KERY

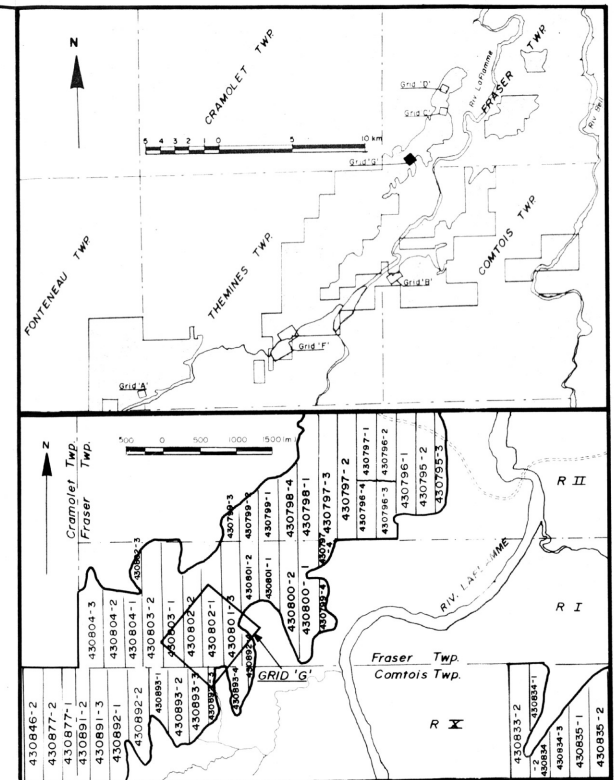
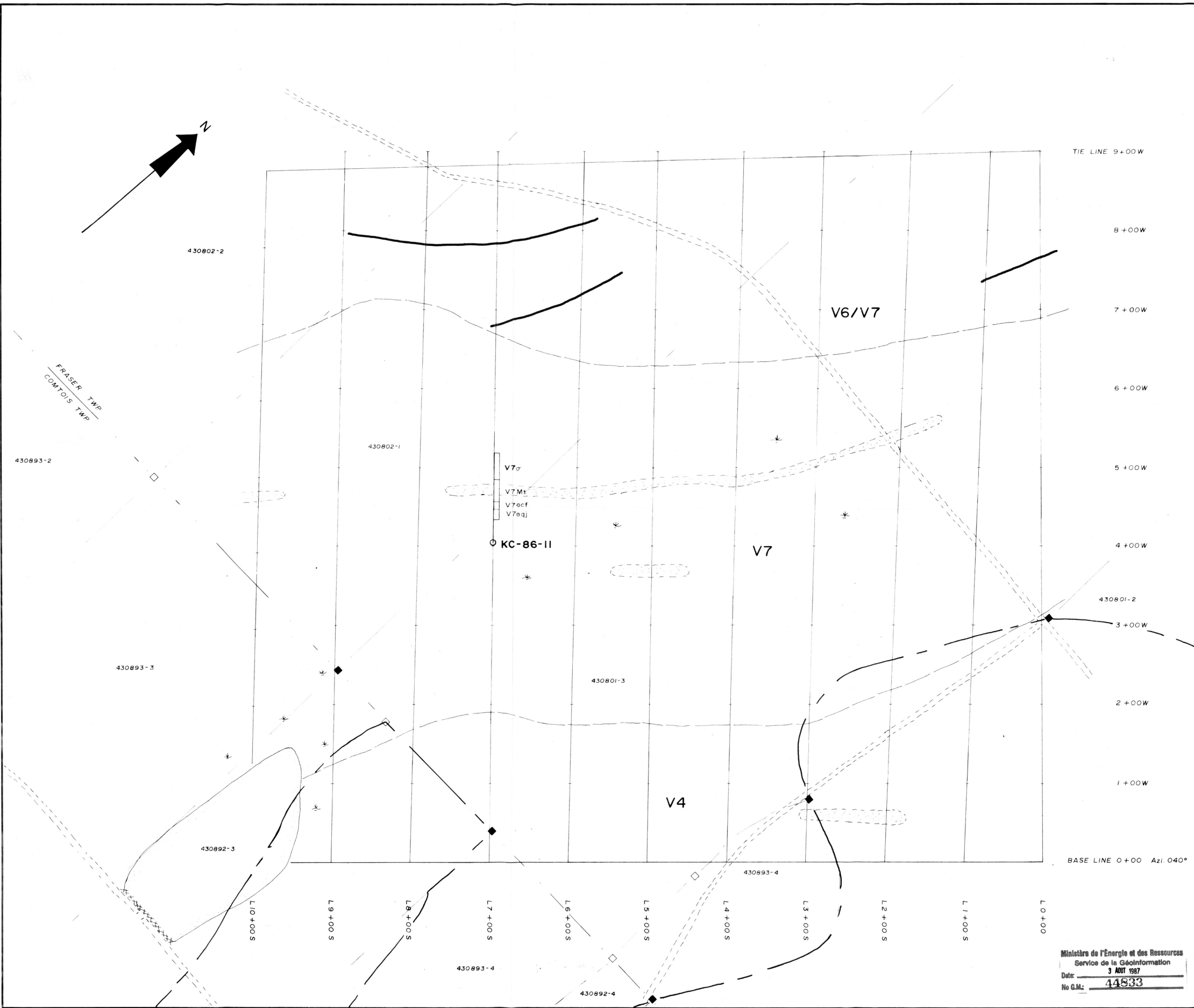
COMTOIS PROJECT (Q-27)

COMPILATION
GRID "F"

SCALE: 1:2500	PLOTTED BY: B.O.
DATE: JAN 1987	DRAFTED BY: B.O., G.M.C.
MAP NO:	APPROVED BY: <i>[Signature]</i>
NTS: 32 F/3, Thèmes: Two	

Ministère de l'Énergie et des Ressources
Service de la Géoinformation
Date: 15 AVR 1987
No. G.M.: 44533





LEGEND

- V4 Dacite
- V6 Andesite
- V7 Basalt
- Mt Magnetite
- Contact
- I.P. Conductor
- Mag. High
- 1986 DDH
- Property Boundary
- Claim post, located, approx.
- Road gravel.
- Amygdoloidal
- σ Silicified
- c chlorite
- f feldspar
- q quartz
- j carbonate



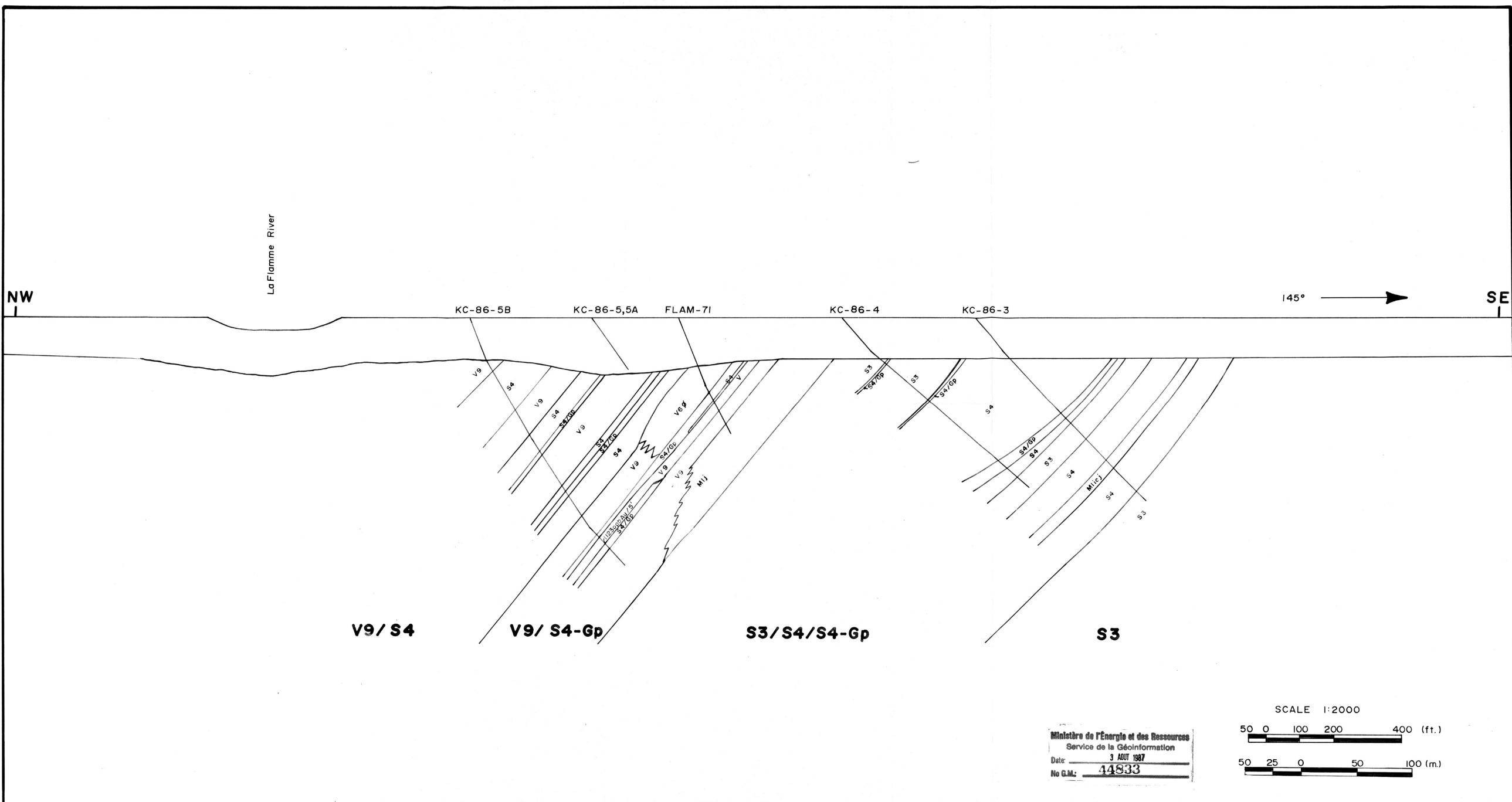
Société en Commandite Explorations KERYC.

COMTOIS PROJECT (Q-27)

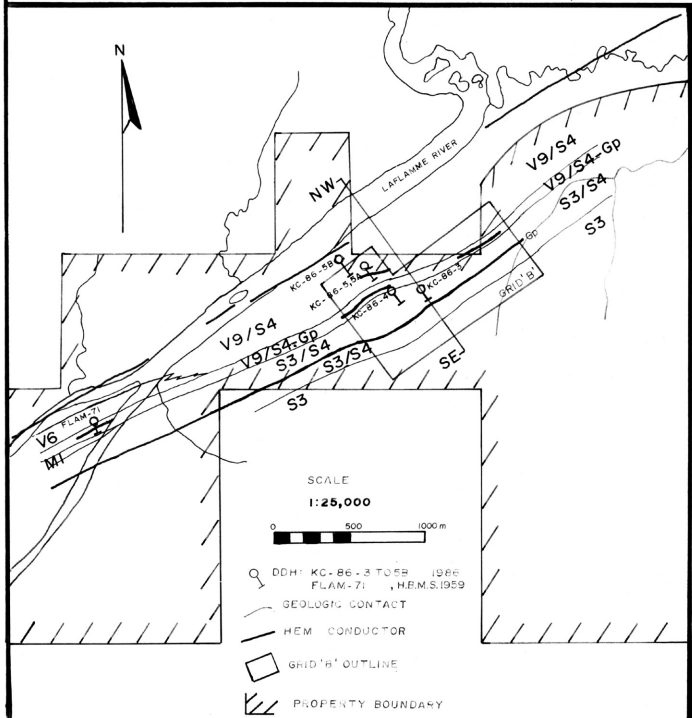
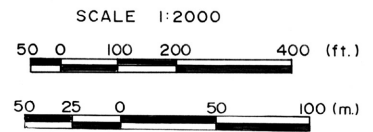
COMPILATION
Grid "G"

Ministère de l'Énergie et des Ressources
Service de la Géoinformation
Date: 3 AOUT 1987
No G.M.: 44833

MAP NO:	SURVEY BY: B.O.
SCALE: 1:2500	PLOTTED BY: B.O.
NTS: 32 F/3	DRAFTED BY: G.M.C.
DATE: JAN. 87	APPROVED BY: <i>Stefan B. Spatka</i> Feb 87



Ministère de l'Énergie et des Ressources
 Service de la Géoinformation
 Date: 3 AOUT 1987
 No G.M.: 44833



LEGEND

- | | | | |
|----|----------------------------|----|-------------|
| V | Undifferentiated Volcanics | ∅ | chloritized |
| V6 | Andesite | c | chlorite |
| V9 | Tuffs | i | talc |
| S3 | Greywacke | j | carbonate |
| S4 | Argillite | Gp | graphite |
| MI | Schist | ≠ | sheared |

Societe en Commandite Explorations KERY

COMTOIS PROPERTY (Q-27)



CROSS SECTION GRID 'B'

Holes: KC-86-3,4,5,5A & 5B (1986 DDH program)
 FLAM-71 (1959 H.B.M.S. DDH program)

N.B.: Holes projected along interpreted stratigraphy

SCALE: 1:2000	N.T.S: 32 F/3	PLOTTED BY: T.L.
DATE: DEC. 1986	SECTION: GRID 'B'	DRAFTED BY: G.M.C.
MAP NO:	LOOKING: 055°	APPROVED BY: <i>Stefan B. Szpak</i>

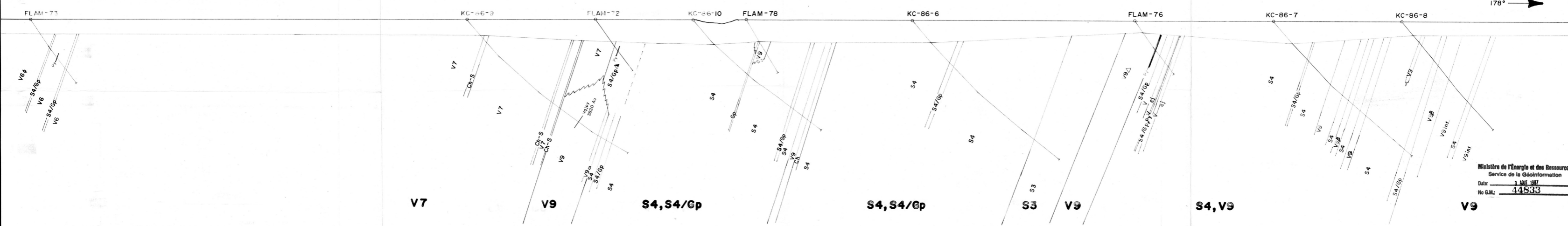
Feb 87

N

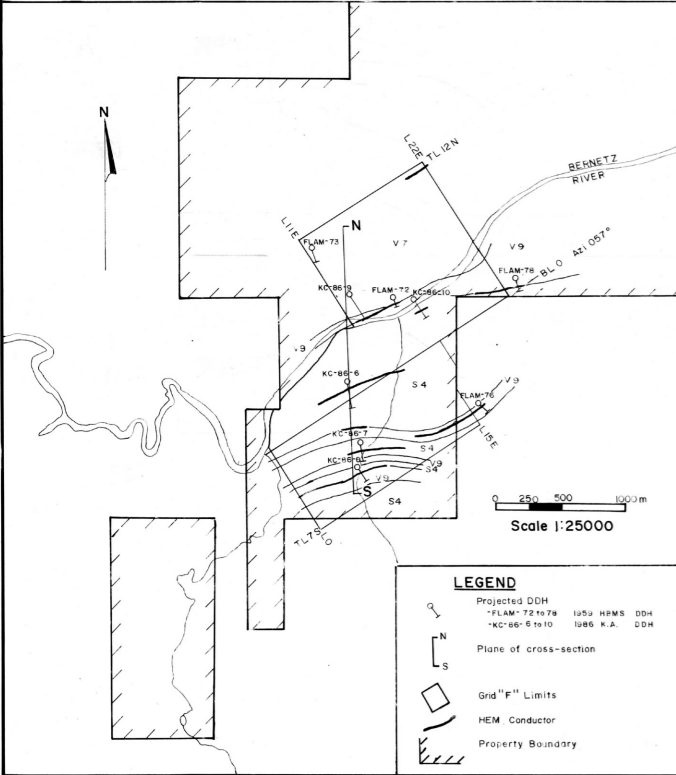
S

BERNETZ RIVER

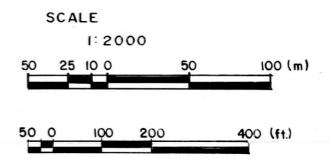
178°



Ministère de l'Énergie et des Ressources
 Service de la Géoinformation
 Date: 1 AVR. 1987
 No G.M.: 44833



LEGEND
 Projected DDH
 *FLAM-72 to 78 1959 H.M.S. DDH
 *KC-86-6 to 10 1986 K.A. DDH
 Plane of cross-section
 Grid "F" Limits
 HEM Conductor
 Property Boundary



LEGEND

- | | | | | | |
|----|---------------------------|------|--------------------|---|-------------|
| V | Undifferentiated Volcanic | α | Felsic | △ | Breccia |
| V6 | Andesite | int. | Intermediate | * | Chloritized |
| V7 | Basalt | β | Mafic | | |
| V9 | Tuff | | | | |
| S | Sediment | c | chlorite | | |
| S3 | Greywacke | ch | chert | | |
| S4 | Argillite | Gp | Graphite carbonate | | |
| | | j | carbonate | | |
| | | Py | Pyrite | | |
| | | Po | Pyrrhotite | | |

Societe en Commandite Explorations KERY:

COMTOIS PROPERTY (Q-27)

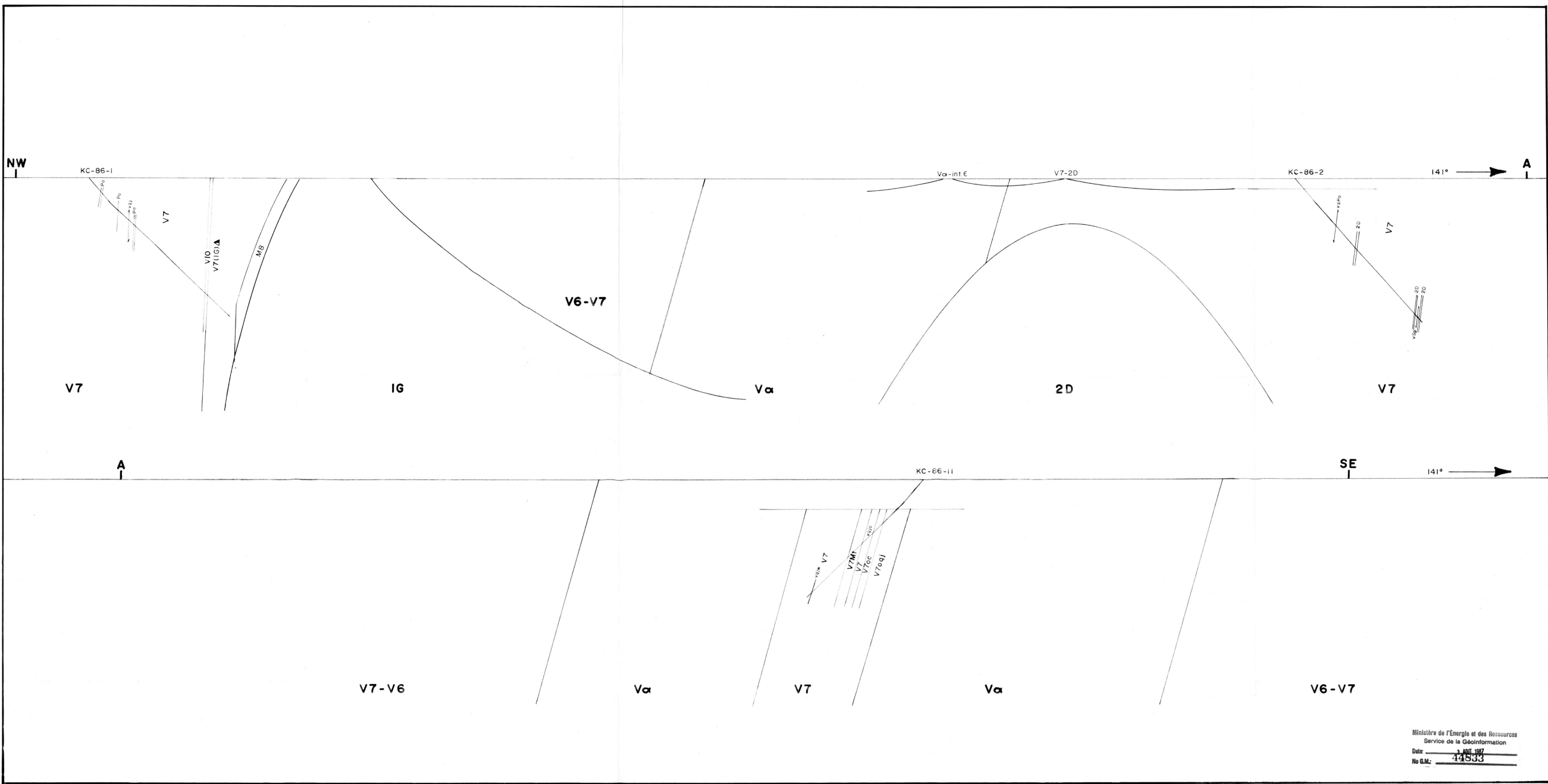
GRID 'F' CROSS-SECTION

Projection of holes along interpreted stratigraphy
 Holes: KC-86- 6,7,8,9 & 10 1986 Drill program
 FLAM- 72,73,76 & 78 1959 H.B.M.S. Drill program

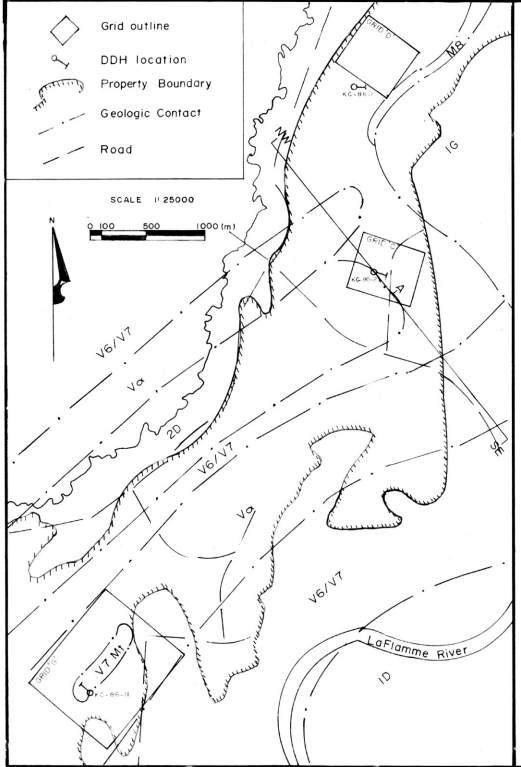


SCALE: 1:2000	DATE: DEC 1986	PLOTTED BY: T.L.	DRAFTED BY: G.M.C.
SECTION: GRID "F"	LOOKING: 088°	N.T.S.: 32 F/3	APPROVED BY: <i>[Signature]</i>

Feb 87



Ministère de l'Énergie et des Ressources
 Service de la Géoinformation
 Date: 1 AVR. 1987
 No G.M.: 44533



LEGEND

- | | |
|------------------------------|---------------------|
| IG Granite | j Carbonate |
| 2D Diorite | Po Pyrrhotite |
| V Undifferentiated Volcanics | Py Pyrite |
| V6 Andesite | q Quartz |
| V7 Basalt | v Vein of |
| V10 Agglomerate | Mt Magnetite |
| M8 Amphibolite | Sp Sphalerite |
| α Felsic | c Chlorite |
| int. Intermediate | w Tourmaline |
| β Mafic | ε Epidotized |
| | o Amygduloidal |
| | ▲ Intrusive breccia |

Societe en Commandite Explorations KERY

COMTOIS PROPERTY (Q-27)

CROSS SECTION 'North SECTOR'

Grids: D, C & G
 Holes: KC-86-1, 2 & 11 (1986 DDH program)

N.B.: Projection of DDH along interpreted stratigraphy



SCALE: 1:2000	NTS: 32 F/3	PLOTTED BY: B.O.
DATE: DEC. 1986	SECTION: 'N' SECTOR	DRAFTED BY: G.M.C.
MAP NO:	LOOKING: 051°	APPROVED BY: <i>[Signature]</i>

Feb 87

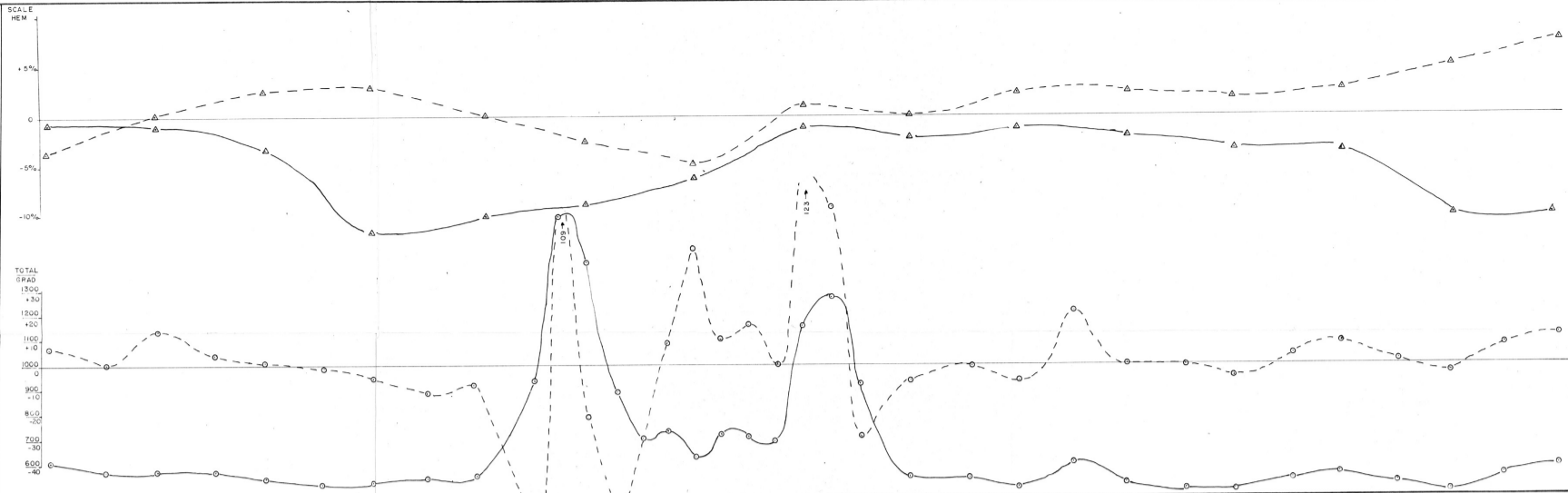
GEOPHYSICS

LEGEND

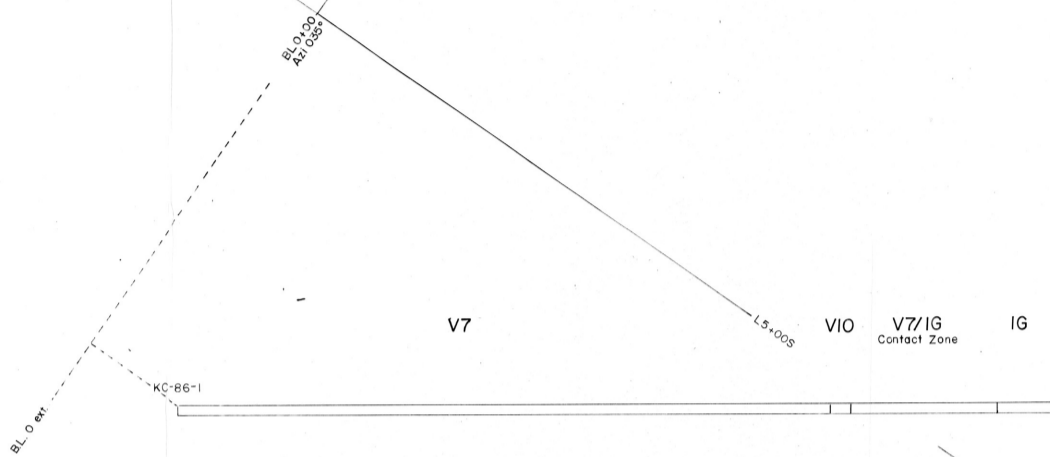
Max. Min II HEM Survey
(1777 Hz)
In Phase (%)
Out Phase (%)

Magnetic Survey
Total Field (g)
Gradient (g/m)

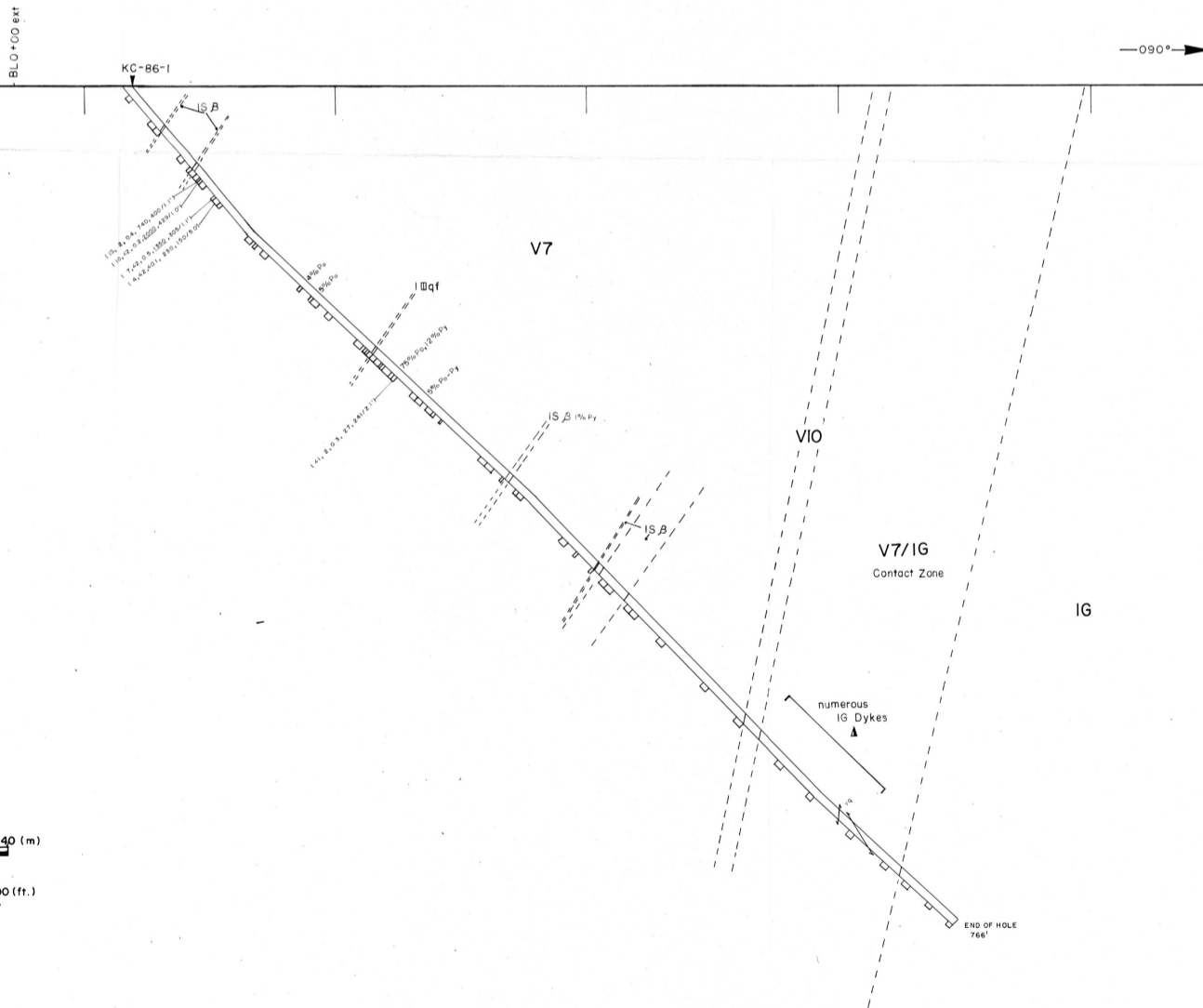
Note: Data projected from
L5+00S



PLAN
(Vertical Projection)



SECTION



Ministère de l'Énergie et des Ressources
Service de la Géoinformation
Date: 3 NOV 1987
No G.M.: 44939

SUFFIXES FOR ROCK TYPES

V9	Tuff
V7	Basalt
V6	Andesite
V5	Mafic to intermediate Volc
V4	Dacite
V2	Rhyolite
M1	Schist
2Dq	Quartz Diorite
S	Sediment
V10	Agglomerate
IG	Granite
IS	Syenite
IQqt	Quartz Feldspar Porphyry

MINERAL SUFFIXES

e	Epidote
c	Chlorite
J	Carbonate
q	Quartz
f	Feldspar
k	Sericite
w	Tourmaline
v	Vein of
Py	Pyrite
Py	Pyrrhotite
Mt	Magnetite
Hem	Heamatite

ALTERATION SUFFIXES

l	Carbonatized
s	Silicified
ch	Chloritized
h	Heamatized
ser	Sericitized
e	Epidotized

PETROGRAPHIC AND STRUCTURAL SUFFIXES

⊖	Pillowed
⊕	Porphyritic > 50% phenocrysts
⊠	Brecciated
—	Fault
⊥	Schistose
∠	Angle of foliation
∠	Angle of veining
∠	Sheared
⊙	Amygdaloidal
⊙	Diamond Drill Hole
⊙	Overburden Drill Hole
⊙	Au(ppb), As, Ag, Zn, Cu (ppm) 1/footage
⊙	Intrusive Breccia

NOTE: Plotting cut-off values: Au=20, As=11, Ag=0.5, Zn=180, Cu=180

COMTOIS PROPERTY (Q-27)

DDH SECTION KC-86-1

Hole: KC-86-1
Location: GRID "D", 5+74 S / 0+20 E
Azimuth: 090°
Dip: -50°
Length: 766'



SOCIETE EN COMMANDITE EXPLORATIONS KERY
(LOOKING 360°)

SECTION
GRID "D" L5+00S

DRAWING NO.:
SCALE: 1:500
DATE: NOV 86
DRAWN BY: T.L.
FILE NO.:
G.M.C.

Stefan B. Jopaska Feb 87

GEOPHYSICS

LEGEND

Max Min II HEM Survey
(1777 Hz)

In phase \triangle — \triangle

out of phase \triangle - - - \triangle

Magnetic Survey

Total Field (g) \circ — \circ

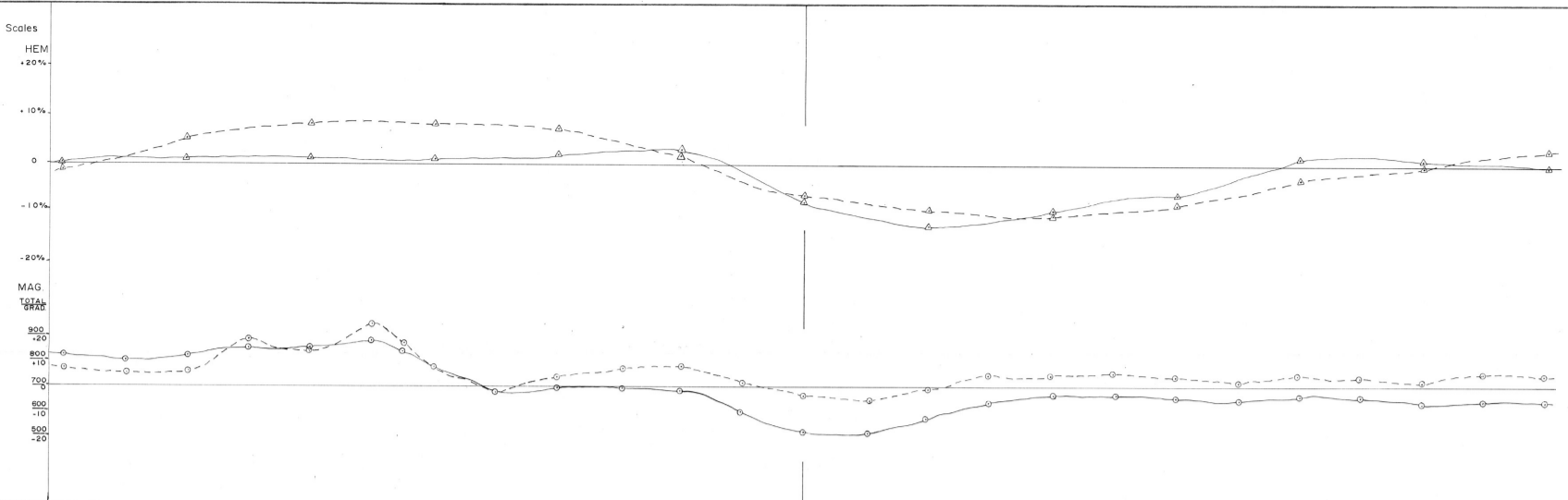
Gradient (g/m) \circ - - - \circ

Scales

HEM
+20%
+10%
0
-10%
-20%


MAG
TOTAL
GRAD

800
700
600
500
400
300
200
100
0
-100
-200

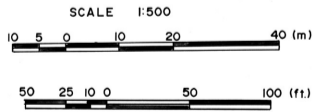
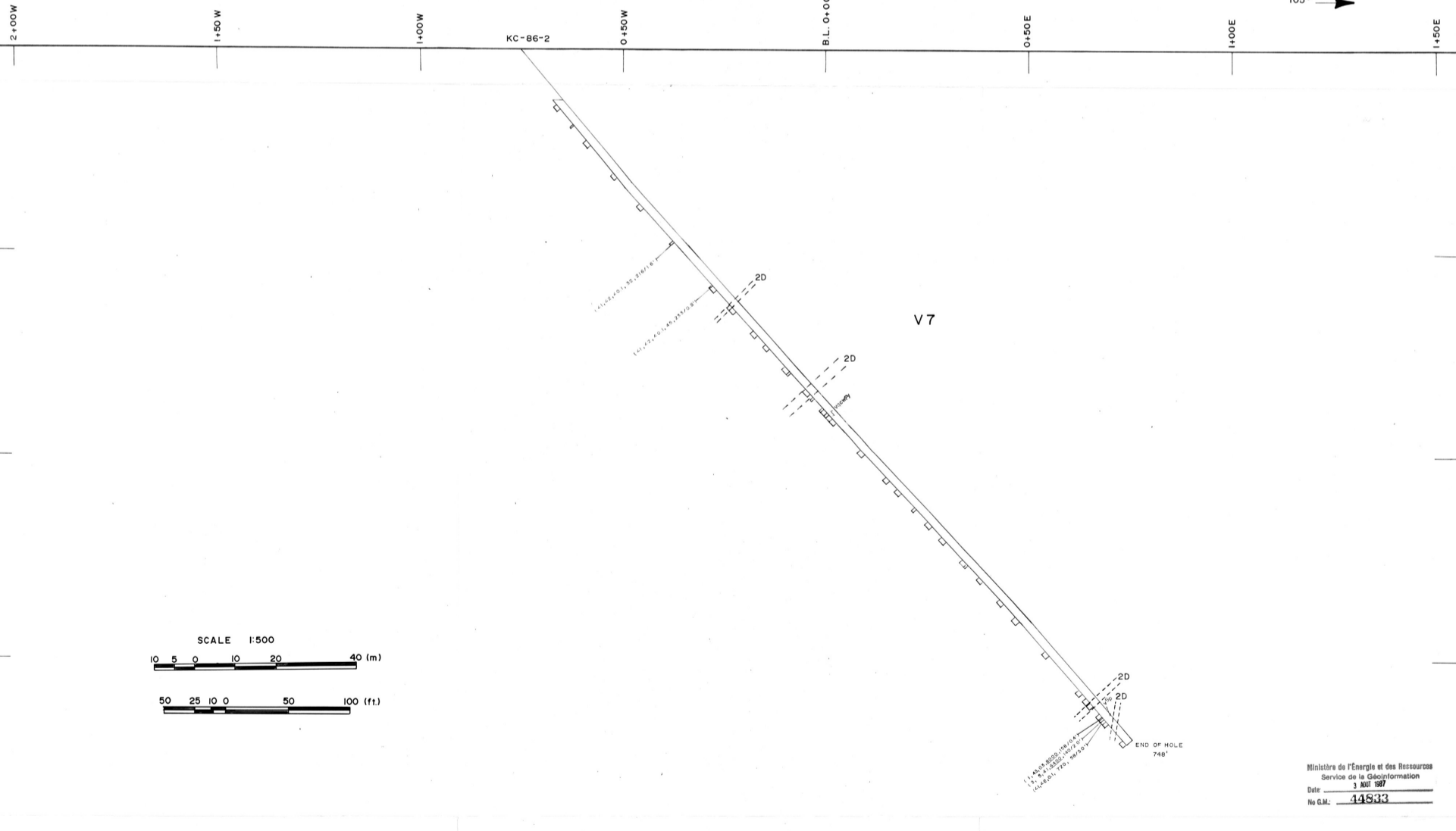


PLAN

(VERTICAL PROJECTION)



SECTION (L3+00S)



Ministère de l'Énergie et des Ressources
Service de la Géoinformation
Date: 3 AVRIL 1987
No G.M.: 44833

SUFFIXES FOR ROCK TYPES	MINERAL SUFFIXES	ALTERATION SUFFIXES	PETROGRAPHIC AND STRUCTURAL SUFFIXES
V8 Tuff	e Epidote	Cl Carbonatized	⊕ Pillowed
V7 Basalt	c Chlorite	df Silicified	⊕ Porphyritic < 50% phenocrysts
V6 Andesite	j Carbonate	⊕ Chloritized	⊕ Brecciated
V5 Mafic to intermediate Volc	q Quartz	h Hematitized	- - - Fault
V4 Dacite	l Talc	⊕ Sericitized	⊕ Schistose
V2 Rhyolite	k Sericite	⊕ Epitaxial	∠ Angle of foliation
M1 Schist	w Tourmaline		∠ Angle of veining
2Dq Quartz Diorite	v Vein of...		∠ Sheared
S Sediment	Py Pyrite		⊕ Amygdaloidal
	Po Pyromorphite		⊕ Diamond Drill Hole
	Mt Magnetite		⊕ Overburden Drill Hole
	Hem Hematite		⊕ Au (ppb), As, Ag, Zn, Cu / footage
	Sp Sphalerite		

COMTOIS PROPERTY (Q-27)

DDH SECTION KC-86-2

Hole: KC-86-2
Location: Grid "C", L 3+00S/O+75W
Azimuth: 105°
Dip: -50°
Length: 748'



Stefan B. Sopotnik Feb 87

GEOPHYSICS

LEGEND

HEM. SURVEY 1777 Hz

- KC-86-3 in phase (on L7W)
- x-x-x- KC-86-3 out of phase (on L7W)
- KC-86-4 in phase (on L9W)
- x-x-x- KC-86-4 out of phase (on L9W)

MAGNETIC SURVEY

- KC-86-3 Total Mag (on L7W)
- x-x-x- KC-86-3 Gradient (on L7W)
- KC-86-4 Total Mag (on L9W)
- x-x-x- KC-86-4 Gradient (on L9W)

HEM

2.0

1.0

0

-1.0

(%)

MAG

Total

900

800

700

600

500

Baseline
0+00

Grad

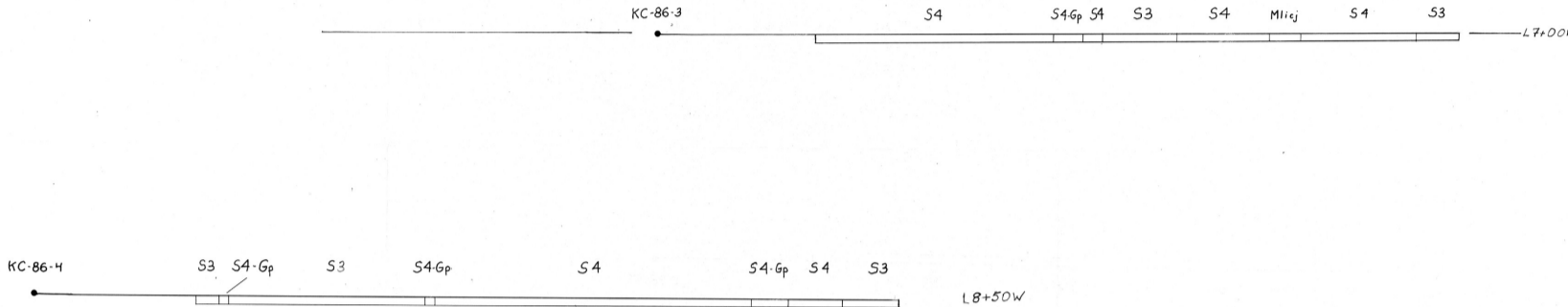
10

0 (3m)

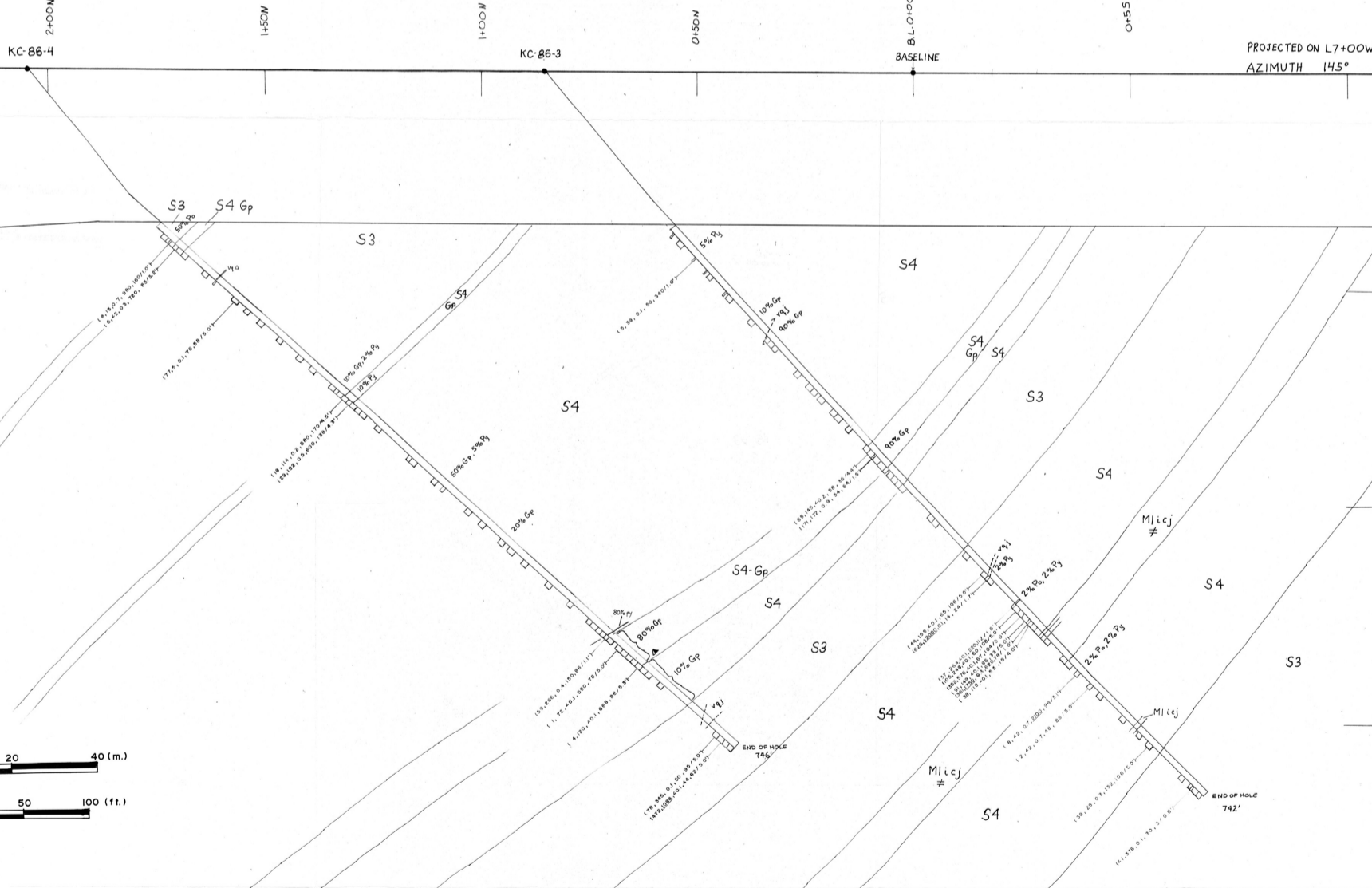
-10

PLAN

(VERTICAL PROJECTION)



SECTION (L7+00W)



Ministère de l'Énergie et des Ressources
Service de la Géoinformation
Date: 3 AOUT 1987
No. G.M.: 44533

SUFFIXES FOR ROCK TYPES	MINERAL SUFFIXES	ALTERATION SUFFIXES	PETROGRAPHIC AND STRUCTURAL SUFFIXES
V9 Tuff	e Epidote	cl Carbonatized	o Pillowed
V7 Basalt	c Chlorite	sl Silicified	pb Porphyritic, < 50% phenocrysts
V6 Andesite	j Carbonate	ch Chloritized	br Brecciated
V5 Mafic to intermediate Volc	q Quartz	h Hematized	f Fault
V4 Dacite	t Talc	sr Sericitized	sch Schistose
V2 Rhyolite	k Sericite	l Epidotized	ang Angle of foliation
Mi Schist	w Tourmaline		ang Angle of veining
2Dq Quartz Diorite	v Vein of...		she Sheared
S Sediment	py Pyrite		am Amygdaloidal
S3 Graywacke	po Pyrrhotite		dh Diamond Drill Hole
S4 Argillite	mt Magnetite		oh Overburden Drill Hole
	hem Hematite		
	gp Graphite		

COMTOIS PROPERTY (Q-27)

DDH SECTION KC-86-3 & KC-86-4

Hole: KC-86-3	KC-86-4
Location: Grid "B", L7+00 W/0+85 N	Grid "B", 8+50 W / 2+05 N
Azimuth: 145°	145°
Dip: -50°	-50°
Length: 742'	746'



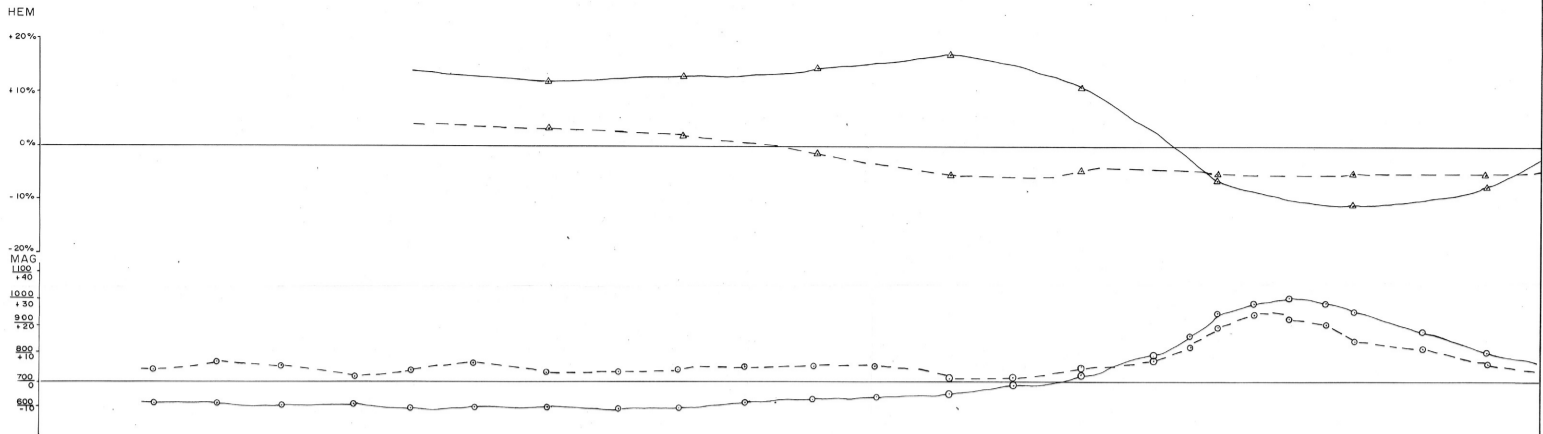
GEOPHYSICS

LEGEND
 Max Min II HEM Survey
 (1777 Hz)
 In phase (%) Δ — Δ
 Out of phase (%) Δ - - - Δ

Magnetic Survey
 Total Field (gammas) ○—○
 Vert. Grad. (g/m) ○- - -○

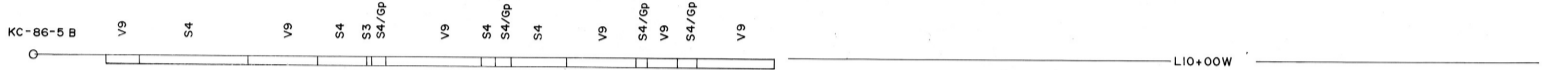

Scales

HEM
 +20%
 +10%
 0%
 -10%
 -20%
 MAG
 1400
 1300
 1200
 1100
 1000
 900
 800
 700
 600



PLAN

(VERTICAL PROJECTION)



SECTION (L 10+00W)

KC-86-5B 5+00 N 4+50 N KC-86-5,5A 4+00 N 3+50 N 3+00 N 2+50 N

145°



Ministère de l'Énergie et des Ressources
 Service de la Géoinformation
 Date: 15 AVR 1987
 No. G.M.: 14833

SUFFIXES FOR ROCK TYPES	MINERAL SUFFIXES	ALTERATION SUFFIXES	PETROGRAPHIC AND STRUCTURAL SUFFIXES
V9 Tuff	e Epidote	cl Carbonatized	o Pillowd
V7 Basalt	c Chlorite	sf Silicified	△ Porphyric, < 50% phenocrysts
V6 Andesite	j Carbonate	φ Chertified	□ Brecciated
V5 Mafic to intermediate Volc	q Quartz	h Homotized	Fault
V4 Dacite	i Talc	λ Sericitized	⊕ Schistose
V2 Rhyolite	k Sericite	ε Epidotized	∠ Angle of foliation
M1 Schist	w Tourmaline		∠ Angle of veining
2Dq Quartz Diorite	v Van of		Sheared
S Sediment	py Pyrite		Amygdaloidal
S3 Greywacke	po Pyrrhotite		Diamond Drill Hole
S4 Argillite	Mt Magnetite		Overburden Crill Hole
	Hem Hematite		Au (ppm), Ag, Zn, Cu (ppm) / footage
	Gp Graphite		NOTE: Cut off values Au: 35 Ag: 30 Zn: 0.5 Cu: 200

COMTOIS PROPERTY (Q-27)

DDH SECTION KC-86-5B

Hole: KC-86-5B
 Location: Grid "B", L 10+00 W / 5+40 N
 Azimuth: 145°
 Dip: -70°
 Length: 866'

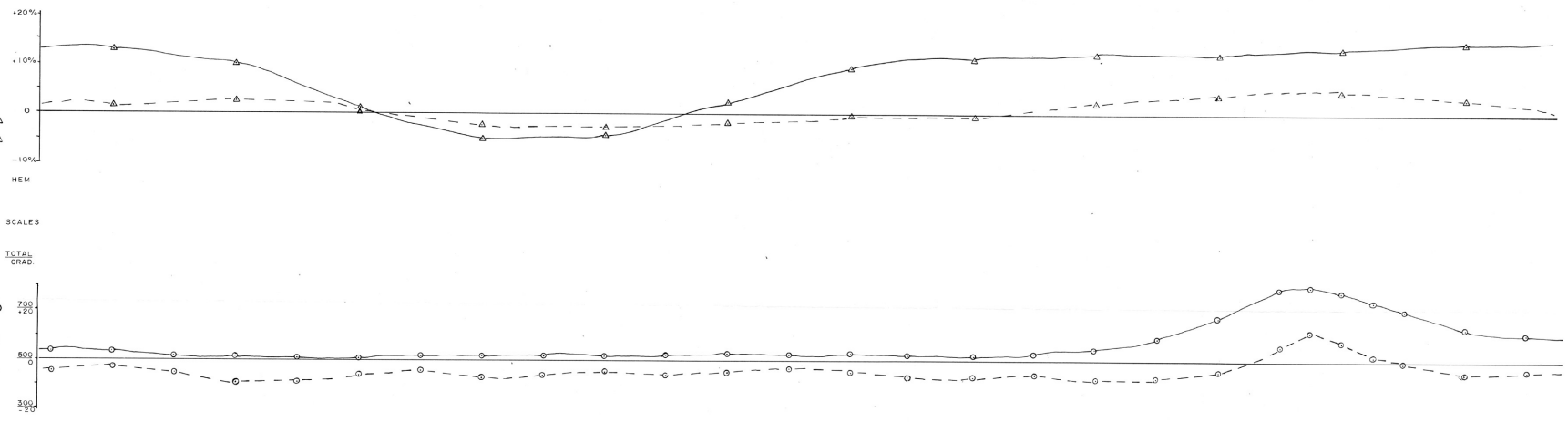


GEOPHYSICS

LEGEND

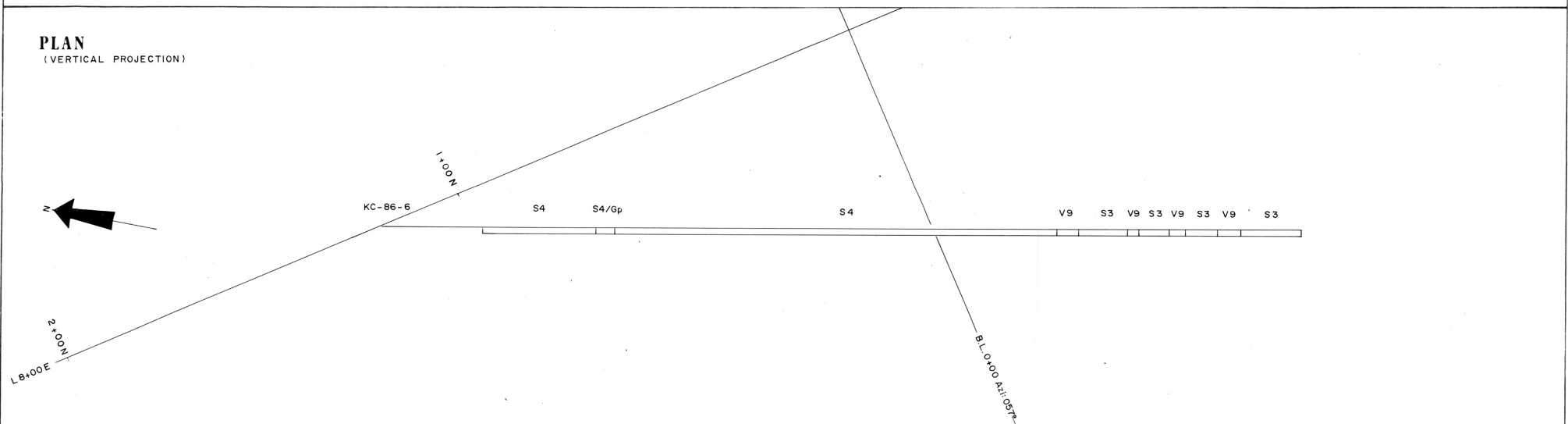
Max Min II HEM Survey
(1777 Hz)

In phase (%) \triangle — \triangle
Out of phase (%) \triangle - - - \triangle

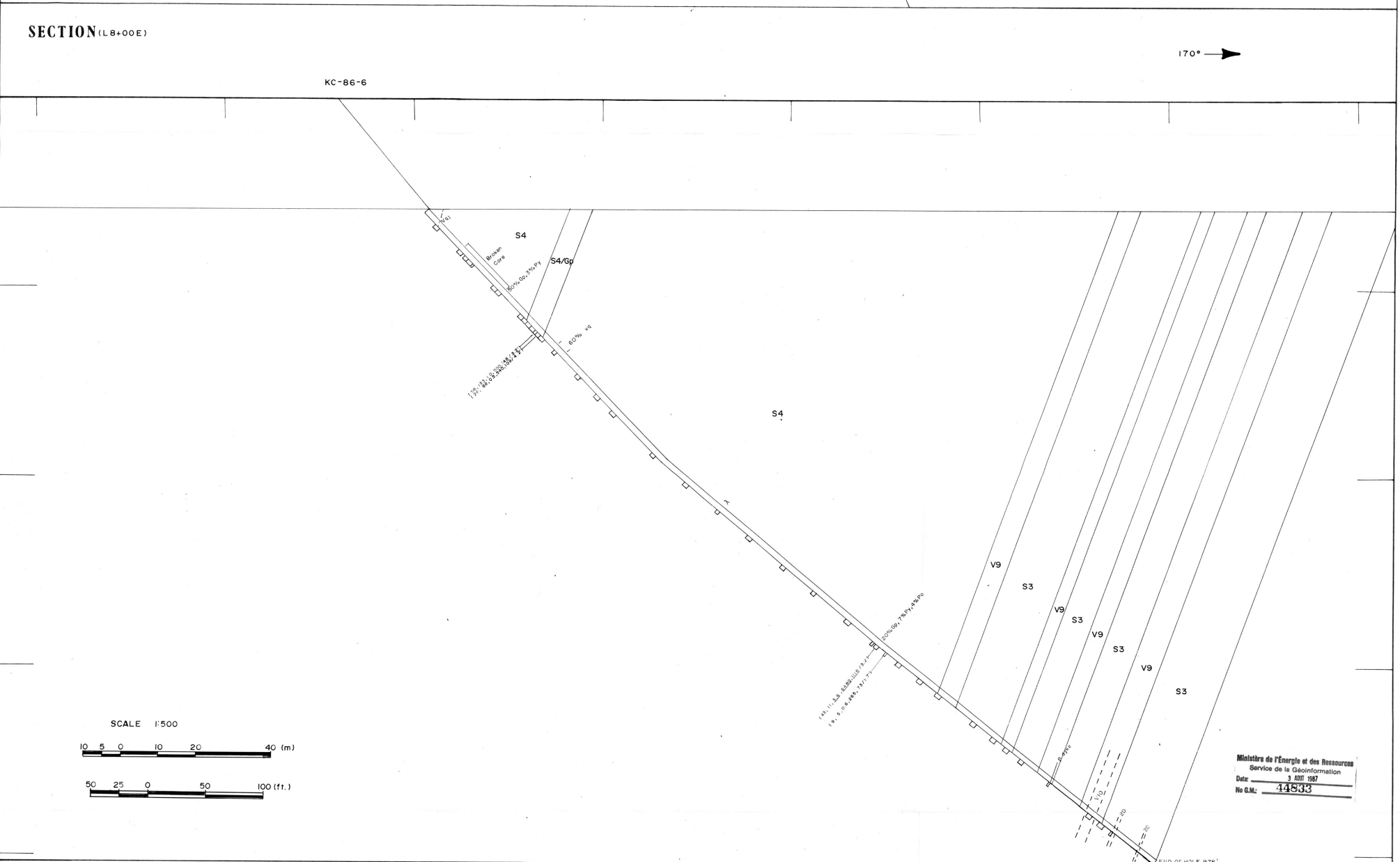


PLAN

(VERTICAL PROJECTION)



SECTION (L8+00E)



Ministère de l'Énergie et des Ressources
Service de la Géoinformation
Date: 3 AVR 1987
No G.M.: 44533

SUFFIXES FOR ROCK TYPES	MINERAL SUFFIXES	ALTERATION SUFFIXES	PETROGRAPHIC AND STRUCTURAL SUFFIXES
V9 Tuff	e Epidote	fl Carbonatized	o Pillowed
V7 Basalt	c Chlorite	sf Silicified	⊕ Porphyritic < 50% phenocrysts
V6 Andesite	j Carbonate	ch Chloritized	△ Brecciated
V5 Mafic to intermediate volcanic	q Quartz	h Hematized	— Fault
V4 Dacite	t Talc	ser Sericitized	— Schistose
V2 Rhyolite	k Sericite	e Epidotized	∠ Angle of foliation
M1 Schist	w Tourmaline		∠ Angle of veining
2Dq Quartz Diorite	v Van of		∠ Sheared
S Sediment	py Pyrite		⊙ Amygdaloidal
S3 Greywacke	py Pyrrhotite		⊙ Diamond Drill Hole
S4 Argillite	Mr Magnetite		⊙ Overburden Drill Hole
V10 Agglomerate	Hem Hematite		⊙
	Gp Graphite		

(6, 20, 0, 2, 500, 230/5 0) —
NOTE: Cut-off values: Au 35, As 310, Ag 0.5, Zn 1515, Cu 200

COMTOIS PROPERTY (Q-27)

DDH SECTION KC-86-6


Hole: KC-86-6
Location: Grid "F", L8+00E / 1+20 N
Azimuth: 170°
Dip: -50°
Length: 976'



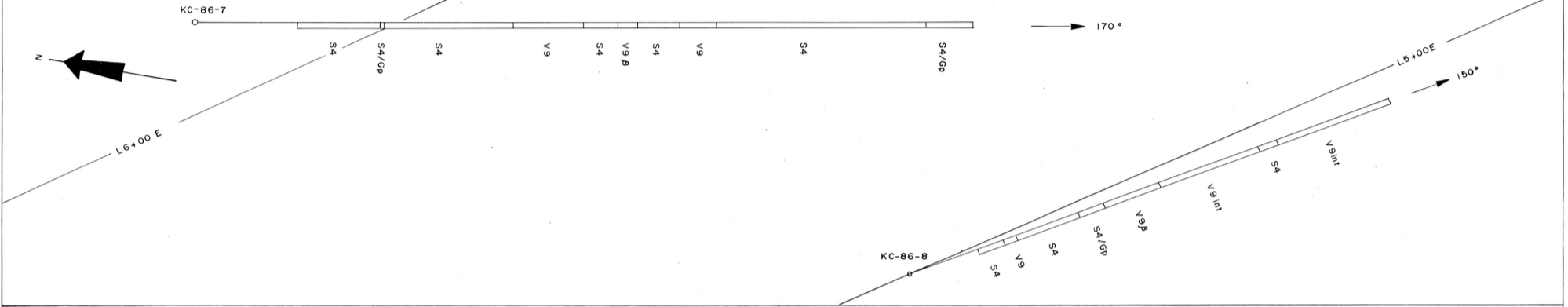
GEOPHYSICS

LEGEND

Max Min II HEM Survey
(1777 Hz)
In phase (LGE) % Δ - Δ
Out of phase % Δ - Δ
In phase (LSE) % \circ - \circ
Out of phase % \circ - \circ

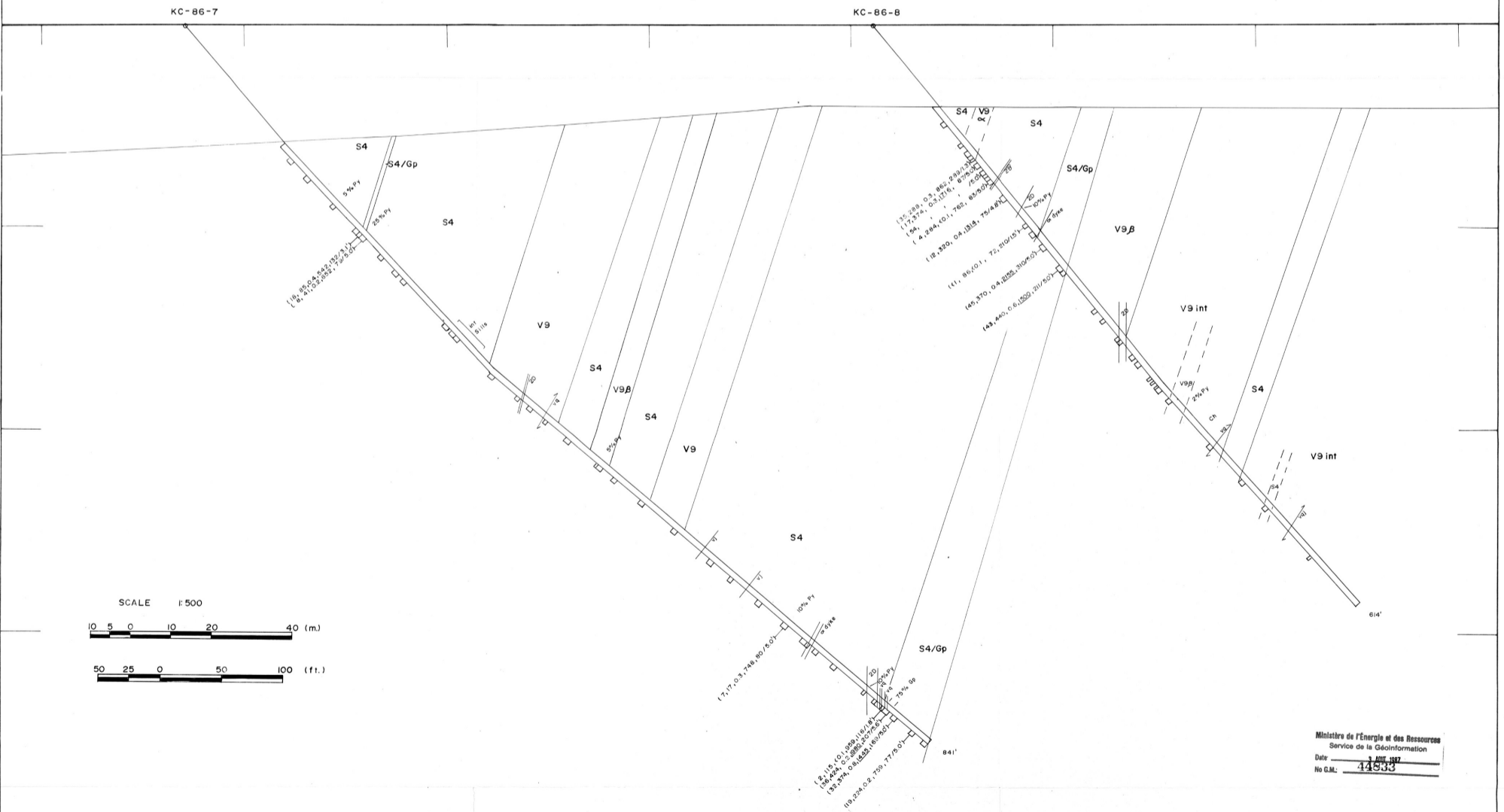


PLAN (Vertical Projection)



SECTION (KC-86-7)

NOTE: KC-86-8 rotated into plane of KC-86-7 for projection; true length represented.



Ministère de l'Énergie et des Ressources
Service de la Géoinformation
Date: 3 NOV 1987
No. G.M.: 44833

SUFFIXES FOR ROCK TYPES

- V9 Tuff
- V7 Basalt
- V6 Andesite
- V5 Mafic to intermediate Volc
- V4 Dacite
- V2 Rhyolite
- M1 Schist
- 20q Quartz Diorite
- S Sediment
- S4 Argillite

MINERAL SUFFIXES

- e Epidote
- c Chlorite
- J Carbonate
- q Quartz
- t Talc
- k Sericite
- w Tourmaline
- v Vein of...
- Py Pyrite
- Py Pyrrhotite
- Mt Magnetite
- Hem Hematite
- Gp Graphite
- Ch Chert

ALTERATION SUFFIXES

- fl Carbonatized
- sl Silicified
- cl Chloritized
- h Hematitized
- ser Sericitized
- e Epidotized

PETROGRAPHIC AND STRUCTURAL SUFFIXES

- o Pillowed
- po Porphyritic < 50% phenocrysts
- br Brecciated
- f Fault
- sch Schistose
- Angle of foliation
- Angle of veining
- Sheared
- o Amygdaloidal
- Diamond Drill Hole
- Overburden Core Hole
- Au (ppb), As, Ag, Zn, Cu (ppm) / footage
- NOTE: Cut off values:
Au: 35
As: 310
Ag: 0.5
Zn: 515
Cu: 200

SUFFIXES FOR COMPOSITION

- f Felic
- int Intermediate
- β Merc

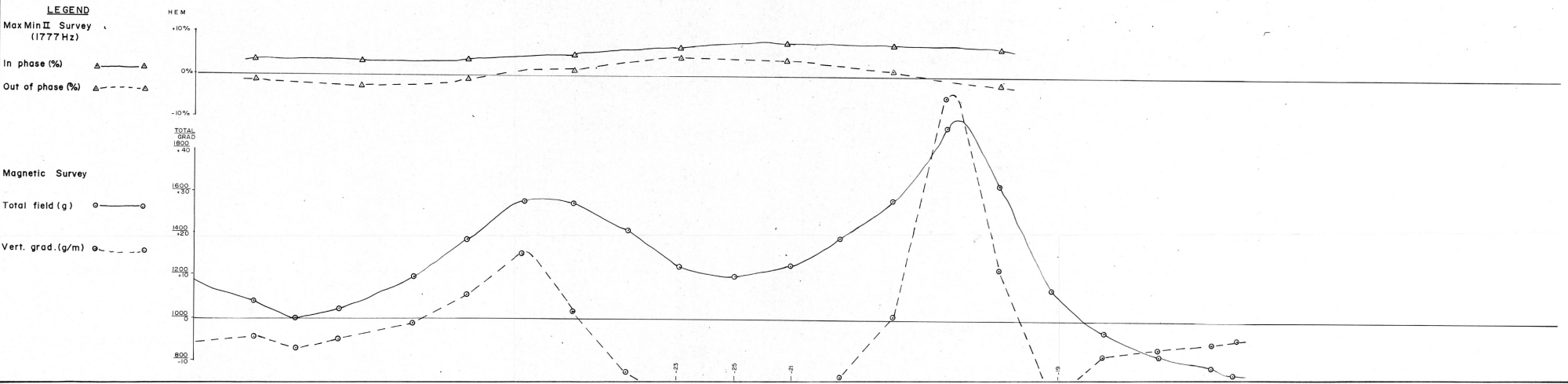
COMTOIS PROPERTY (Q-27)

DDH SECTION KC-86-7 & KC-86-8

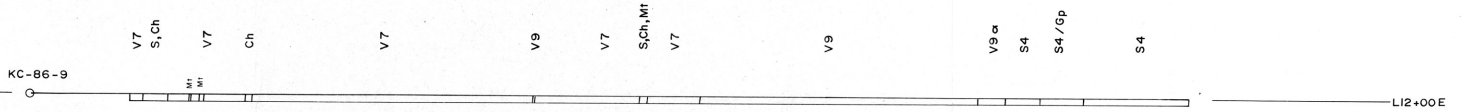
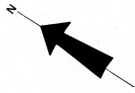
Hole:	KC-86-7	KC-86-8
Location:	Grid "F", 6+20E / 3+15S	L5+00E / 4+55 S
Azimuth:	170°	150°
Dip:	-50°	-50°
Length:	841'	614'



GEOPHYSICS

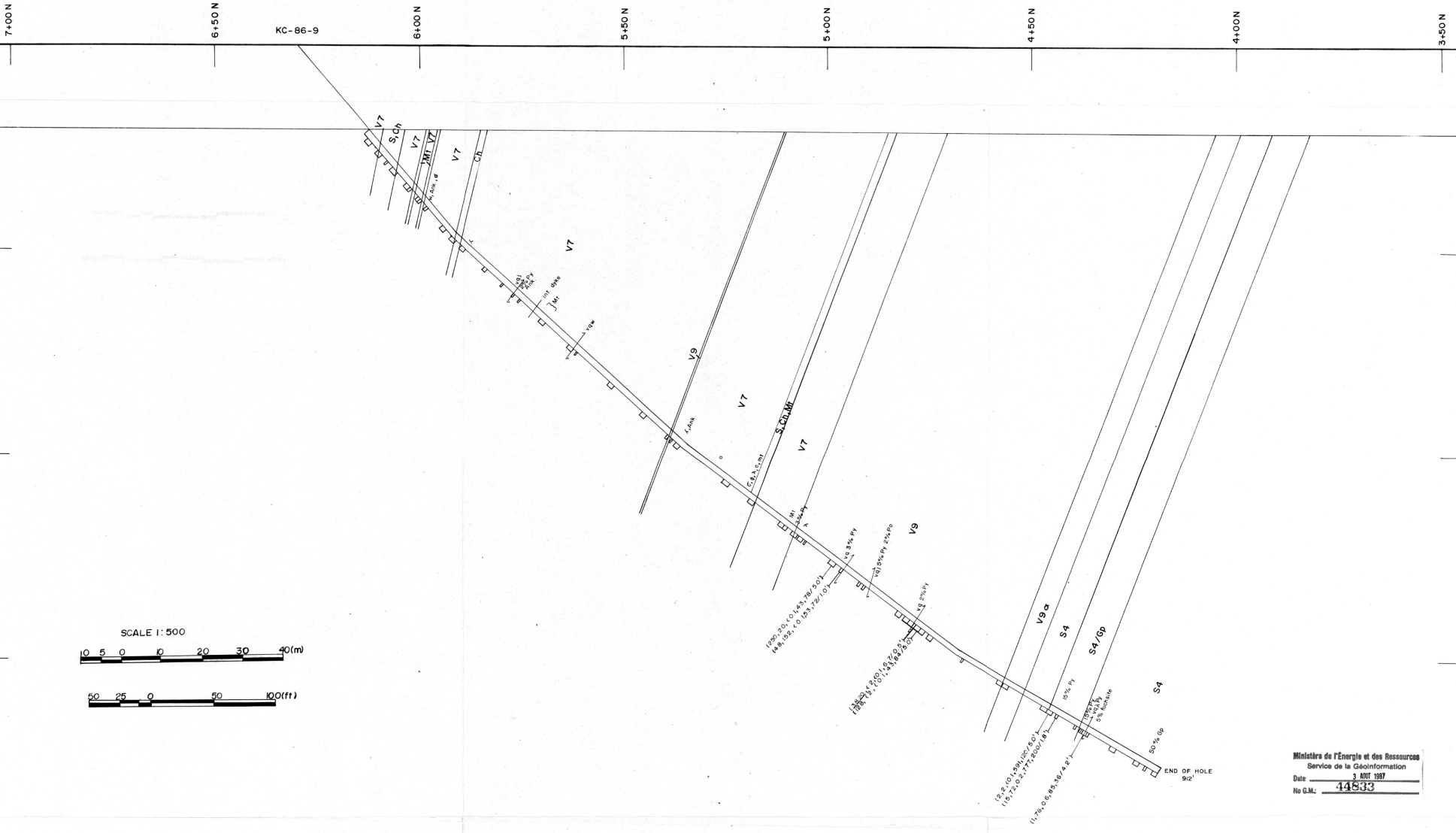


PLAN
(VERTICAL PROJECTION)



SECTION (L12+00E)

147°



Ministère de l'Énergie et des Ressources
Service de la Géoinformation
Date: 3 AOUT 1987
No G.M.: 44533

SUFFIXES FOR ROCK TYPES	MINERAL SUFFIXES	ALTERATION SUFFIXES	PETROGRAPHIC AND STRUCTURAL SUFFIXES
V9 Tuff	e Epidote	l Carbonatized	o Pillowed
V7 Basalt	c Chlorite	f Silicified	△ Parphyritic < 50% phenocrysts
V6 Andesite	j Carbonate	φ Chloritized	□ Brecciated
V5 Mafic to intermediate Volc	q Quartz	h Heamatized	~ Fault
V4 Dacite	t Talc	λ Sericitized	~ Schistose
V2 Rhyolite	k Sericite	ε Epitaxial	~ Angle of foliation
Mt Schist	w Tourmaline		~ Angle of veining
2Dq Quartz Diorite	v Vein of...		~ Sheared
S Sediment	py Pyrite		~ Amygdales
S4 Argillite	po Pyrrhotite		~ Diamond Drill Hole
Ch Chert	Mt Magnetite		~ Overburden Drill Hole
	Hm Hematite		~ AuAgPbAsAgZnCu (ppm)/footage
	gp Graphite		
	Ank Ankerite		

COMTOIS PROPERTY (Q-27)

DDH SECTION KC-86-9

Hole: KC-86-9
Location: Grid 'F', L12+00E / 6+30N
Azimuth: 147°
Dip: -50°
Length: 912'

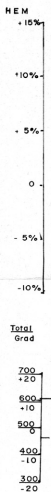


GEOPHYSICS

LEGEND

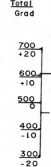
Max Min II HEM Survey
(1777 Hz)

In phase (%) Δ — Δ
Out of phase (%) Δ - - - Δ



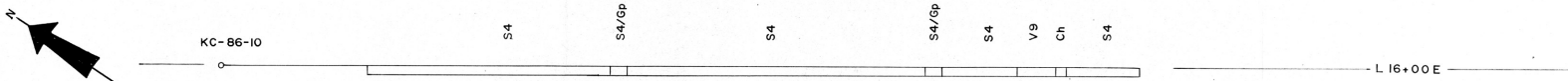
Magnetic Survey

Total Field (g) \circ — \circ
Vert. Grad. (g/m) \circ - - - \circ



PLAN


(Vertical Projection)



SECTION (L 16+00E)



SCALE 1:500



Ministère de l'Énergie et des Ressources
Service de la Géoinformation
Date: 3 AOUT 1987
No G.M.: 44833

SUFFIXES FOR ROCK TYPES

V9	Tuff
V7	Basalt
V6	Andesite
V5	Mafic to intermediate Volc
V4	Dacite
V2	Rhyolite
M1	Schist
2Dq	Quartz Diorite
S	Sediment
S4	Argillite

MINERAL SUFFIXES

e	Epidote
c	Chlorite
j	Carbonate
q	Quartz
t	Talc
k	Sericite
w	Tourmaline
v	Ven of...
py	Pyrite
po	Pyrrhotite
mt	Magnetite
hem	Heamotite
gp	Graphite
fu	Fuchsite

ALTERATION SUFFIXES

cl	Carbonatized
si	Silicified
ch	Chloritized
h	Heamatized
l	Sericitized
e	Epidotized

PETROGRAPHIC AND STRUCTURAL SUFFIXES

o	Pillowed
△	Porphyritic < 50% phenocrysts
□	Brecciated
—	Fault
+	Schistose
∠	Angle of foliation
∠	Angle of veining
∠	Sheared
⊙	Amygdaloidal
⊙	Diamond Drill Hole
⊙	Overburden Drill Hole
⊙	NOTE: Plotting cut off values Au = 35, Ag = 310, As = 0.5, Zn = 515, Cu = 200
△	Intrusive Breccia

SUFFIXES FOR COMPOSITION

~	Felsic
int	Intermediate
β	Mafic

COMTOIS PROPERTY (Q-27)

DDH SECTION KC-86-10

Hole: KC-86-10
Location: Grid "F", L 16+00E / 3+57N
Azimuth: 147°
Dip: -50°
Length: 738'



Societe en Commandite Explorations KERY

SECTION GRID 'F', L 16+00E

DRAWING NO: SCALE 1:500
FILE NO: NOV 86
DRAWN BY: T.L.
CHECKED BY: G.M.C.

(LOOKING 057°)

Stefan B. Laporte 146/87

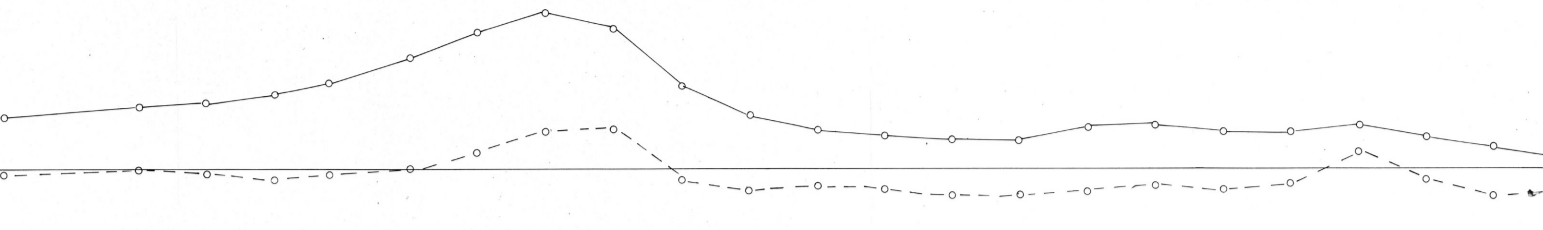
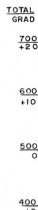
GEOPHYSICS

LEGEND

Magnetic Survey

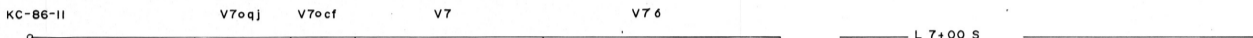
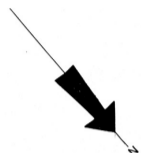
Total Field (g)

Gradient (g/m)

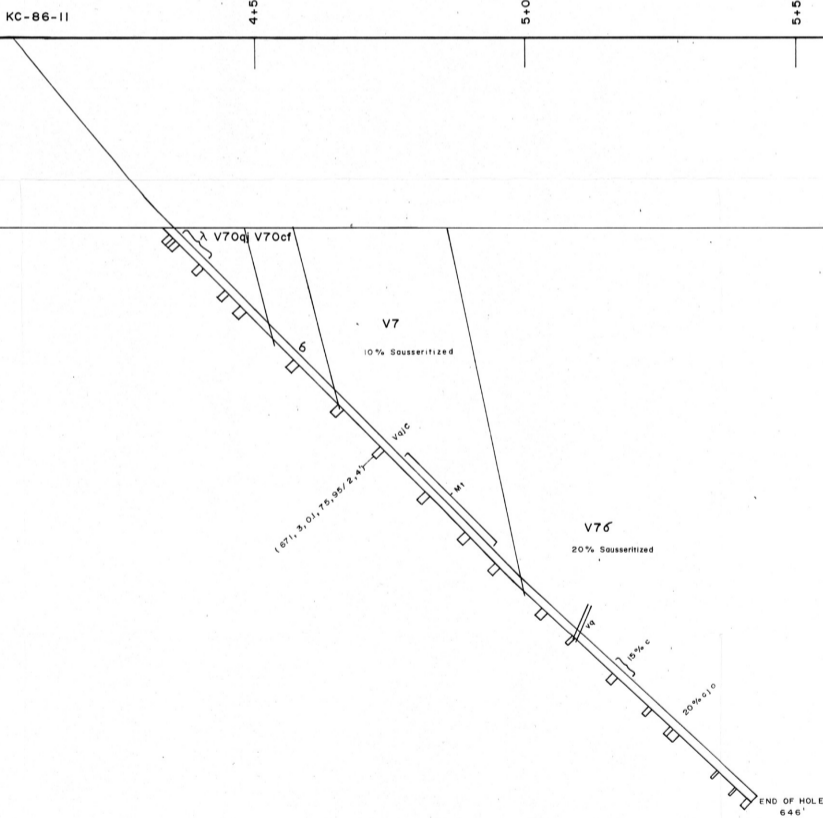


PLAN

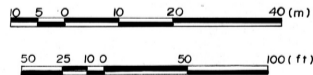
(Vertical Projection)



SECTION (L 7+00 S)



SCALE 1:500



Ministère de l'Énergie et des Ressources
Service de la Géoinformation
Date: 1 NOV 1987
No G.M.: 44533

SUFFIXES FOR ROCK TYPES

V9	Tuff
V7	Basalt
V6	Andésite
V5	Mafic to intermediate Volc
V4	Dacite
V2	Rhyolite
M1	Schist
ZDq	Quartz Diorite
S	Sediment

MINERAL SUFFIXES

e	Epidote
c	Chlorite
j	Carbonate
q	Quartz
t	Talc
k	Sericite
w	Tourmaline
v	Vein of...
py	Pyrite
po	Pyrrhotite
mr	Magnetite
hem	Heamatite

ALTERATION SUFFIXES

cl	Carbonatized
sf	Silicified
ch	Chloritized
h	Heamatized
l	Sericitized
e	Epidotized

PETROGRAPHIC AND STRUCTURAL SUFFIXES

o	Pillowed
o	Porphyritic < 50% phenocrysts
o	Brecciated
o	Fault
o	Schistose
o	Angle of foliation
o	Angle of veining
o	Sheared
o	Amygdaloidal
o	Diamond Drill Hole
o	Overburden Drill Hole

(10, 20, 0.5, 35, 20 / 5.0')
Au=20, Ag=11, Zn=160, Cu=180
NOTE: Plotting cut off values Au = 20, Ag = 11, Zn = 160, Cu = 180

SUFFIXES FOR COMPOSITION

~	Felsic
int	Intermediate
β	Mafic

COMTOIS PROPERTY (Q-27)

DDH SECTION KC-86-II

Hole: KC-86-II
Location: Grid "G", L 7+00 S / 4+05 W
Azimuth: 310°
Dip: -50°
Length: 646'



Societe en Commandite Explorations KERY

SECTION GRID "G", L7+00S

DRAWING NO: 1:500
DATE: NOV. '86
PROJECT: T.L.
FILE NO: GMC

(LOOKING 220°)

Stephen B. Laporte Feb 87