

52°25'

52°25'

52°20'

52°20'

52°15'

52°15'



PROPERTY BOUNDARIES

- MAIN BLOCK
- - - OTHER LANDS

NOTE: Two additional claim blocks to the east, part of the "Other Lands" Group, are not shown on this map - see Dwg. No. 116-95.

Minstère de l'Énergie et des Ressources
 Gouvernement du Québec
 Service de la Géoinformation
 3 AOUT 1984
 DATE _____
 No G.M. **41114**

PLACER DEVELOPMENT LIMITED
 PROPERTY & GRID LOCATION MAP
 VII6 EASTMAIN, QUEBEC

SCALE : 1 : 50,000

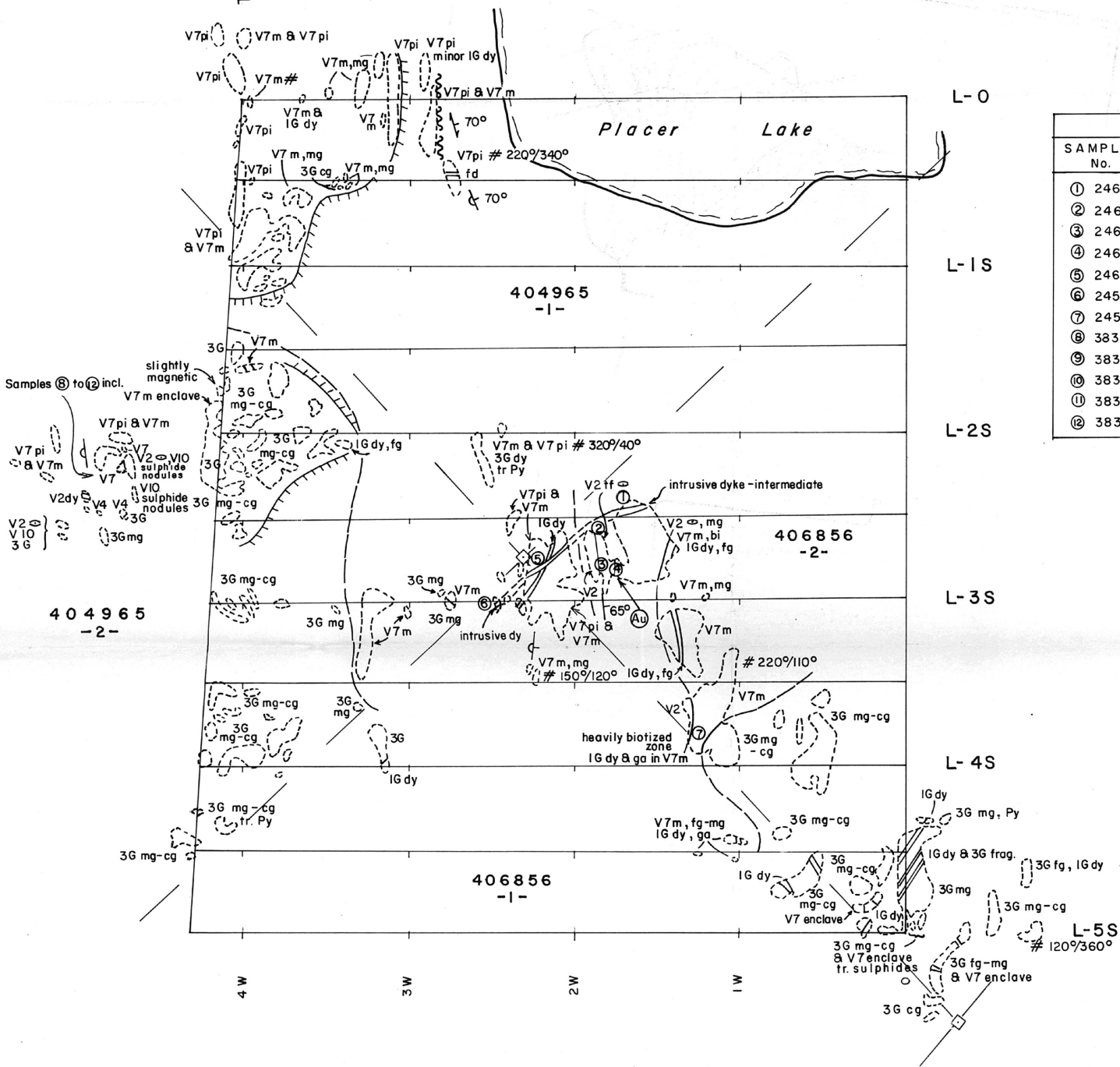
NTS 33-A-8 & 23-D-5

January, 1983

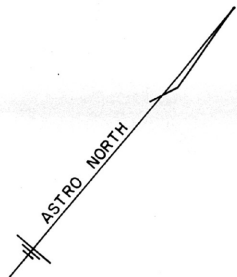
Revised : Oct. 1983

TIE LINE 4W

BASE LINE O
(140°)



ASSAY RESULTS				
SAMPLE No.	Au g/mt	Ag g/mt	Cu ppm	Zn ppm
①	2461	tr.	tr.	1480
②	2462	0.40	1.37	5070
③	2464	tr.	2.37	2160
④	2463	8.26	7.30	27,200
⑤	2460	tr.	nil	18
⑥	2459	tr.	tr.	380
⑦	2458	tr.	nil	600
⑧	3830	tr.	2.47	392
⑨	3831	tr.	1.58	440
⑩	3832	tr.	2.06	1440
⑪	3833	0.45	2.16	1940
⑫	3834	tr.	0.62	180



Nordjore DDH EM-1

LEGEND

ROCK UNITS

INTRUSIVES

- IG Granite
- 3G Gabbro

FLOWS

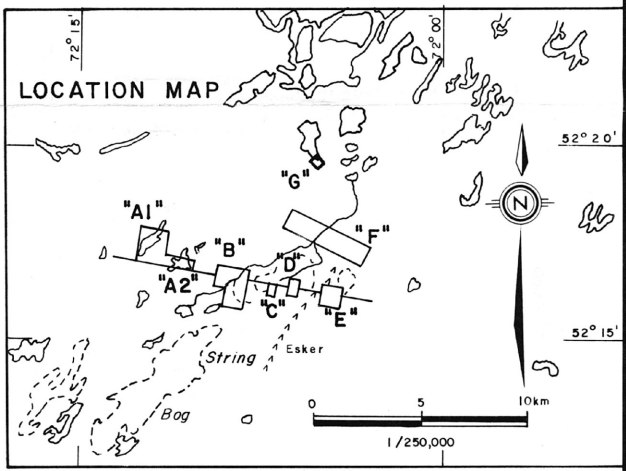
- V2 Rhyolite/rhyodacite
- V4 Dacite
- V7 Basalt
- V10 Felsic agglomerate

ABBREVIATIONS (alphabetical)

- bi biotite
- cg coarse grained
- dy dyke
- fd feeder dyke
- fg fine grained
- ga garnet
- gb gabbroic
- m massive
- mag magnetite
- mg medium grained
- p porphyritic
- pi pillowed
- Po pyrrhotite
- Py pyrite
- tf tuffaceous
- tr trace

SYMBOLS

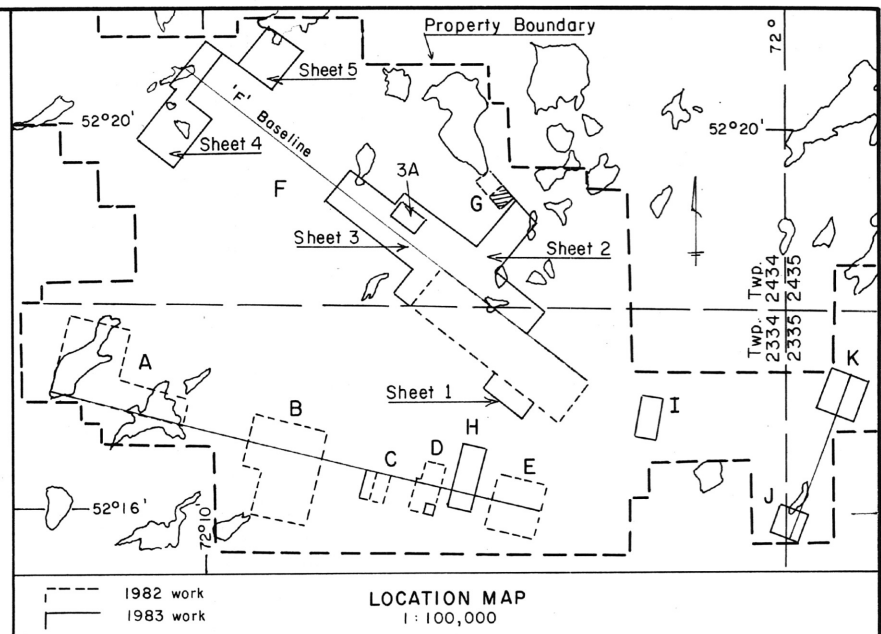
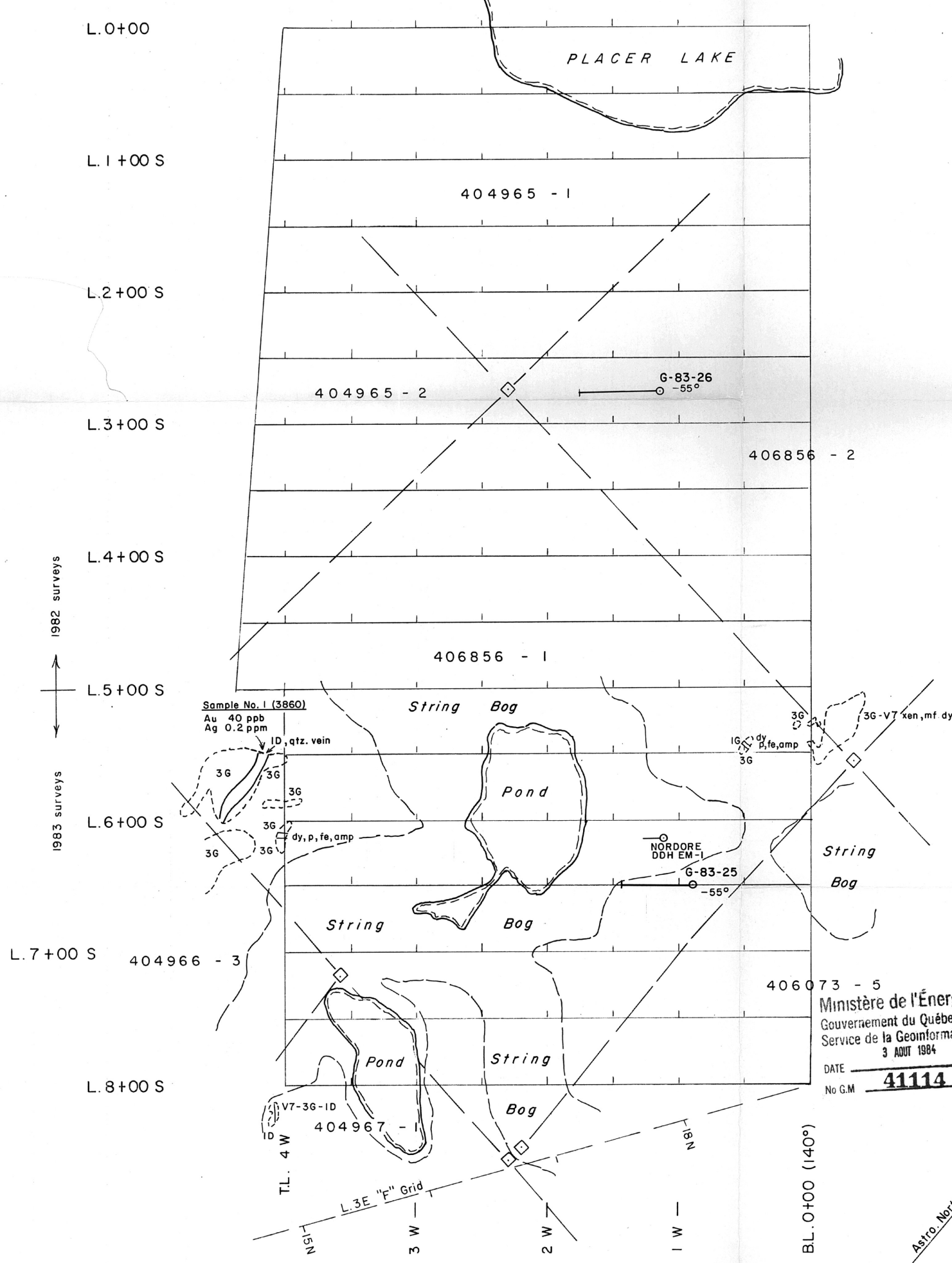
- Lake
- Claim post & line
- Higher ground
- Outcrop
- Geological contact
- Fault or shear zone
- Bedding - strike & dip
- Schistosity - strike & dip
- Pillow top - strike & dip
- Grid alteration - strike & dip
- Sample site
- Diamond drill hole
- Quartz eyes



Ministère de l'Énergie et des Ressources
Gouvernement du Québec
Service de la Géoinformation

DATE 3 AOUT 1984
No G.M. 41114

PLACER DEVELOPMENT LIMITED		
GEOLOGY		
GRID "G"		
Eastmain Area		
TWP, 2434, Quebec		
DRAWN:	SCALE: 1:2500	NTS: 33-A-8
TRACED: J. G. W.	DATE: Jan. 1983	VENTURE: 116
APPROVED:		Dwg. No. 116-65



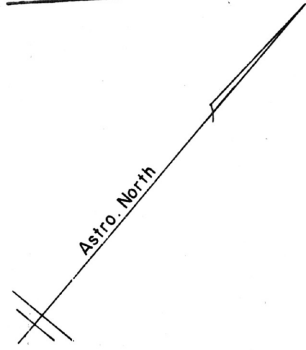
- LEGEND**
- ROCK UNITS**
INTRUSIVES
- ID Granodiorite
 - 3G Gabbro
- FLOWS**
- V7 Basalt
- ABBREVIATIONS (alphabetical)**
- amp amphibolite
 - dy dyke
 - fe feldspar
 - mf mafic
 - p porphyritic
 - qtz quartz
 - xen xenolith
- SYMBOLS**
- Claim post & line
 - Lake or pond
 - String bog
 - Outcrop
 - Diamond drill hole
 - | (3860) Sample number & site

Ministère de l'Énergie et des Ressources
Gouvernement du Québec
Service de la Géoinformation
3 AOUT 1984
DATE _____
No G.M. **41114**

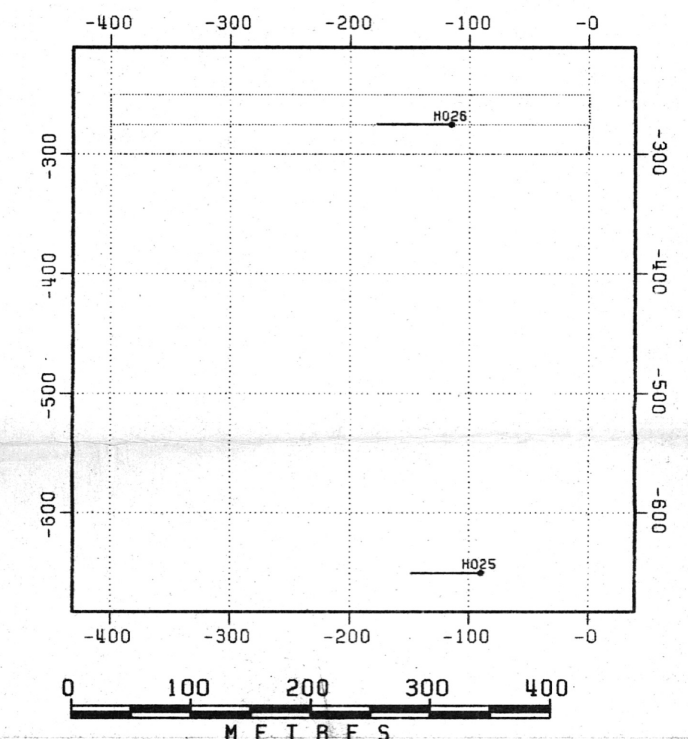
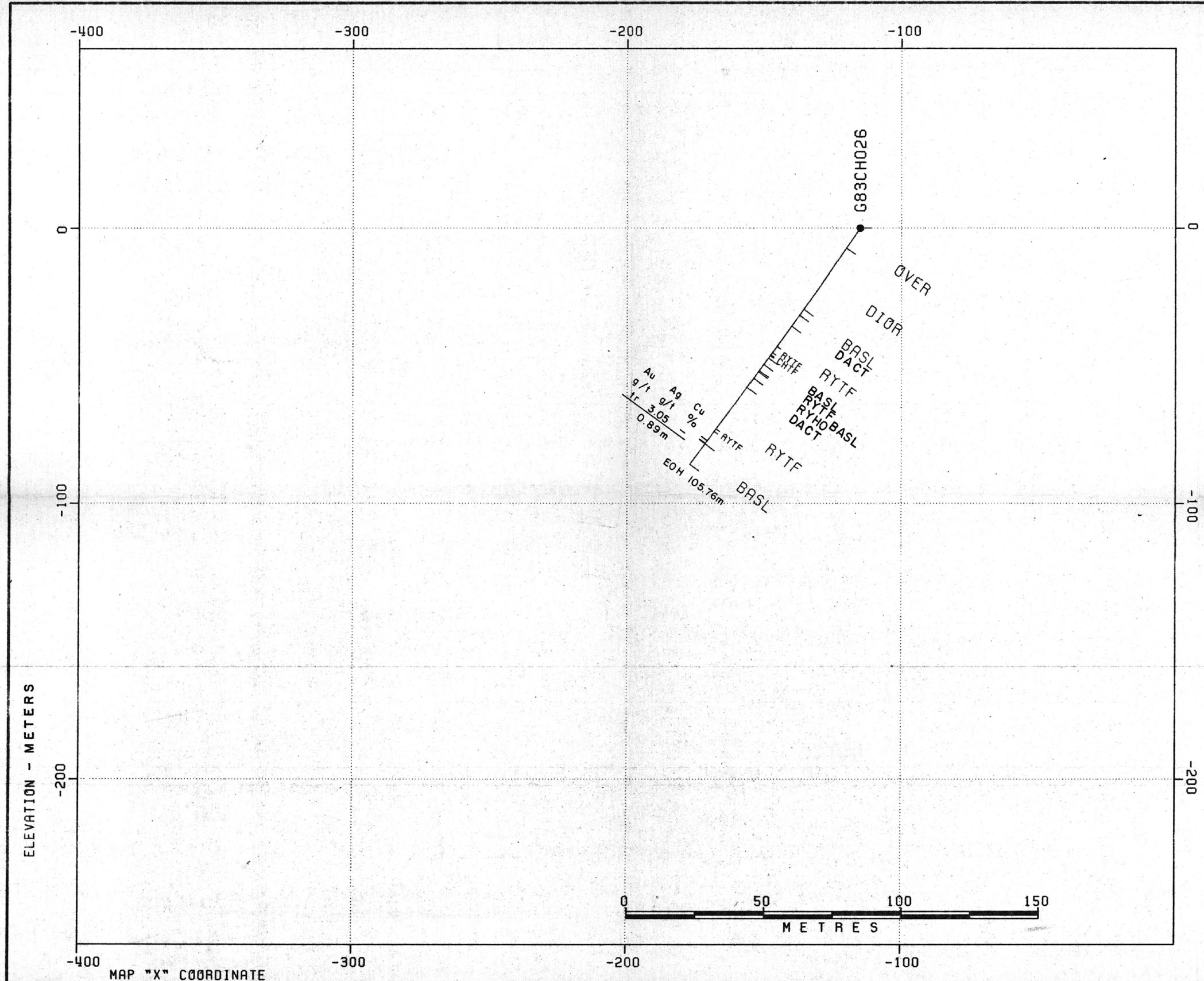
PLACER DEVELOPMENT LIMITED		
Placer - Eldor Joint Venture EASTMAIN, QUEBEC		
GEOLOGY and LOCATION of DRILL HOLES GRID "G" - 1983 Extension		
DRAWN D.C.	SCALE 1:2500	NTS 33-A-8
TRACED J.G.W.	DATE Sept. 1983	VENTURE 116
APPROVED <i>[Signature]</i>		Dwg. No. 116-154

Mapped by H. Thiboutot, June 1983

BL. 0+00 (140°)



Ministère de l'Énergie et des Ressources
 Gouvernement du Québec
 Service de la Géoinformation
 3 AOUT 1984
 DATE _____
 No G.M. **41114**



LOCATION MAP FOR THIS CROSS-SECTION

XL	YL	XR	YR	WIDTH
-400.	-275.	0.	-275.	50.

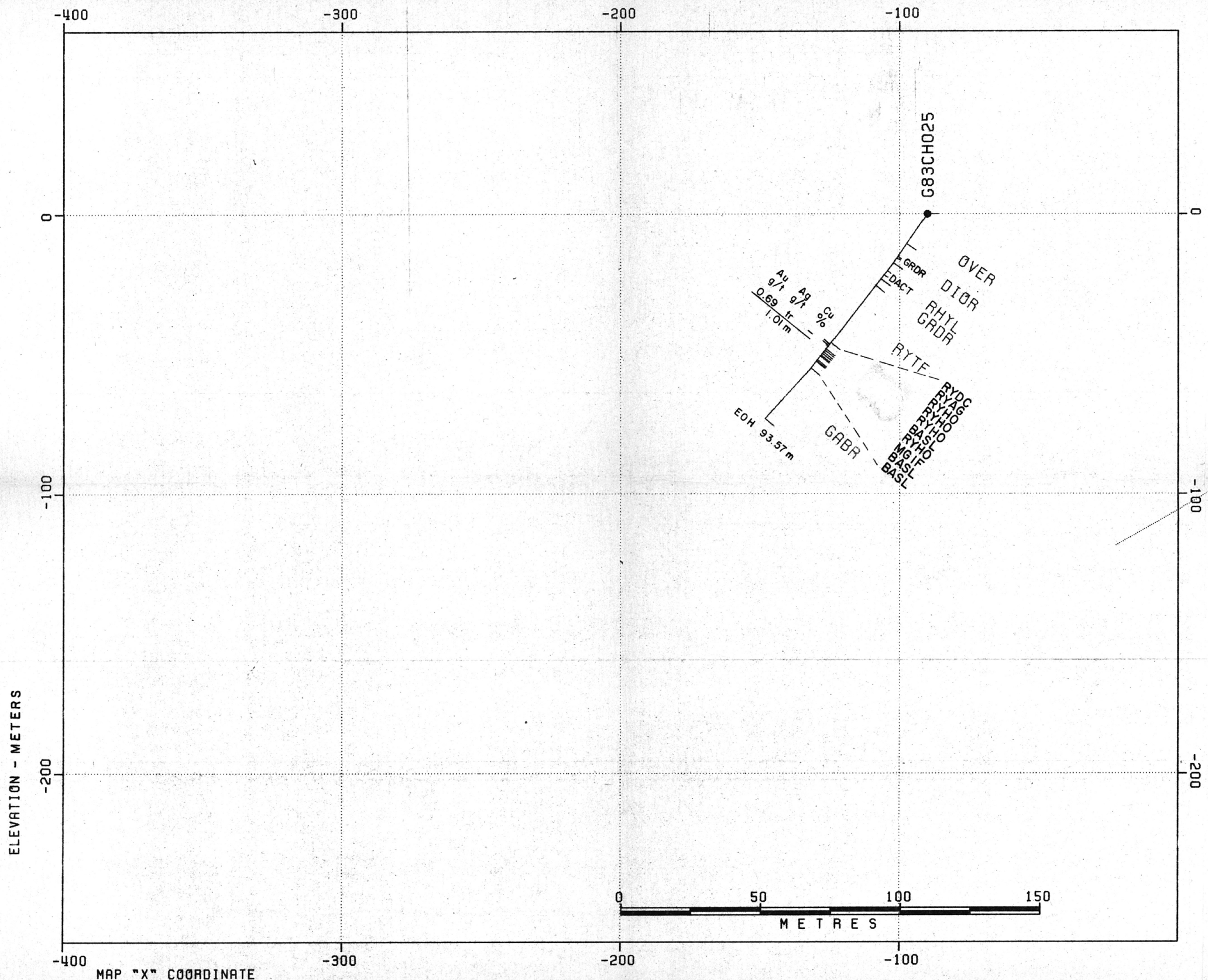
DATA FILE: GEOL0G*EASTMAIN

PLACER DEVELOPMENT LIMITED	
DRAWN CGK	SECTION: 2+75W GRID-G EASTMAIN
DATE 83/11/04	
SCALE 1:1250	
NO. NTS 33-A-8 V 116 Dwg No 116-175	

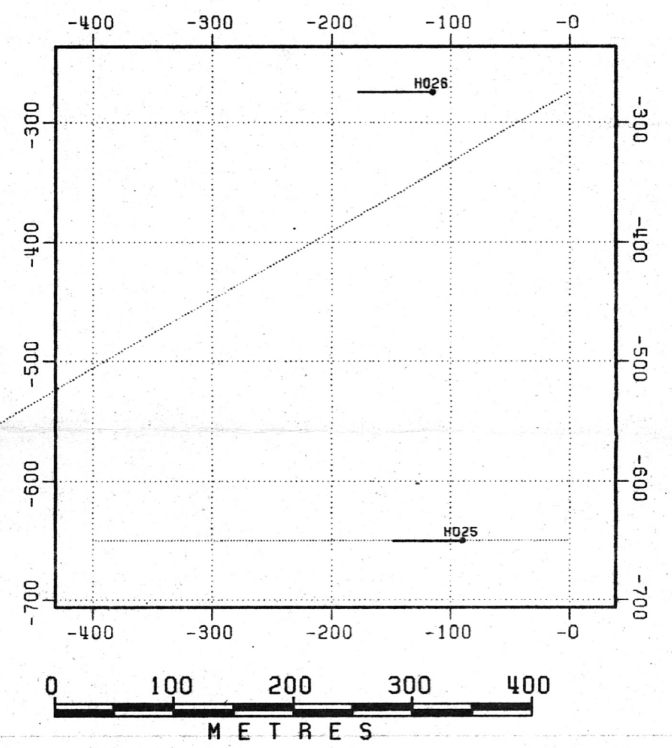
S1 PARAMETERS CREATED BY "SECTION": CGK 83 11 04

3.280+2

CS1 PARAMETERS CREATED BY "SECTION": CGK 83 11 04



Ministère de l'Énergie et des Ressources
 Gouvernement du Québec
 Service de la Géoinformation
 3 AOUT 1984
 DATE _____
 No G.M. _____



LOCATION MAP FOR THIS CROSS-SECTION
 XL YL XR YR WIDTH
 -400. -650. 0. -650. 50.

DATA FILE: GEOL0G*EASTMAIN

PLACER DEVELOPMENT LIMITED	
DRAWN CGK	SECTION: 6+50W GRID-G EASTMAIN
DATE 83/11/04	
SCALE 1:1250	
No. NTS 33-A-8 VII 6 Dwg No 116-176	