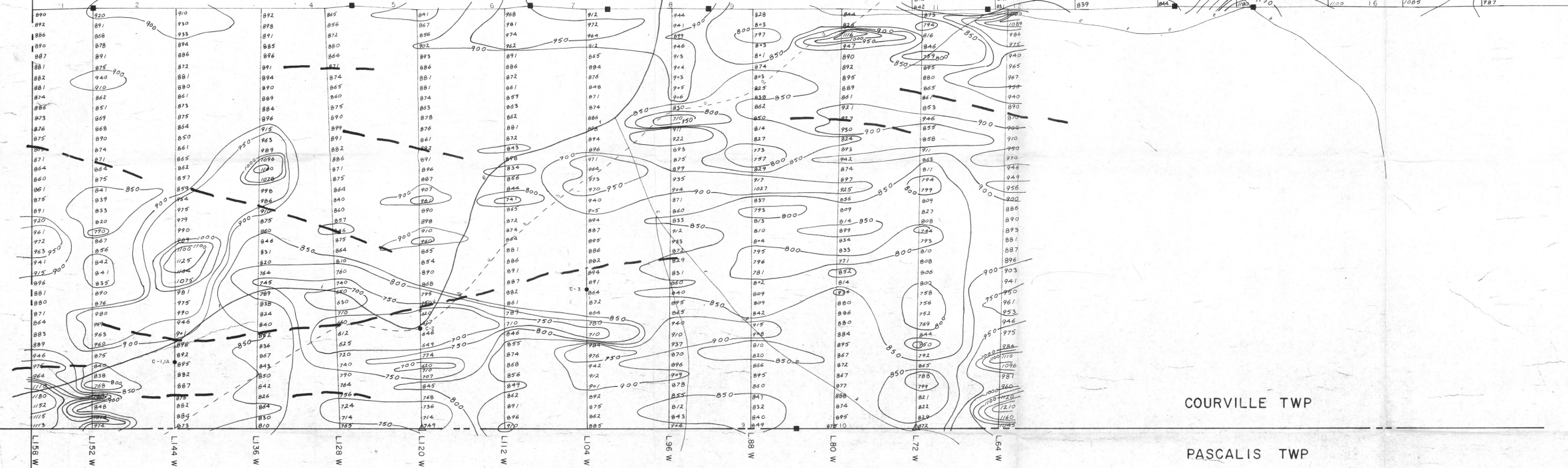


FIEDMONT TWP
COURVILLE TWP



Range II

Range I

COURVILLE TWP
PASCALIS TWP

LEGEND

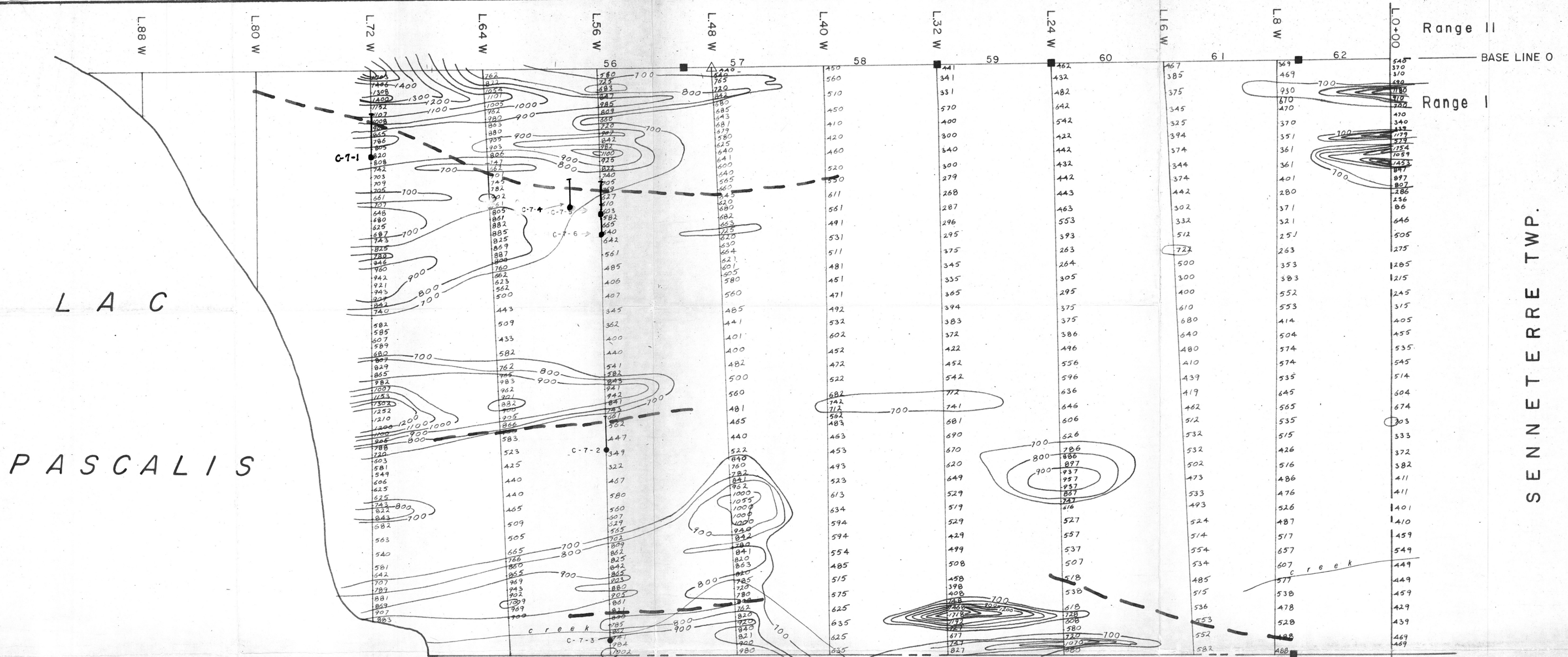
- MEASUREMENT STATIONS ALONG PICKET LINES
- READINGS OF EARTH'S TOTAL MAGNETIC FIELD
- RECORDED READINGS ARE 58 000 PLUS PLOTTED VALUES
- MAGNETIC CONTOURS
- BASE STATION
- ELECTRICAL CONDUCTOR
- 700 TO 850 GAMMAS
- 850 TO 1000 GAMMAS
- OVER 1000 GAMMAS
- INSTRUMENT USED: G-816 PROTON MAGNETOMETER

| | | | | | | | | | | | | | | | | | | | | | | | | | | | | | | | | | | | | | | | | | | | | | | | | | | | | | | | | | | | | | | | | | | | | | | | | | | | | | | | | | | | | | | | | | | | | | | | | | | | |
|---|---|---|---|---|---|---|---|---|----|----|----|----|----|----|----|----|----|----|----|----|----|----|----|----|----|----|----|----|----|----|----|----|----|----|----|----|----|----|----|----|----|----|----|----|----|----|----|----|----|----|----|----|----|----|----|----|----|----|----|----|----|----|----|----|----|----|----|----|----|----|----|----|----|----|----|----|----|----|----|----|----|----|----|----|----|----|----|----|----|----|----|----|----|----|----|----|----|----|-----|
| 1 | 2 | 3 | 4 | 5 | 6 | 7 | 8 | 9 | 10 | 11 | 12 | 13 | 14 | 15 | 16 | 17 | 18 | 19 | 20 | 21 | 22 | 23 | 24 | 25 | 26 | 27 | 28 | 29 | 30 | 31 | 32 | 33 | 34 | 35 | 36 | 37 | 38 | 39 | 40 | 41 | 42 | 43 | 44 | 45 | 46 | 47 | 48 | 49 | 50 | 51 | 52 | 53 | 54 | 55 | 56 | 57 | 58 | 59 | 60 | 61 | 62 | 63 | 64 | 65 | 66 | 67 | 68 | 69 | 70 | 71 | 72 | 73 | 74 | 75 | 76 | 77 | 78 | 79 | 80 | 81 | 82 | 83 | 84 | 85 | 86 | 87 | 88 | 89 | 90 | 91 | 92 | 93 | 94 | 95 | 96 | 97 | 98 | 99 | 100 |
|---|---|---|---|---|---|---|---|---|----|----|----|----|----|----|----|----|----|----|----|----|----|----|----|----|----|----|----|----|----|----|----|----|----|----|----|----|----|----|----|----|----|----|----|----|----|----|----|----|----|----|----|----|----|----|----|----|----|----|----|----|----|----|----|----|----|----|----|----|----|----|----|----|----|----|----|----|----|----|----|----|----|----|----|----|----|----|----|----|----|----|----|----|----|----|----|----|----|----|-----|

CLAIM MAP
SCALE: 1" = 50 000
Area surveyed

Ministère de l'Énergie et des Ressources
Gouvernement du Québec
Documentation Technique
DATE: 18 JUIN 1980
No. C.M.: 37685

| | | | |
|-----------------------------|-------------|-------------------------------|------------|
| TYPE OF WORK | | MAGNETOMETER SURVEY | |
| CLIENT | | NEW BEGINNINGS RESOURCES LTD. | |
| PROJECT | | COURVILLE TWP, QUE | |
| SCALE | 1" = 400 ft | DATE | Sept, 1980 |
| DRAWN BY | 8 | MAP OR SHEET NO. | 1 |
| PROSPECTING GEOPHYSICS LTD. | | P.G.L. | |



LEGEND

MEASUREMENT STATIONS ALONG PICKET LINES

RELATIVE VALUES OF THE VERTICAL COMPONENT FORCE OF THE EARTH'S MAGNETIC FIELD (In Gammas)

MAGNETIC CONTOURS

BASE STATION

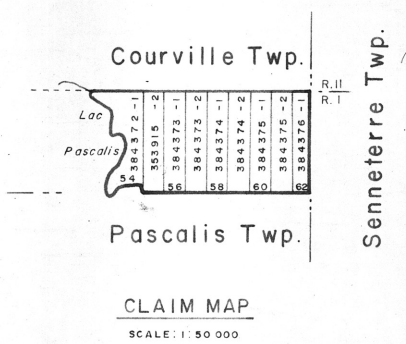
ELECTRICAL CONDUCTOR

700 TO 800 GAMMAS

800 TO 1000 GAMMAS

OVER 1000 GAMMAS

INSTRUMENT USED: MF-2 FLUXGATE



PASCALIS TWP.

Ministère de l'Énergie et des Ressources
 Gouvernement du Québec
 Documentation Technique
 DATE: 30 NOV, 1981
 No. G.M.: 37685

| | | | |
|--------------|------------------|-------------------------------|------------|
| TYPE OF WORK | | MAGNETOMETER SURVEY | |
| CLIENT | | NEW BEGINNINGS RESOURCES LTD. | |
| PROJECT | AREA | COURVILLE TWP, QUE. | |
| SCALE | DATE | 1" = 400 ft | Sept, 1980 |
| DRAWN BY | MAP OR SHEET NO. | | 3 |



PROSPECTING GEOPHYSICS LTD.