


- LEGEND**
- SAKAMI, FORMATION SEDIMENTS — APHEBIAN
  - GRANITES AND GNEISSES — ARCHEAN
  - CENTRE LAKE SEDIMENT URANIUM ANOMALY
  - RADON IN WATERS ANOMALY  
THRESHOLD = 6.3 cpm
  - URANIUM IN WATERS ANOMALY  
THRESHOLD = 1.4 ppb
  - HELIUM IN WATERS ANOMALY  
THRESHOLD = 15.10<sup>-6</sup> cm<sup>3</sup> He / 1 cm<sup>3</sup> H<sub>2</sub>O
  - RADIOACTIVE OUTCROP WITH SPP-2 VALUES
  - AIRBORNE SPECTROMETER ANOMALY
  - GROUND CHECKED AIRBORNE SPECT. ANOMALY WITH SPP-2 VALUES
  - DIAMOND DRILLING SITE
    - ① FEARLESS I (1248.7 m)
    - ② MATOUSH (289.5 m)
    - ③ LAKE VIVIAN (313.3 m)
    - ④ BERT'S LAKE (1835 m)
  - LIMITS OF AREA PROSPECTED

Ministère des Richesses Naturelles, Québec  
 SERVICE DE LA  
 DOCUMENTATION TECHNIQUE  
 28 AV. 1979  
 Date: \_\_\_\_\_  
 No GM: **34313**

**CONFIDENTIAL**

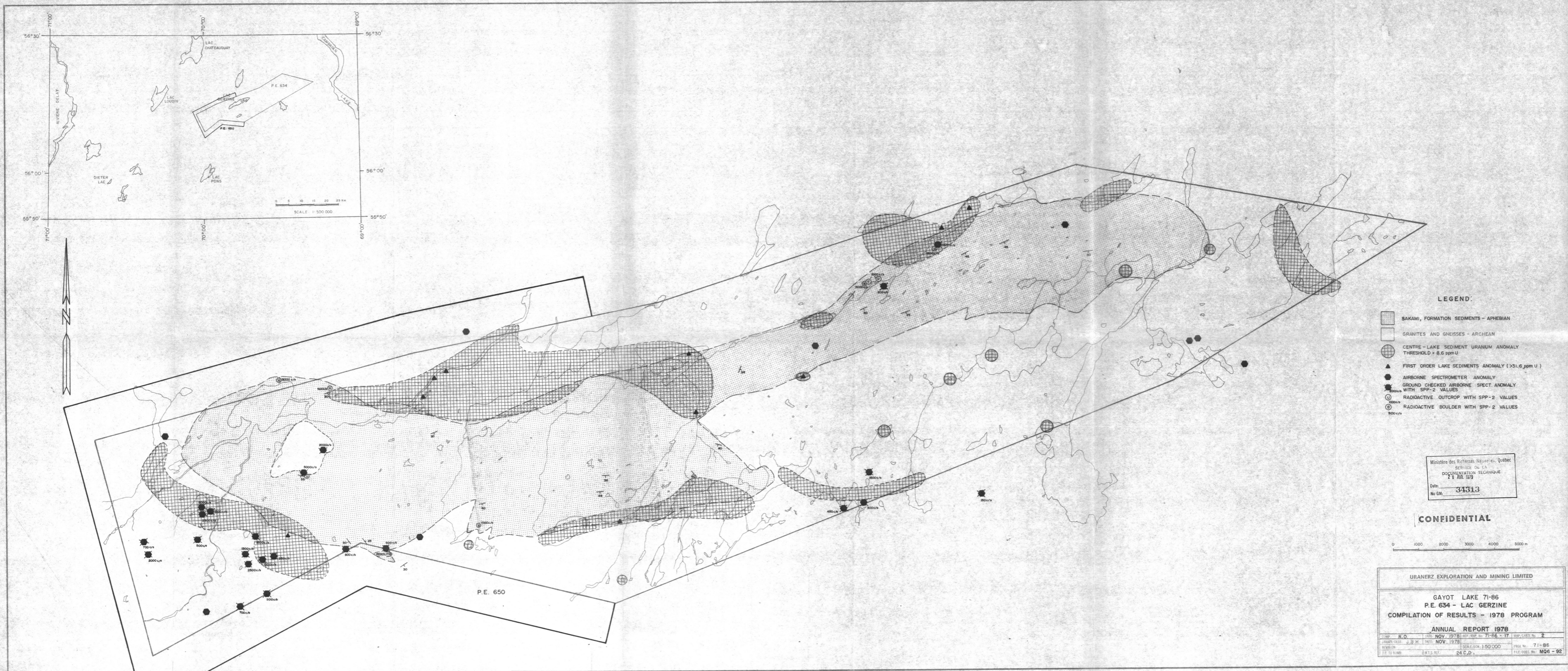


**URANERZ EXPLORATION AND MINING LIMITED**









**GAYOT LAKE 71-86  
 DIETER LAKE CLAIM GROUP  
 PERMITS 627, 628  
 COMPILATION OF RESULTS - 1978 PROGRAM  
 ANNUAL REPORT 1978**

COMP: R.O.	DATE: NOV 78	REP. MAP No. 71-86-17	MAP/CARTE No. 1
DRAWN/DESS. J. B. H.	DATE: NOV 78	SCALE/ECH. 1:50 000	PROJ. No. 7186
REVISION:	N.T.S. REF. 23 M / 15.16	FILE/DOSS. No. MQ6-91	






**LEGEND:**

-  SAKAMI, FORMATION SEDIMENTS - APHEBIAN
-  GRANITES AND GNEISSES - ARCHEAN
-  CENTRE-LAKE SEDIMENT URANIUM ANOMALY THRESHOLD = 8.6 ppm U
-  FIRST ORDER LAKE SEDIMENTS ANOMALY (>31.6 ppm U)
-  AIRBORNE SPECTROMETER ANOMALY
-  GROUND CHECKED AIRBORNE SPECT. ANOMALY WITH SPP-2 VALUES
-  RADIOACTIVE OUTCROP WITH SPP-2 VALUES
-  RADIOACTIVE BOULDER WITH SPP-2 VALUES

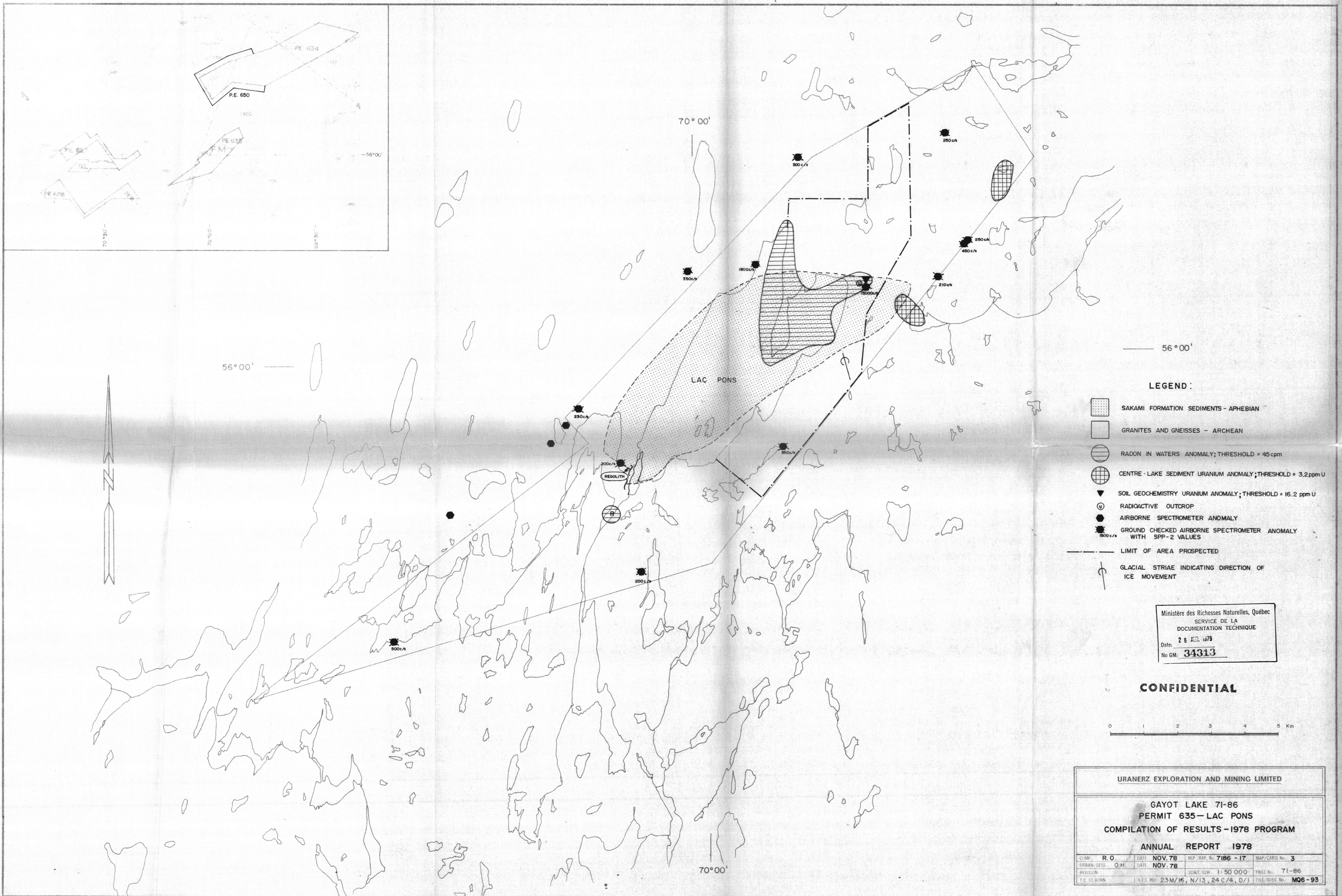
Ministère des Richesses Naturelles, Québec  
 SERVICE DE LA  
 DOCUMENTATION TECHNIQUE  
 25 AVR 1978  
 Date: \_\_\_\_\_  
 No GM: **34313**

**CONFIDENTIAL**













URANERZ EXPLORATION AND MINING LIMITED			
GAYOT LAKE 71-86 P.E. 634 - LAC GERZINE COMPILATION OF RESULTS - 1978 PROGRAM			
ANNUAL REPORT 1978			
DATE: NOV 1978	REV. FROM: 71-86-17	MAP. CATE. NO.:	2
SCALE: 1:50000	SCALE: 1:50000	PROJ. NO.:	71-86
FILE NO.:	24 C.D.	FILE NO.:	MOG-92





**LEGEND:**

-  SAKAMI FORMATION SEDIMENTS - APHEBIAN
-  GRANITES AND GNEISSES - ARCHEAN
-  RADON IN WATERS ANOMALY; THRESHOLD = 45 cpm
-  CENTRE-LAKE SEDIMENT URANIUM ANOMALY; THRESHOLD = 3,2 ppm U
-  SOIL GEOCHEMISTRY URANIUM ANOMALY; THRESHOLD = 16,2 ppm U
-  RADIOACTIVE OUTCROP
-  AIRBORNE SPECTROMETER ANOMALY
-  GROUND CHECKED AIRBORNE SPECTROMETER ANOMALY WITH SPP-2 VALUES
-  LIMIT OF AREA PROSPECTED
-  GLACIAL STRIAE INDICATING DIRECTION OF ICE MOVEMENT

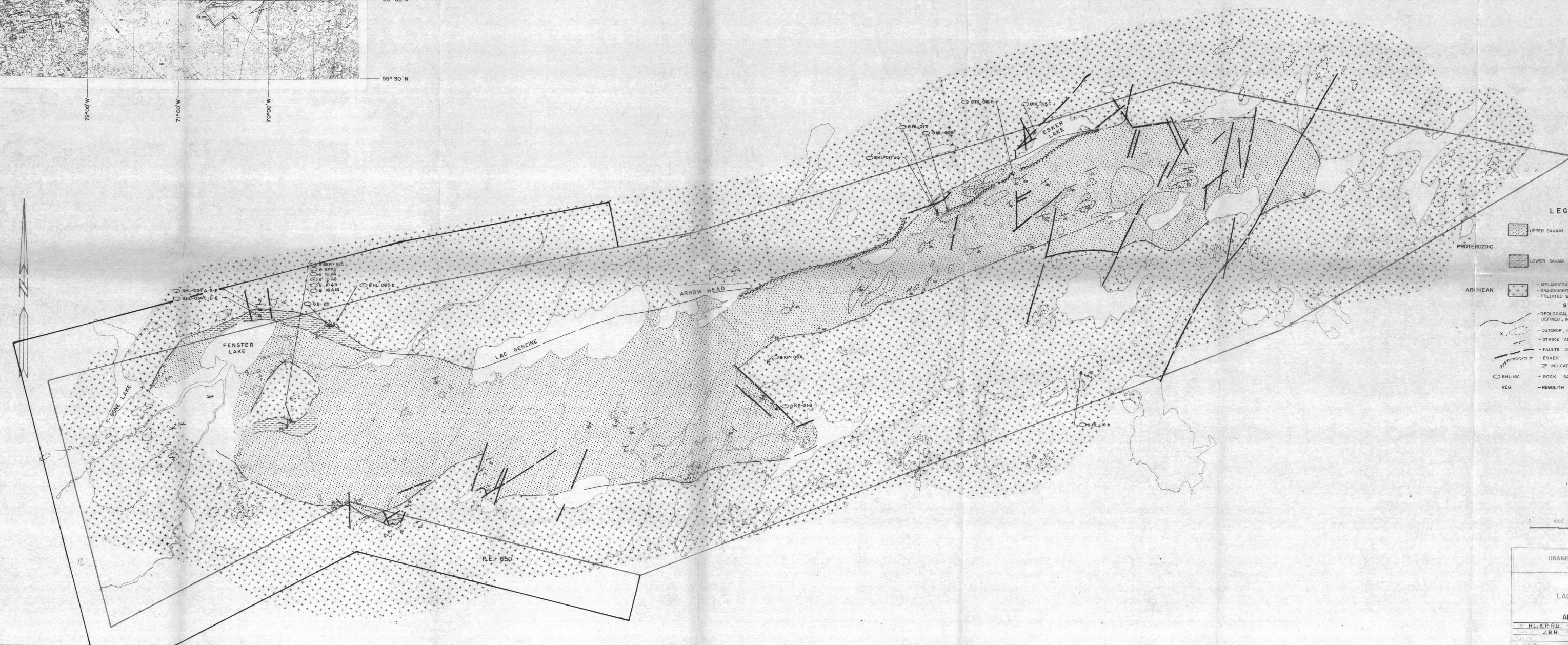
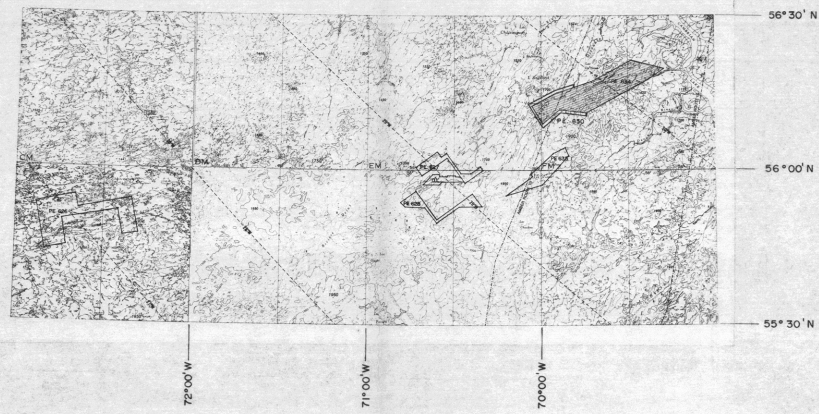
Ministère des Richesses Naturelles, Québec  
 SERVICE DE LA DOCUMENTATION TECHNIQUE  
 Date: 26 NOV. 1978  
 No GM: 34313

**CONFIDENTIAL**



URANERZ EXPLORATION AND MINING LIMITED				
GAYOT LAKE 71-86 PERMIT 635 - LAC PONS COMPILATION OF RESULTS - 1978 PROGRAM ANNUAL REPORT 1978				
COMP.:	R. O.	DATE:	NOV. 78	REP. RAP. No. 7186 - 17
DRAWN/DESS.:	O.H.	DATE:	NOV. 78	MAP/CARTE No. 3
REVISION:		SCALE/EGH:	1:50 000	PROJ. No. 71-86
FILE TO BORN:		N.T.S. REF:	23M/16, N/13, 24-C/4, D/1	FILE/DOSS. No. MQ6-93

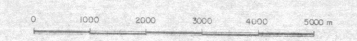




- LEGEND:**
- PINK TO BRICK RED SANDSTONE
  - WHITE SANDSTONE
  - RED SHALE AND RED FERRUGINOUS SANDSTONE
  - WHITE SANDSTONE
- PROTEROZOIC**
- UPPER SAKAM
  - LOWER SAKAM
- ARIHEAN**
- MELANOCRATIC EMBAYMENTS
  - GRANODIORITE, GABBRO, PEGMATITE VEINS
  - FOLIATED WHITE TO PINK LEUCOCRATIC GRANITES
- SYMBOLS**
- GEOLOGICAL CONTACT
  - DEFINED, INFERRED
  - OUTCROP, OUTCROP AREA
  - STRIKE AND DIP OF BEDS
  - FAULTS DEFINED, INFERRED
  - ESKER
  - INDICATING DIRECTION OF MOVEMENT
  - ROCK SAMPLE / SAMPLE NUMBER
  - REGOLITH

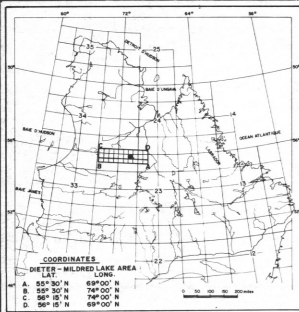
Ministère des Richesses Naturelles, Québec  
SERVICE DE LA DOCUMENTATION TECHNIQUE  
Date: 26 AVR. 1979  
No GM: 34313

**CONFIDENTIAL**

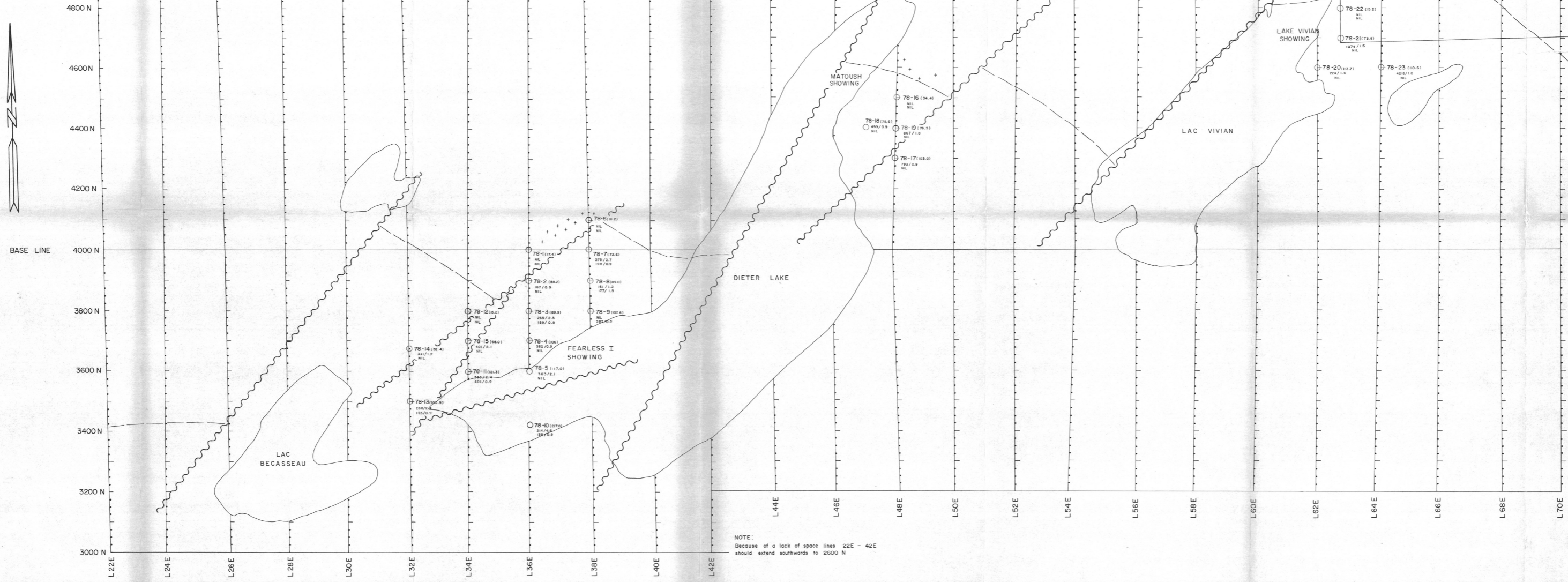


URANERZ EXPLORATION AND MINING LIMITED			
GAYOT LAKE 71-86			
LAC GERZINE PERMIT 634			
GEOLOGY			
ANNUAL REPORT 1978			
HL K.P.R.B.	NOV / 1978	71-86	4
J.B.H.	NOV / 1978	50 000	71-86
24 C, D	24 C, D	24 C, D	MQ 6-94





TL 5400 N



**LEGEND**

○ 78-3 (18.9)  
 220/3.3  
 122/0.9  
 DIAMOND DRILL HOLE (DEPTH m)  
 MEAN ppm U<sub>3</sub>O<sub>8</sub>/m WITHIN WACKE OR SHALE  
 MEAN ppm U<sub>3</sub>O<sub>8</sub>/m WITHIN SILTSTONE

FAULT

ARCHEAN PROTEROZOIC UNCONFORMITY


GRANITE

CLAIM LINE

SHOWING	TOTAL DRILLED (m)
FEARLESS I	1248.7
MATOUSH	289.5
LAKE VIVIAN	313.3

Ministère des Richesses Naturelles, Québec  
 SERVICE DE LA DOCUMENTATION TECHNIQUE  
 28 Av. 103  
 Date: \_\_\_\_\_  
 No GM: 34313

**CONFIDENTIAL**



NOTE:  
 Because of a lack of space lines 22E - 42E should extend southwards to 2600 N

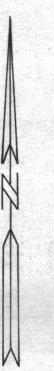
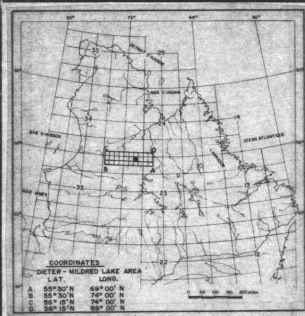
URANERZ EXPLORATION AND MINING LIMITED

GAYOT LAKE AREA 71-86  
 DIETER LAKE GRID - WEST HALF  
 DIAMOND DRILLING PLAN  
 ANNUAL REPORT 1978

COMP. R. O.	DATE: MAY 78	REP. REP. No. 7186-14	MAP/CARTÉ No. 1
DRAWN DES. J. D. H.	DATE: MAY 78		
REVISION: MAY 78 / ALJNE 78 JUL 78	SCALE: 1 : 5 000	PROJ. No.: 7186	
I.C. TO BONN.	INTS. REF.	FILE/DOSS No. MQ6-52A	

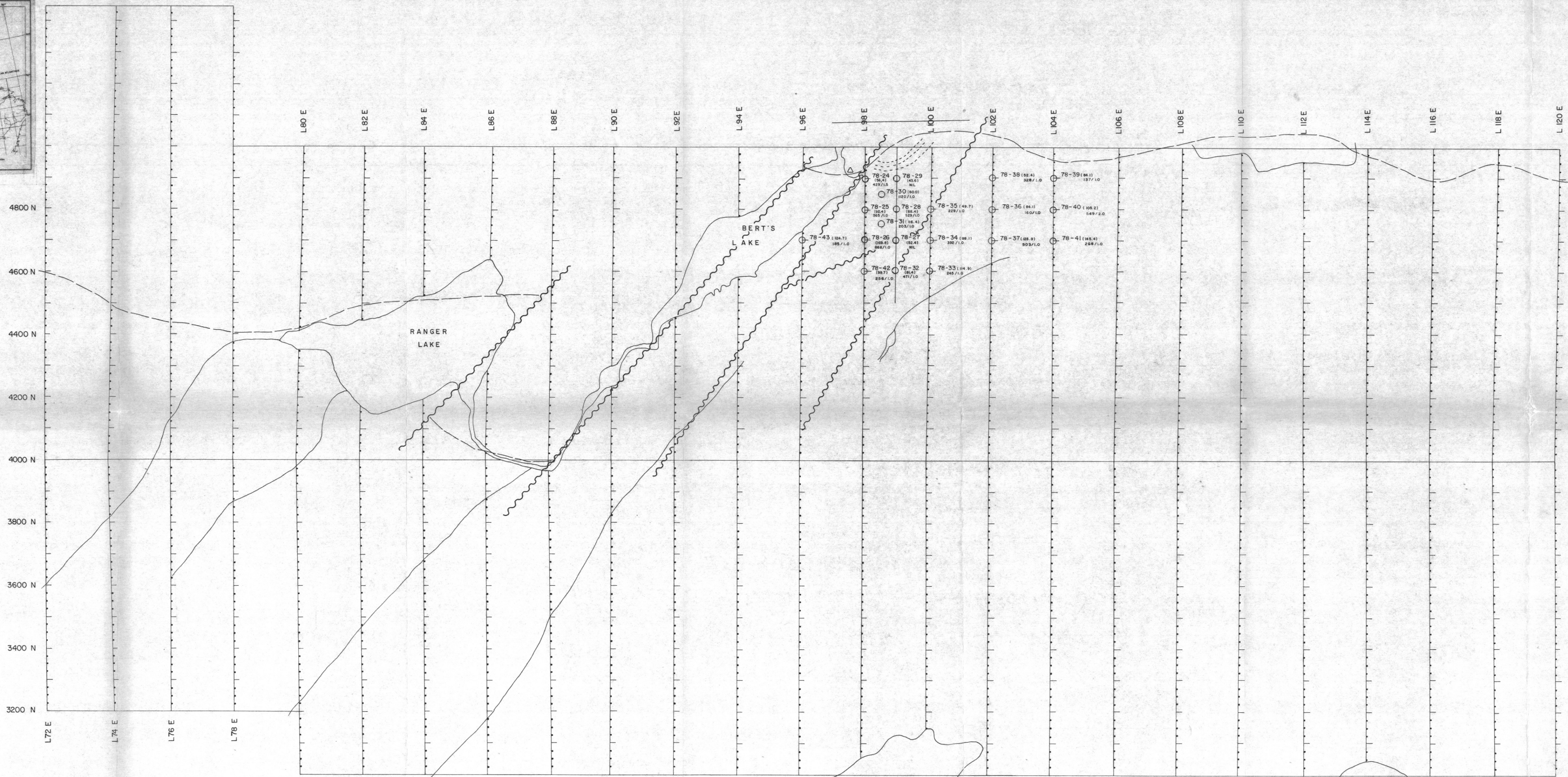
**CONFIDENTIAL**





BASE LINE

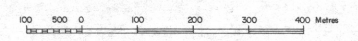
TIE LINE



- LEGEND**
- 78-24 (192.1) DIAMOND DRILL HOLE (DEPTH m)
  - 467/1.0 MEAN ppm U<sub>3</sub>O<sub>8</sub>/m WITHIN WACKE OR SHALE
  - ~~~~ FAULT
  - CLAIM LINE
  - - - MINERALIZED HORIZONS
  - ARCHEAN PROTEROZOIC UNCONFORMITY

Ministère des Richesses Naturelles, Québec  
SERVICE DE LA DOCUMENTATION TECHNIQUE  
Date: 26 AVR. 1978  
No GM: 34313

**CONFIDENTIAL**



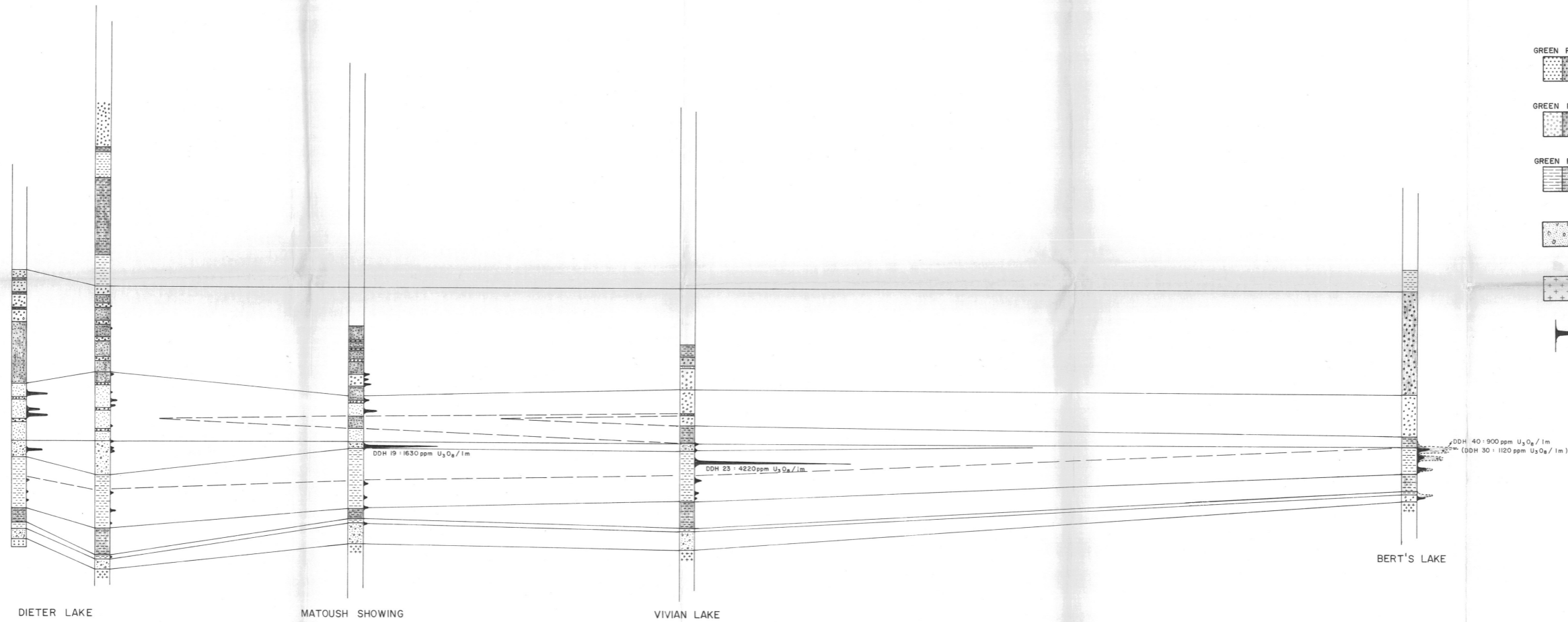
URANERZ EXPLORATION AND MINING LIMITED

GAYOT LAKE 71-86  
DIETER LAKE GRID - EAST HALF  
DIAMOND DRILLING PLAN  
ANNUAL REPORT 1978

COMP. R.C.	DATE JUNE / 78	REP. RAP No. 7186-15	MAP/CARTE No. 1
DRAWN BY: O.H.	DATE JUNE / 78		
REVISION: JULY / 78, AUG / 78		SCALE: 1 : 5 000	PROJ. No. 7186
I.C. TO: BONN.	N.T.S. REF. 23 M / 15		FILE/DOSS. No. MQ 6-528

**CONFIDENTIAL**



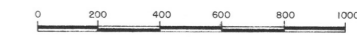


**LEGEND**

- GREEN RED  
WACKE
- GREEN RED  
SANDSTONE & CONGLOMERATE
- GREEN RED  
SHALE
- SILTSTONE, SANDSTONE & CONGLOMERATE
- GRANITIC BASEMENT
- RADIOMETRIC PEAKS

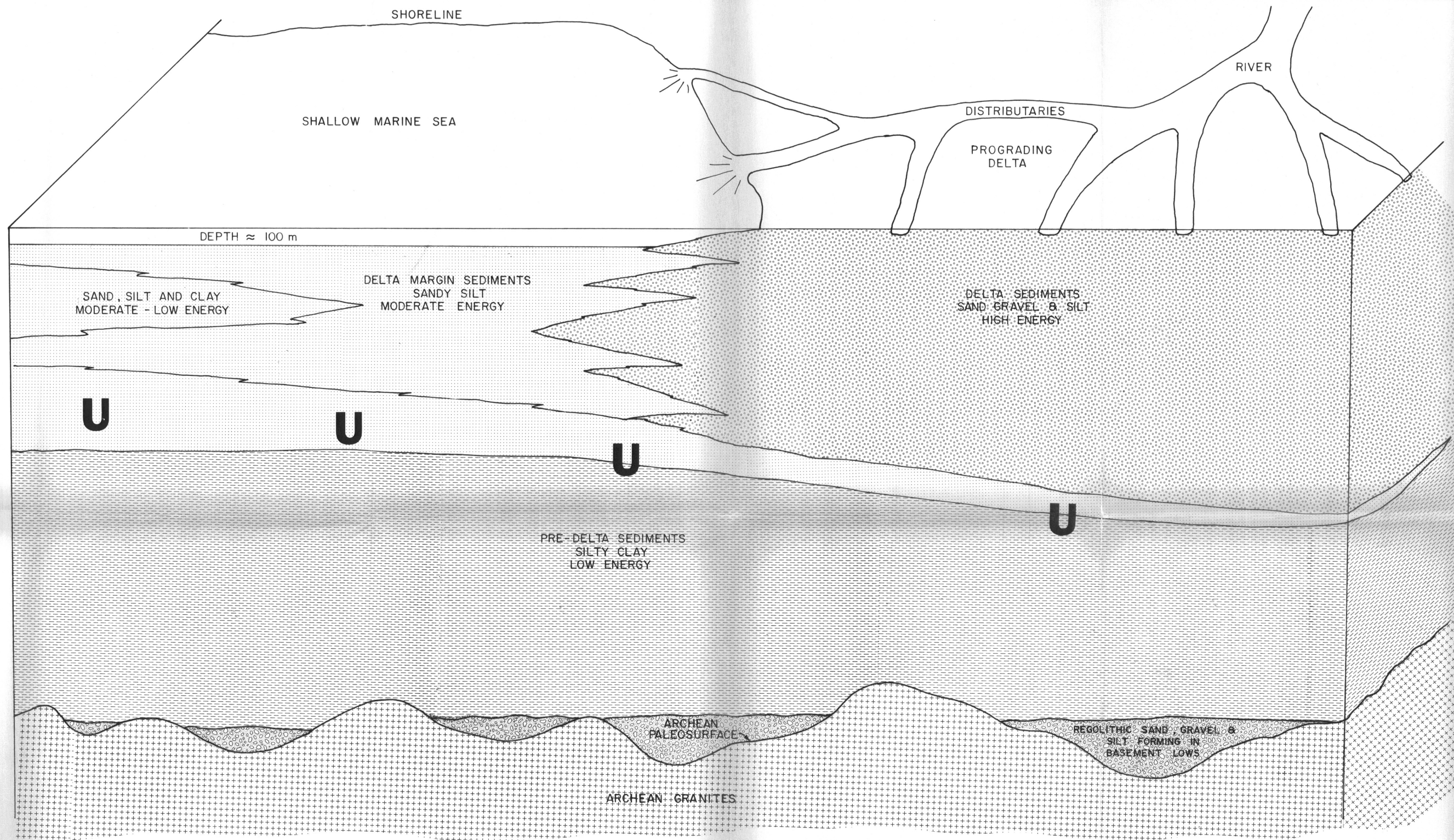
Ministère des Richesses Naturelles, Québec  
 SERVICE DE LA  
 DOCUMENTATION TECHNIQUE  
 Date: 26 F.V. 1978  
 No GM: 34313

**CONFIDENTIAL**



<b>URANERZ EXPLORATION AND MINING LIMITED</b>					
GAYOT LAKE 71-86 DIETER LAKE GRID STRATIGRAPHY AND MINERALIZATION					
ANNUAL REPORT 1978					
COMP. : W. G.	DATE : NOV/78	REP. RAP. No. : 7186-17	MAP. CARTE No. : 2		
DRAWN/DESS. : O. H.	DATE : NOV/78	SCALE/ÉCH. : 1:10,000	PROJ. No. : 71-86		
T.C. TO BUNN :	N.T.S. REF. :	FILE/DOSS. No. : MQ6-95			





FEARLESS ONE

MATOUISH SHOWING

LAKE VIVIAN

BERT'S LAKE

**CONFIDENTIAL**

URANERZ EXPLORATION AND MINING LIMITED

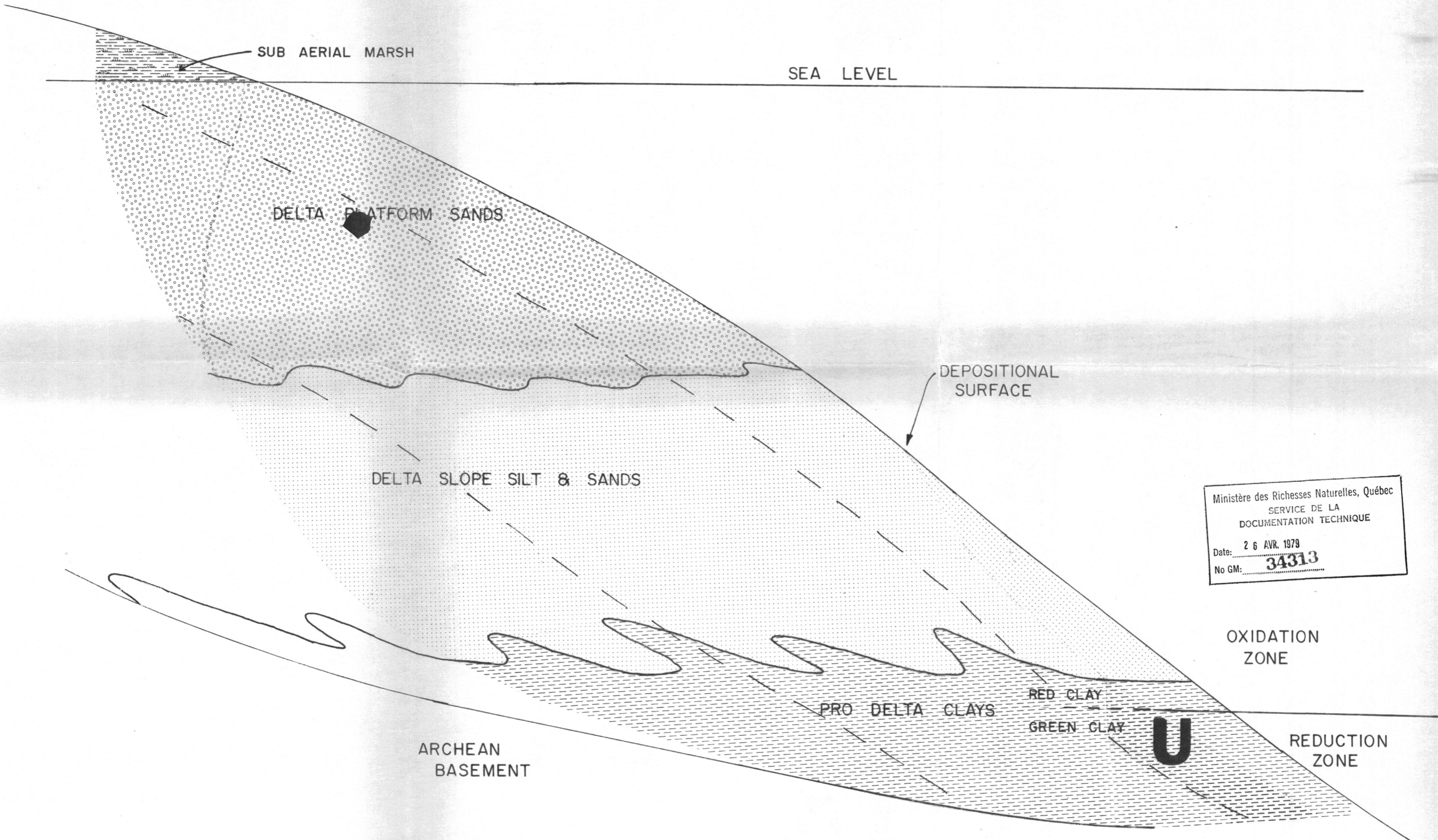
GAYOT LAKE 71-86  
DIETER LAKE GRID  
DELTAIC DEPOSITION MODEL FOR  
DIETER LAKE SEDIMENTS

ANNUAL REPORT 1978

COMP.: W.H.	DATE: DEC 78	REP. RAP. No: 7186-17	MAP CARTE No: 3
DRAWN/DESS.: O.H.	DATE: DEC 78	SCALE: ECH. NOT TO SCALE	PROJ. No.: 71-86
REVISION:			FILE/DOSS. No.: MQ6-96
T.C. TO BONN:	N.T.S. REF.:		

Ministère des Richesses Naturelles, Québec  
SERVICE DE LA  
DOCUMENTATION TECHNIQUE  
Date: 26 AVR. 1979  
No GM: 34313





Ministère des Richesses Naturelles, Québec  
 SERVICE DE LA  
 DOCUMENTATION TECHNIQUE  
 Date: 26 AVR. 1979  
 No GM: 34313

**CONFIDENTIAL**

URANERZ EXPLORATION AND MINING LIMITED

GAYOT LAKE 71-86  
 DIETER LAKE GRID  
 DELTAIC CROSS-SECTION MODEL

ANNUAL REPORT 1978

COMP.: W.H.	DATE: DEC 78	REP./RAP. No. 7186-17	MAP/CARTE No. 4
DRAWN/DESS.: O.H.	DATE: DEC 78		
REVISION:		SCALE/ECH.: NOT TO SCALE	PROJ. No.: 71-86
T.C. TO BOWN:	N.T.S. REF.		FILE/DOSS. No.: MQ6-97