










C. 203239  
CL. 1

C. 203239  
CL. 2

### BELL CHANNEL MINES

#### LEGEND

-  BASIC METAVOLCANIC
-  DIABASE
-  GRANODIORITE
-  GRANITE
-  1000' CONTOURS
-  200' CONTOURS
-  RELATIVE LOW
-  JEM PROFILE
-  NEGATIVE DIP ANGLES EAST OF LINE  
1 inch = 10 DEGREES

Minsitère des Richesses Naturelles, Québec  
3 - JUIN 1968  
SERVICE DES GITES MINÉRAUX  
No GM- 22280

DUMAGAMI MINES LIMITED

ISLE-DIEU TOWNSHIP, COUNTY OF ABITIBI EAST, QUEBEC

SCALE : 1 inch = 100 feet

OCTOBER 1967

R IV  
R III

