

# GM 19421

DIAMOND DRILL RECORD

Documents complémentaires

*Additional Files*



Licence



Licence

Cette première page a été ajoutée  
au document et ne fait pas partie du  
rapport tel que soumis par les auteurs.

Énergie et Ressources  
naturelles

Québec 

TERRAIN  
PROPERTY

*Yates La Reine*

CANTON  
TOWNSHIP

*La Reine*

19.1.3

TROU No  
HOLE No. *147*

Φ RN-M-227

MINISTÈRE DES RICHESSES NATURELLES - QUÉBEC - DEPARTMENT OF NATURAL RESOURCES

*172428*

JOURNAL DE SONDAGES AU DIAMANT - DIAMOND DRILL RECORD

CLAIM No.

LOT No.

*28*

RANG  
RANGE

*IV*

*5 P.*

FEUILLE No  
SHEET No.

COORDONNÉES ORIFICE  
CO-ORDINATES COLLAR

SECTION *c*

LAT. \_\_\_\_\_ DEP. \_\_\_\_\_

ORIENTATION  
BEARING

COMMENCÉ LE  
DATE BEGUN

*Nov 4/66*

ÉLEVATION ORIFICE  
ELEVATION COLLAR

ANGLE  
DIP

*Vertical*

TERMINÉ LE  
DATE TERMINATED

*N 4/66*

LONGUEUR TOTALE  
TOTAL LENGTH

*34*

JOURNAL PAR  
LOGGED BY

*J.M. Yates*

CAROTTE  
CORE FOOTAGE

DESCRIPTION

ÉCHANTILLON — SAMPLE

ANALYSE — ASSAY

DE  
FROM

À  
TO

No.

DE  
FROM

À  
TO

LONGR.  
LENGTH

*0*

*27*


*Over Burden. 0-6 Black  
Hoary Soil. Swampy  
mottled. 6-21- Gumbo-  
grayish yellow Clay. Very  
heavy. 21-27. Hard pan  
mixture of pebbles- sand  
and gravel.*

*27*

*34*

*Gneiss front  
end of hole*

PUBLIC



Ministère des Richesses Naturelles, Québec

SERVICE DES GITES MINÉRAUX

No GM- *19421*

TERRAIN PROPERTY

*Yates La Reine*

CANTON TOWNSHIP

*La Reine*

19.1.3

TROU No. *227*  
HOLE No. *227*

RN-M-227

MINISTÈRE DES RICHESSES NATURELLES - QUÉBEC - DEPARTMENT OF NATURAL RESOURCES

*172428* JOURNAL DE SONDAGES AU DIAMANT - DIAMOND DRILL RECORD

CLAIM No.

LOT No. *28*

RANG RANGE *12*

FEUILLE No. SHEET No.

COORDONNÉES ORIFICE CO-ORDINATES COLLAR

SECTION

LAT. DEP.

ORIENTATION BEARING

COMMENCÉ LE DATE BEGUN *Nov 2/66*

ÉLEVATION ORIFICE ELEVATION COLLAR

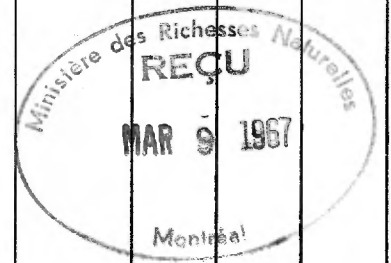
ANGLE DIP *Vertical*

TERMINÉ LE DATE TERMINATED *Nov 5/66*

LONGUEUR TOTALE TOTAL LENGTH *37*

JOURNAL PAR LOGGED BY *J.M. Yates*

CAROTTE CORE FOOTAGE		DESCRIPTION	ÉCHANTILLON - SAMPLE				ANALYSE - ASSAY			
DE FROM	À TO		No.	DE FROM	À TO	LONGR. LENGTH				
<i>0</i>	<i>24</i>	<i>Overburden - 20 sample Block much soil for 7 feet. 7- to 19- Heavy gray clay - 19- 24- Sand gravel &amp; Boulders Grout - gray. specimens of polyzirconite at 21-2.6 end of hole 22 feet</i>								
<i>24</i>	<i>37</i>									



TERRAIN  
PROPERTY

*Lots La Reine*

CANTON  
TOWNSHIP

*La Reine*

19.1.3

TROU No  
HOLE No.

*3-L-1*

ΦRN-M-227

MINISTÈRE DES RICHESSES NATURELLES - QUÉBEC - DEPARTMENT OF NATURAL RESOURCES

*28* 172428 JOURNAL DE SONDAGES AU DIAMANT - DIAMOND DRILL RECORD

CLAIM No.

LOT No.

*28*

RANG  
RANGE

*1V*

FEUILLE No  
SHEET No.

SECTION

COORDONNÉES ORIFICE  
CO-ORDINATES COLLAR

LAT. \_\_\_\_\_ DEP. \_\_\_\_\_

ORIENTATION  
BEARING

*Vertical*

COMMENCÉ LE  
DATE BEGUN

*Nov 5/66*

ÉLEVATION ORIFICE  
ELEVATION COLLAR

ANGLE  
DIP

TERMINÉ LE  
DATE TERMINATED

*Nov 6/66*


LONGUEUR TOTALE  
TOTAL LENGTH

*31*

JOURNAL PAR  
LOGGED BY

*J. M. Yon*

CAROTTE CORE FOOTAGE		DESCRIPTION	ÉCHANTILLON — SAMPLE			ANALYSE — ASSAY		
DE FROM	À TO		No.	DE FROM	À TO	LONGR. LENGTH		
<i>0</i>	<i>11</i>	<i>0-6 Overburden. Yellow Clay 6-11- Sandy Clay.</i>						
<i>11</i>	<i>31</i>	<i>Serpentine - no Asbestos small slivers of magnetite at 27-3" to 27-3 1/2" 1/4 inch thick</i>						
		<i>end of hole</i>						



TERRAIN  
PROPERTY

*Yates La Reine*

CANTON  
TOWNSHIP

*La Reine*

19.1.3

TROU No  
HOLE No.

*454*

Φ RN-M-227

MINISTÈRE DES RICHESSES NATURELLES - QUÉBEC - DEPARTMENT OF NATURAL RESOURCES

JOURNAL DE SONDAGES AU DIAMANT - DIAMOND DRILL RECORD

FEUILLE No  
SHEET No.

CLAIM No.

LOT No.

*28*

RANG  
RANGE

*12*

SECTION

COORDONNÉES ORIFICE  
CO-ORDINATES COLLAR

LAT. \_\_\_\_\_ DEP. \_\_\_\_\_

ORIENTATION  
BEARING

*N. 35° West*

COMMENCÉ LE  
DATE BEGUN

*2000.6/66*

ÉLEVATION ORIFICE  
ELEVATION COLLAR

ANGLE  
DIP

*45° Hole*

TERMINÉ LE  
DATE TERMINATED

*2000.7/66*

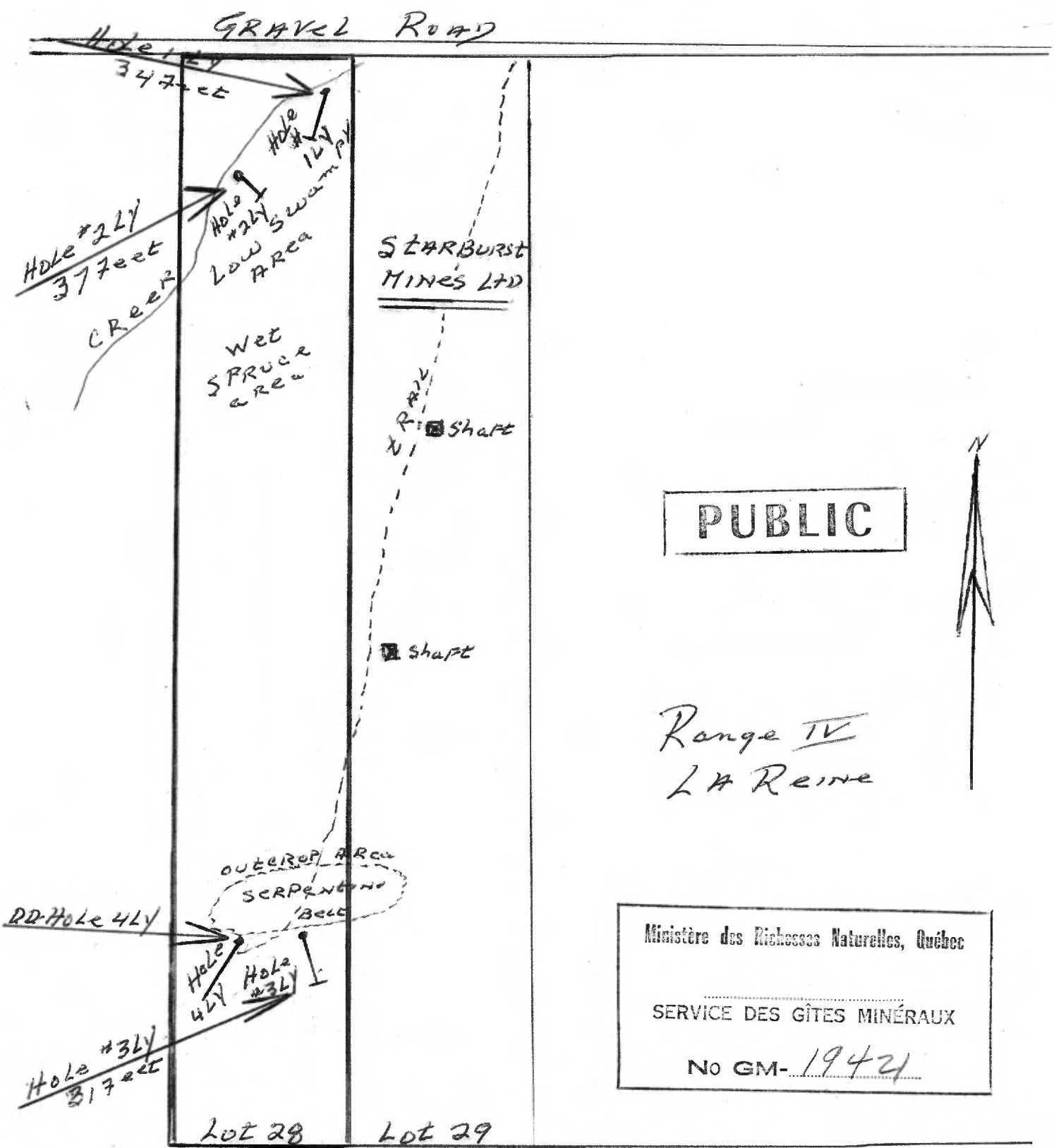
LONGUEUR TOTALE  
TOTAL LENGTH

JOURNAL PAR  
LOGGED BY

*Jm Yates*

CAROTTE CORE FOOTAGE		DESCRIPTION	ÉCHANTILLON — SAMPLE			ANALYSE — ASSAY		
DE FROM	À TO		No.	DE FROM	À TO	LONGR. LENGTH		
<i>0</i>	<i>16</i>	<i>Open bedrock. Clay + Sand</i>						
<i>16</i>	<i>32</i>	<i>Serpentine. no asbestos</i>						
		<i>end of hole</i>						





PUBLIC

Range IV  
LA REINE

Ministère des Richesses Naturelles, Québec  
 SERVICE DES GITES MINÉRAUX  
 No GM-19421

8 inches = 1 Mile OR 1 inch = 660 ft.

Mining Claim <sup>OR</sup> Development License 172428  
 Showing the locations of D.D. holes NOS 1LY  
 2LY-3LY. Lot 28 Range IV La Reine Twp. P.Q.  
 J.M.Y. NOV 27/66