


Ministère des Richesses Naturelles, Québec
 Service des Gîtes Minéraux
 No GM-13251

DUMAGAMI MINES LIMITED
 ISLE-DIEU AND LOZEAU TOWNSHIPS
 ABITIBI-EAST COUNTY, QUE.

PLAN
 SHOWING LOCATION OF
 DIAMOND DRILL HOLES

SCALE: 1" = 600'



L.A.M.	LAMPROPHYRE	B.M.V.	BASIC META-VOLCANIC
M.D.	META-DIABASE	A.M.R.	AMYGDALECTAL META-RHYOLITE
M.G.	META-GABBRO	P.M.R.	PORPHYRITIC META-RHYOLITE
B.D.	BASIC DYKE	M.R.	META-RHYOLITE
A.D.	AGID DYKE	T.	TUFF
R.P.	RHYOLITE PORPHYRY	M.V.	META-VOLCANIC
C.D.	CHLORITE DYKE	T.S.	TALC SCHIST
Q.D.	QUARTZ DIORITE	C.S.	CHLORITE SCHIST
H.D.	HORNBLende DIORITE	T-A.S.	TALC-AMPHIBOLE SCHIST
M.D.R.	MIXED DYKE ROCK	T-C.S.	TALC-CHLORITE SCHIST
H.R.	HYBRID ROCK	C-C.S.	CARBONATE-CHLORITE SCHIST
C.R.	CHLORITE ROCK	Q-S.S.	QUARTZ-SERICITE SCHIST
F.R.	FRACTURED ROCK	Q-C.S.	QUARTZ-CHLORITE SCHIST
		Q-B-F.S.	QUARTZ-BIOTITE-FELDSPAR SCHIST
		Q-B-C.S.	QUARTZ-BIOTITE-CHLORITE SCHIST
		Q-S-F.S.	QUARTZ-SERICITE-FELDSPAR SCHIST
		Q-C-S.S.	QUARTZ-CHLORITE-SERICITE SCHIST

Ministère des Richesses Naturelles
5 A
SERVICE DES GITES MINÉRAUX
No GM-13251

DUMAGAMI MINES LIMITED
ISLE-DIEU AND LOZEAU TWPS, ABITIBI-EAST COUNTY, P.Q.
DIAMOND DRILLING SECTIONS
FOR THE PERIOD JULY TO NOVEMBER 1962
JANUARY 1963. SCALE: 1 INCH = 50 FEET

Ministère des Richesses Naturelles, Québec
5 AOUT 1963
SERVICE DES GITES MINÉRAUX
No GM-13251

Ministère des Richesses Naturelles, Québec
5 AOUT 1963
SERVICE DES GITES MINÉRAUX
No GM-13251

SECTION 25+00 E
BEARING: NORTH-SOUTH
Canton Isle-Dieu
ZONE No. 2
SCALE: 1 INCH = 50 FEET

PREPARED BY MICHEL C. DUMAS, P.ENG.

29+00 S

28+00 S

27+00 S

26+00 S

25+00 S

24+00 S

24+00 S

NORTH



D-26

surface

100'

100'

200'

200'

300'

300'

Ministère des Richesses Naturelles, Québec

5 AOUT 1963

SERVICE DES GITES MINÉRAUX

No GM- 13251

M-D
M-G
M-D
M-G
M-D
M-G
M-D
M-G

435'

SECTION 100+00 W

BEARING : NORTH - SOUTH

ZONE No. 5

SCALE : 1 INCH = 50 FEET

400'

400'

25+00 S

24+00 S

23+00 S

22+00 S

21+00 S

20+00 S

19+00 S

18+00 S

NORTH

D-25

C-131597 d.1

C-131605 d.5

surface

100'

100'

200'

200'

300'

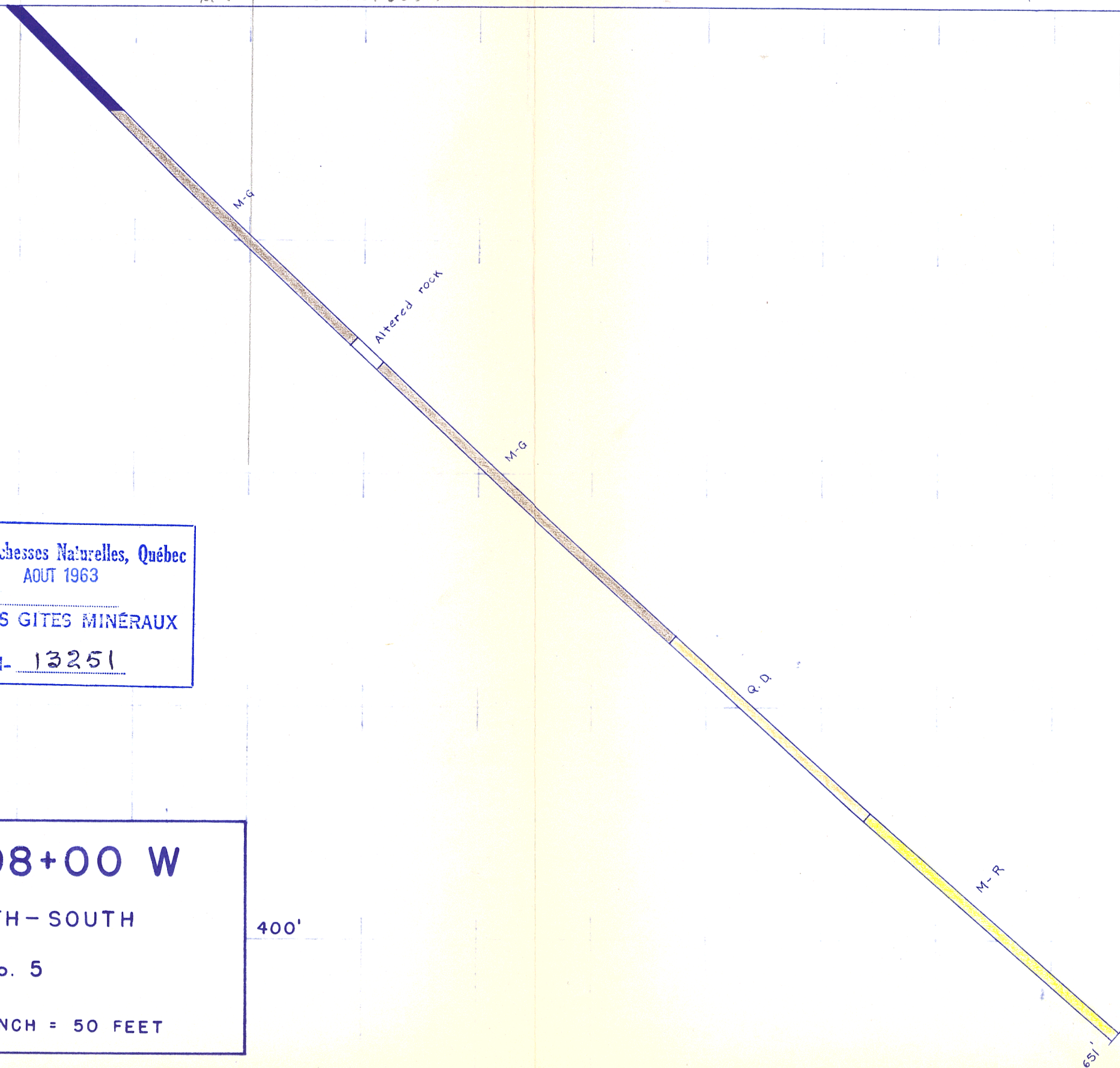
300'

400'

400'

Ministère des Richesses Naturelles, Québec
 5 AOUT 1963
 SERVICE DES GITES MINÉRAUX
 No GM- 13251

SECTION 98+00 W
 BEARING : NORTH-SOUTH
 ZONE No. 5
 SCALE : 1 INCH = 50 FEET



65'

3+00 N

4+00 N

5+00 N

6+00 N

7+00 N

8+00 N

9+00 N

D-15

C-95712 d.1

C-95712 d.2

N 48° E

surface

100'

200'

300'

100'

200'

300'

DUMAGAMI
GARON LAKE

400'

SECTION 4+35 E

BEARING : N 48° E - S 48° W

ZONE No. 4

SCALE: 1 INCH = 50 FEET

Ministère des Richesses Naturelles, Québec

5 AOUT 1963

SERVICE DES GITES MINÉRAUX

No GM- 13251

M.G.

C.S.

L.A.M.

C.S.

R.S.P.
R.S.R.

C.S.

R.P.

C.S.

R.P.
R.S.P.
R.S.R.

C.S.

R.P.

T.R.P.
R.P.

T.

Zn 0.03
Tr 0.02
Cu 0.04
Ag 8'
Ni 1'

P.M.R.

700'

3+00 N

4+00 N

5+00 N

6+00 N

7+00 N

8+00 N

N 48° E

C-95712 cl.

C-95712 cl. 2

D-13

D-14

surface

100'

100'

200'

200'

300'

300'

400'

400'

M-R

R-P

M-R

M-R

402'

LAM

LAM

C.S.

360'

M-G

P-M-R

T

P-M-R

DUMAGAMI
GARON LAKE

Ministère des Richesses Naturelles, Québec
 5 AOUT 1963
 SERVICE DES GITES MINÉRAUX
 No GM- 13251

Dumagami Mines

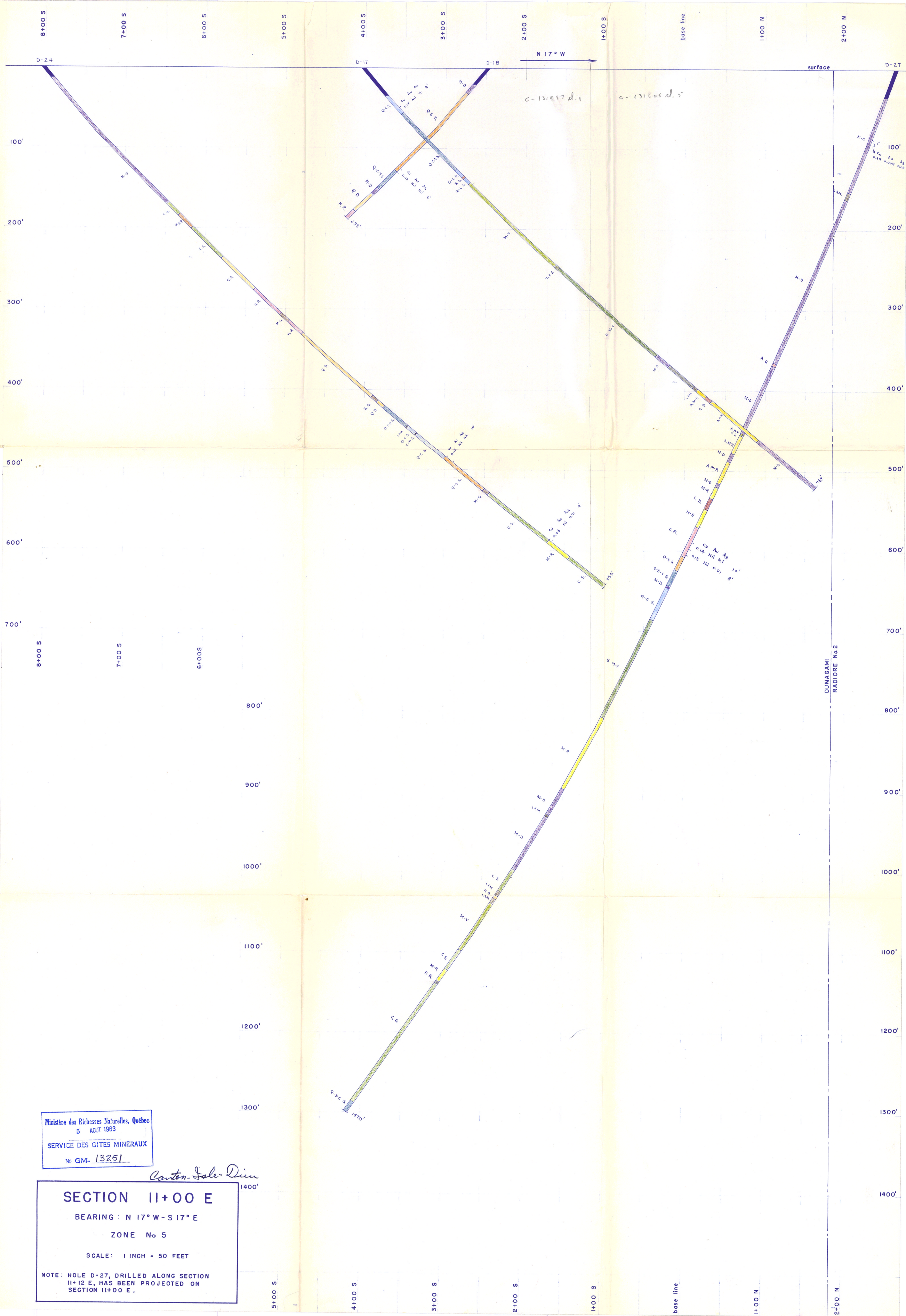
canton-Isle-Deux

SECTION 6+00 E

BEARING : N 48° E - S 48° W

ZONE No. 4

SCALE : 1 INCH = 50 FEET



Ministère des Richesses Naturelles, Québec
 5 AOUT 1963
 SERVICE DES GITES MINÉRAUX
 No GM- 13251

Canton-Jules-Duim

SECTION 11+00 E
 BEARING : N 17° W - S 17° E
 ZONE No 5
 SCALE : 1 INCH = 50 FEET
 NOTE : HOLE D-27, DRILLED ALONG SECTION 11+12 E, HAS BEEN PROJECTED ON SECTION 11+00 E.

6+00 S

5+00 S

4+00 S

3+00 S

2+00 S

1+00 S

base line

N 17° W

D-23 D-22 D-21

surface

ASSAYS OF HOLE D-22 :

	Cu	Au	Ag	Length
1	0.03	Nil	0.03	6'
2	0.03	Nil	0.03	3'
3	0.01	Nil	Nil	4'
4	0.09	Nil	0.03	2'
5	0.05	Nil	0.03	5'

100'

100'

200'

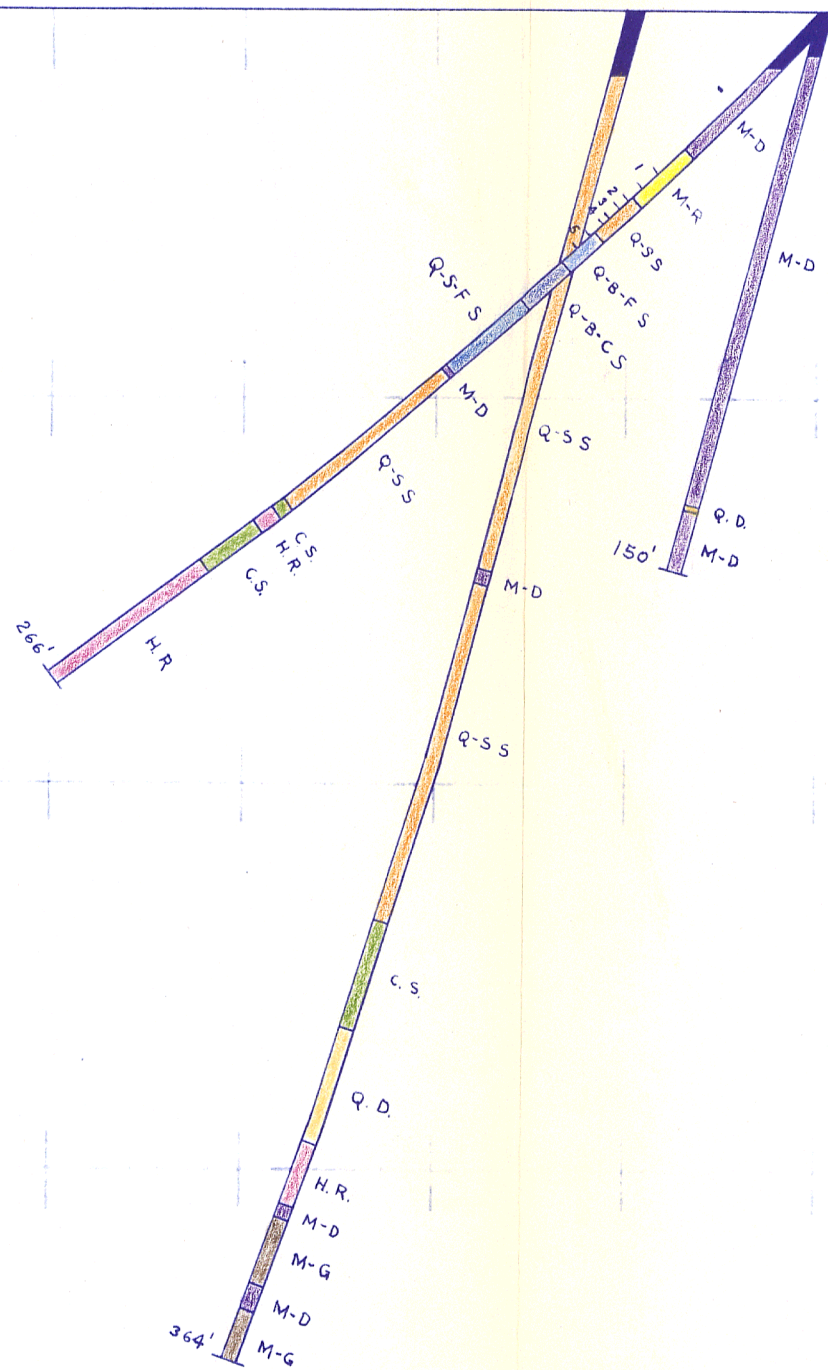
200'

300'

300'

400'

400'



Ministère des Richesses Naturelles, Québec
 5 AOUT 1963
 SERVICE DES GITES MINÉRAUX
 No GM- 13251

SECTION 12+00 E
 BEARING : N 17° W - S 17° E
 ZONE No. 5
 SCALE : 1 INCH = 50 FEET

5+00 S

4+00 S

3+00 S

2+00 S

1+00 S

base line


1+00 N

2+00 N

N 17° W

D-19 D-20

surface



SECTION 14+00 E

BEARING : N 17° W - S 17° E

ZONE No. 5

SCALE : 1 INCH = 50 FEET

Ministère des Richesses Naturelles, Québec
 5 AOUT 1963
 SERVICE DES GITES MINÉRAUX
 No GM- 13251

19+00 N

20+00 N

21+00 N

22+00 N

23+00 N

24+00 N

25+00 N

NORTH

D-16

surface

100'

100'

200'

200'

300'

300'

M-G

F-A S

T.C.S.
A.D.S.
C.S.

L.A.M.

C.S.

B.M.Y.

M-G

635'

Ministère des Richesses Naturelles, Québec

5 AOUT 1963

SERVICE DES GITES MINÉRAUX

No GM- 13251

SECTION 26+00 E

BEARING : NORTH - SOUTH

ZONE No. 2

SCALE : 1 INCH = 50 FEET

400'

400'